

AMERICAN STAMPLESS COVER CATALOG

*THE STANDARD REFERENCE CATALOG
OF AMERICAN POSTAL HISTORY*

VOLUME I

A listing with valuations of American handstamped and manuscript town postmarks by States, including Colonial and Territorial periods, U.S. Possessions and Unorganized Territories from the early 1700's to 1870.

FIFTH EDITION

Editor in Chief: David G. Phillips
Senior Editors: Kenneth L. Gilman
James S. Leonardo
Associate Editor: Hubert C. Skinner

DAVID G. PHILLIPS PUBLISHING CO., INC.
666 N.E. 128th St.
P.O.Box 611388
North Miami, FL. 33261-1388
Phone (305) 895-0470 Fax (305) 893-0234
E-Mail - DGP3@ix.netcom.com

Library of Congress Catalog Number: 97-065130
ISBN Number: 1-877998-10-9

Copyright © 1971, 1978, 1985, 1997

by

David G. Phillips Publishing Co., Inc.

All Right Reserved - Manufactured in the U.S.A.

The contents of this catalog are fully covered and protected by copyright. Collectors, dealers, philatelic authors and others are hereby authorized to make use of the information in this catalog without securing specific permission from the publisher provided that due acknowledgement is made of the source, *The American Stampless Cover Catalog, Fifth Edition, 1997.*

FIFTH EDITION

Published in the United States
by
David G. Phillips Publishing Co., Inc.
666 N.E. 128th St.
P.O.Box 611388
North Miami, FL. 33261-1388

PREFACE

When long time collectors get together the conversation often turns to reminiscences of the "old days" when stampless covers - - "old letters" often occupied a box or two on the dealer's counter or bourse table. Prices of 10 cents, 25 cents or 50 cents per cover were common, and the average dealer had little knowledge of, or time to pay attention to unusual handstamped and manuscript markings, rates or usages, and contents of the letters were rarely examined for historical or autographic content.

Those days are gone forever, and especially in the 12 years since the publication of the 4th Edition of this catalog, stampless covers have moved to the first ranks of American postal history collecting. A number of important collections and individual rarities have been brought to market and prices realized by better covers have soared. Prices in the range of \$10,000, \$20,000, \$30,000 and more, have been realized with increasing regularity, while strong realizations have become commonplace for many types of American Colonial, territorial and statehood markings. Stampless cover collectors now take increasing note of letter content, with soldier's letters, well written descriptive letters of travel accounts, Western, Confederate, and political accounts vying with the traditional straightforward collecting of town markings.

To keep pace with the changing focus of collecting this new edition of the American Stampless Cover Catalog differs in several important respects from the edition of 1985.

Greatly expanded listings and pricing of manuscript postmarks throughout, reflecting the strong interest in these highly collectible markings.

State introductions have, in many instances, been expanded to provide added historical information.

The awkward and artificial separation of statehood straight line, oval, boxed, fancy and circular town marks has been eliminated. All types, except for colonial, territorial and statehood manuscript markings now appear in alphabetical and date sequence by town.

A new "Appendix" section guides the user to the listings of handstamped town marks which do not incorporate a state or territory name.

Pricing has been reviewed, and extensive changes have been made to many sections.

More readable type faces have been employed and almost 100 pages of new listings have been necessary to accommodate new discoveries and expansion of existing listings.

Again, we express our thanks to all of the editors and contributors to this edition of the American Stampless Cover Catalog - without their valued assistance, it would not have been possible.

David G. Phillips

ACKNOWLEDGEMENTS

ACKNOWLEDGEMENTS

Over the years, no other American postal history work has received a higher degree of cooperation from individual collectors, dealers and societies, than this one has. The Editors offer their gratitude and appreciation to all who have contributed information, listings, illustrations, pricing advice, constructive criticism and editorial assistance - it is only as a result of this freely shared knowledge, pooled for the benefit of all, that a catalog of this sort can be compiled.

It is not possible to repeat the complete list of names of all those who, over the past 60 years, have contributed to the earlier editions of this work, but this rich heritage is acknowledged with our appreciation. Names of those who have contributed directly to this Fifth Edition of the American Stampless Cover Catalog are listed below.

EDITORIAL CONTRIBUTORS AND ASSISTANTS

ALABAMA

Van Koppersmith

ARKANSAS

Chris Winters

CALIFORNIA

Bill Tatham

DELAWARE

Edward Babcock

FLORIDA

Deane Briggs
Donald Thompson

INDIANA

Jim Faber
Robert H. Rhodehamel

IOWA

James S. Leonardo

KANSAS

John A. Eggen

KENTUCKY

W.R. Dekay

LOUISIANA

Erin R. Gunter
Warren H. Sanders
Hubert C. Skinner

MAINE

Bruce W. Hazelton

MASSACHUSETTS

Arthur E. Beane

MICHIGAN

Gregory H. Stone

MINNESOTA

William O. Kvale
Floyd E. Risvold

MISSISSIPPI

Van Koppersmith

MISSOURI

W.C. Jennens

NEVADA

Jim Gamett

NEW HAMPSHIRE

Henry C. Beck
Robert A. Stanger
Donald Thompson

NEW YORK

Douglas Penwell
Empire State Postal
History Society

PENNSYLVANIA

Thomas Mazza

TENNESSEE

Jerry S. Palazolo

VERMONT

Bill Lizotte

WEST VIRGINIA

Wayne Farley

GENERAL CONTRIBUTORS AND THOSE PROVIDING ASSISTANCE

Thomas F. Allen
William C. Allen
Thomas J. Alexander
R.C. Baldrige
William Baldrige
Mark Banchik
Phil Bansner
Bernard Biales
William Bilden
Rex Bishop
Arthur F. Bostwick
Thomas Caton
Arthur Clifford
Joe H. Crosby
Russell Crow
Frank Crown
Tony L. Crumbley
Hugh J.W. Daugherty
Charles A. Davis
Larrie J. Dean
W.R. DeKay
J. Leonard Diamond
Karin DiMaggio
Jim Doolin
Elwin Doubleday
James W. Faber
Jim Forte
Joseph J. Gabry
Joseph Geraci
Richard B. Graham
Jason Granger
James B. Hale
Alex Hall
Ken Hall
Leonard Hartmann
Bruce Hazelton
Herman Herst Jr.
J.T. Holleman
Bill Jennens
Cary E. Johnson
Jim Johnson
William H. Johnson
Donald B. Johnstone
Philip Jones
James Kesterson
Yamil Kouri
William Kvale
Jeffrey Kramer
Richard Lewis
Matthew Liebson
Theodore Light

Harry M. Lightsey
William Lizotte
Robert May
William McDaniel
Herbert McNeal
James Milgram
Tom Moore
James Myerson
B.C. Oakley Jr.
Ron Ohslund
John S. Olenkiewicz
John C. Olson
Michael O'Reilly
Jerry Palazolo
Richard H. Parker
Ward Parker
Jim Peterson
Ralph Poriss
Mark Reasoner
Thomas Riersgord
Joel Rind
Floyd Risvold
William B. Robinson
Gil Roderick
Fred Schmitt
Robert Schultz
Howard Selzer
Brad Sheff
George A. Smyth
Henry M. Spelman
Robert Stanger
Randy Stehle
Leigh Stein
Robert Stets
Rex H. Stever
Mike Strain
Greg Sutherland
Mark Swetland
Charless Teeman
Larry C. Thomas
C.S. Thompson
Scott Trepel
Ron Trosclair
Richard Valley
M. Lauck Walton
John Whittlesey
Chris Winters
Ben Wishnietsky
John Wright

CONTENTS

CONTENTS

GENERAL INFORMATION

PREFACE	vi
ACKNOWLEDGEMENTS AND CONTRIBUTORS	vii
GENERAL INFORMATION, ABBREVIATIONS AND SYMBOLS USED	viii
AMERICAN POSTAL HISTORY, GENERAL	viii
TERRITORIAL AND STATEHOOD EFFECTIVE DATES	x
AMERICAN STAMPLESS COVERS GENERAL	xi
KEY TO CATALOG LISTINGS	xi
TYPES OF HANDSTAMPED TOWN POSTMARKS ILLUSTRATED AND IDENTIFIED	xii
CONDITION OF MARKINGS AND COVERS DEFINED	xvi
POSTAGE RATES, 1692-1863	xvii
NOTES ON POSTAGE RATES AND PAYMENT OF POSTAGE	xix

LISTINGS BY STATE

ALABAMA	1
ALASKA	10
ARIZONA	11
ARKANSAS	12
CALIFORNIA	16
COLORADO	25
CONNECTICUT	27
DELAWARE	41
DISTRICT OF COLUMBIA	44
FLORIDA	48
GEORGIA	57
HAWAII	64
IDAHO	65
ILLINOIS	66
INDIANA	81
IOWA	93
KANSAS	104
KENTUCKY	109
LOUISIANA	117
MAINE	125
MARYLAND	140

MASSACHUSETTS	150
MICHIGAN	173
MINNESOTA	187
MISSISSIPPI	192
MISSOURI	201
MONTANA	209
NEBRASKA	209
NEVADA	211
NEW HAMPSHIRE	212
NEW JERSEY	223
NEW MEXICO	232
NEW YORK	234
NORTH CAROLINA	284
NORTH DAKOTA	294
NORTHWEST TERRITORY	296
OHIO	297
OKLAHOMA (Indian Territory)	323
OREGON	327
PENNSYLVANIA	331
PUERTO RICO	357
RHODE ISLAND	359
SOUTH CAROLINA	364
SOUTH DAKOTA	371
SOUTHWEST TERRITORY	372
TENNESSEE	372
TEXAS	379
UNORGANIZED TERRITORY	390
UTAH	405
VERMONT	407
VIRGINIA	419
VIRGIN ISLANDS	436
WASHINGTON	437
WEST VIRGINIA	438
WISCONSIN	439
WYOMING	450
BIBLIOGRAPHY	451
APPENDIX	452

INTRODUCTION

GENERAL INFORMATION

This catalog is a listing with valuations of American handstamped and manuscript town postmarks by states, including Colonial and Territorial periods, U.S. Possessions and Unorganized Territories, from the early 1700's through the 1860's.

The Town Postmark column lists the towns in alphabetical order. Upper and lower case letters are used as they appear in the actual postmark. The town name is listed, including any comma, period, star, etc. connected with it.

Colonial and Territorial townmarks are listed in alphabetical order preceding the Statehood markings.

Statehood townmarks are separated into two groups: Handstamped and Manuscript; then listed alphabetically. Abbreviations are frequent, such as RICH. for Richmond, LANC. for Lancaster, etc. When these occur, the listing for that town is in chronological, rather than alphabetical order.

Ornaments of various types are used in some townmarks and are indicated by the terms "Ornament", "Fleuron", etc.

Confederate States of America stampless covers are listed in Vol. III of this catalog.

Other types of markings appearing on American stampless covers, some of which are referred to in the listings in this catalog and including:

Inland Waterway
Maritime
Official U.S. Exchange
The Express Mails
Forts
Free Franks
Railroads
Way Markings
Independent Express & Local Mail Service
Telegraph Stampless Covers
Confederate Stampless Covers
Auxiliary Markings, etc.

are now listed in Vols. II and III of this catalog. Information is available from the publisher.

The absence of a listing of a specific marking in this catalog does not necessarily imply unusual scarcity or high price. Information is invited in regard to unlisted markings, and significant variations in markings appearing in the listings. This information should be directed to the attention of the publisher.

ABBREVIATIONS FOUND IN TERRITORIAL & STATEHOOD POSTMARKS:

A.T.	can refer to	Alabama Territory or Arkansas Territory
C.N.	can refer to	Cherokee Nation, Chickasaw Nation, Choctaw Nation (see Oklahoma listings for locations)
Ia.	refers to	Indiana (not Iowa)
I.T.	can refer to	Iowa Territory, Idaho Territory, Indian or Indiana Territories
Miss., Mi.		All normally Mississippi
Mis., and MI		All normally Mississippi
Ms.		Normally Massachusetts, also can be District of Maine
M.T.	can refer to	Minnesota Territory, Mississippi Territory or Michigan Territory
N.T.	can refer to	Nebraska or Nevada Territories
O.T.	can refer to	Oregon or Orleans Territories
Mo. T.M.		All Missouri Territory
Mo. T.,		All Missouri Territory
Ter. Mo.		All Missouri Territory
W.T.	can refer to	Washington or Wisconsin Territories

ABBREVIATIONS AND SYMBOLS USED IN THE CATALOG LISTINGS:

Arc	Arc or semi-circle
Box	Single line box or rectangle
DL	Double Line
C	Circle
DC	Double Circle
DLC	Double Line Circle
DLDC	Double outer line, double circle
CD	Circle Date ("Bishop Mark" or "Franklin Mark")
(E)	Earliest known date
(L)	Latest known date
F	Fancy
FC	Folded Cover (consists of address leaf with postal markings but no message leaf.)
FL	Folded Letter (entires containing both address and message leaves of letter.)
Irreg	Irregular circle or oval
Ms	Manuscript
MD	Month Date only
MDD	Month and Day Date
YMDD	Year, Month and Day Date
NOR	No Outer Rim
O	Oval
DO	Double Oval
DLO	Double[outer] Line Oval
DLDO	Double Line, Double Oval
Pmk	Postmark or Townmark
SL	Straight Line
*	Star
/	Beginning of new line

MEASUREMENTS:

All measurements are given in millimeters to the nearest full millimeter. Horizontal measurements are given first, then vertical. Circular measurements are diameter of circle as reported and may be outside to outside or center to center of a thick circle. Measurements of NOR markings are of an implied circle, through the extremities of the letters. Boxes and geometric are usually measured outside to outside. Variation in the method of measurements can easily cause variations of a full millimeter or more in recorded dimensions.

ILLUSTRATIONS:

Illustrations are not necessarily to actual size or to a uniform scale throughout the catalog.

AMERICAN POSTAL HISTORY GENERAL INFORMATION

BRITISH COLONIAL PERIOD

- 1639 The first colonial postal service was created by resolution of the Massachusetts General Court on November 5, for the handling of overseas letters at the house of Richard Fairbanks in Boston. Posts for carrying letters in and between the several colonies developed later.
- 1673 The first inter-colonial post, started January 1st, was inaugurated between Mass., Conn. and New York.
- 1692 The British Crown granted to Thomas Neale in England a patent for postal service in all the North American colonies. At the request of Andrew Hamilton, Neale's deputy in America, the American Colonial and Provincial Legislatures of New Hampshire, Massachusetts, Connecticut, New York and Pennsylvania, passed acts between November 11, 1692 and May 10, 1694 establishing posts which ran from Portsmouth (Piscataqua) in New Hampshire to the James River in Virginia.
- 1707 The Crown repurchased the Neale patent and operated the posts in the colonies as a branch of the British Post Office under the Acts of Parliament of 1710-11 and 1765, until these posts were closed during the Revolution.

INTRODUCTION

AMERICAN CONTINENTAL CONGRESS AND CONFEDERATION PERIOD

- 1774 As the struggle for independence approached, a new "Constitutional Post" was organized by William Goddard of Baltimore with funds donated by "Friends of Freedom" and operated under their patronage.
- 1775 The Second Continental Congress passed a postal act on July 26th. Benjamin Franklin, who had served as Associate Deputy Postmaster General for the British North American colonies from 1753 to 1774, was appointed Postmaster General by the Congress. The offices and routes established gradually superseded those of the British postal service. Where the sphere of influence was Tory the British posts overlapped the new American postal system, so that some British colonial postmarks are found after the start of the Revolution.
- 1778 The posts were operated under the Articles of Confederation adopted by the thirteen colonies on July 9th.
- 1782 An ordinance was passed on October 18th, with supplements on October 28th and December 24th, forming the basic law of the Confederation and United States Post Office until 1792.
- 1783 All British operations of every kind in the thirteen Colonies ceased with the signing of the Treaty of Peace in this year.
- 1788 Congress first met on September 13th, under the new Constitution of the United States of America and a temporary postal act was passed on September 22nd. For the purposes of this catalog all British colonial postmarks ceased to exist on September 22, 1788, except in North Carolina, which joined the United States on November 21, 1789, and in Rhode Island, which joined the United States on May 29, 1790. The Colonial period continued to various later dates in areas under Spanish rule.

BRITISH OCCUPATION PERIOD

After the start of the Revolution on April 19, 1775, British troops occupied the towns listed below. Several postmarks are known to have been applied by the British during occupation and are exceedingly scarce.

- Georgia - Savannah, occupied by the British from the fall of 1778 to 1781.
- Massachusetts - Boston, occupied until March 17, 1776.
- New Jersey - Princeton, occupied until January, 1776. Trenton, occupied until December 29, 1776.
- New York - New York City, captured on September 15, 1776 and held until October 25, 1783.
- Pennsylvania - Philadelphia, occupied from September 26, 1777 until June 18, 1778.
- Rhode Island - Newport, occupied in December, 1776 and held until late in the war.
- South Carolina - Charleston, captured on May 12, 1780 and held until December 14, 1782.
- Virginia - Norfolk, held until December, 1775. Richmond, occupied from May, 1781 until the fall of that year. Petersburg, captured on May 20, 1781 and held until the fall of that year.

THIRTEEN ORIGINAL STATES

State	Joined Union
Delaware	December 7, 1787
Pennsylvania	December 12, 1787
New Jersey	December 18, 1787
Georgia	January 2, 1788
Connecticut	January 9, 1788
Massachusetts	February 6, 1788
Maryland	April 28, 1788
South Carolina	May 23, 1788
New Hampshire	June 21, 1788
Virginia	June 26, 1788
New York	July 26, 1788
North Carolina	November 21, 1789
Rhode Island	May 29, 1790

TERRITORIAL AND STATEHOOD PERIOD

NUMBER OF UNITED STATES POST OFFICES

1789	75	1837	11,117
1792	200	1838	12,553
1800	903	1839	13,028
1805	1,558	1840	13,468
1810	2,000	1845	14,183
1815	3,000	1847	15,146
1820	4,500	1848	16,150
1826	6,150	1850	18,417
1827	7,000	1852	20,901
1828	8,000	1853	22,230
1830	8,450	1854	23,548
1835	10,770	1856	25,565

UNOFFICIAL "TERRITORIES", "STATES", or "REPUBLICS"

Covers addressed to some of these entities exist, but very few if any postmarks with these designations are known.

DESERET - a Mormon "State" created by Brigham Young, March 5, 1849. Deseret was never recognized by the United States and ceased to exist when Utah Territory was created September 9, 1850.

FRANKLIN or **FRANKLAND** - a "State" formed in August, 1784, in the northwest corner of what is now Tennessee. It existed until 1788 and was never officially recognized.

JEFFERSON - a "Territory" created by local authority on October 24, 1859, embracing portions of the then existing territories of Kansas, Nebraska, New Mexico, Utah and Washington. Never recognized by Congress, it ceased to exist when Colorado Territory was created February, 28, 1861.

REPUBLIC OF WEST FLORIDA - Proclaimed in 1810 by Americans living in the area of Spanish West Florida west of the Pearl River. A request to Washington for annexation to the U.S. was denied, and the area was administered as a part of Orleans Territory.

TERRITORY OF EAST FLORIDA - This 1812 attempt by a 'Patriot' group to overthrow Spanish administration led to selection of delegates to write a constitution, and election of a 'Director' of the 'Territory'. In 1813 the U.S. Senate refused further covert aid to the 'Patriots', and the adventure collapsed.

ADHESIVE STAMPS MADE MANDATORY

Act of March 3, 1855 said that "from and after January 1, 1856, the Postmaster General may require postmasters to place postage stamps on all prepaid letters upon which stamps may not have been fixed by the writers of the letters." While most of the post offices adhered to the intent of the law, many stampless covers with rates are reported after this date. Usually they were mailed from smaller post offices where adhesive stamps were not available at the time. Stampless covers sent free or under special laws such as the mustering act in the early days of the Civil War, which permitted soldier's letters to be sent collect, are the basis for stampless usages in later years. This also applies to certain types of waterways covers.

INTRODUCTION

TERRITORIAL AND STATEHOOD EFFECTIVE DATES

NAME	TERRITORY	STATE	PREVIOUS STATUS AND REMARKS
ALABAMA	Sept.25,1817	Dec.14,1819	Cut from Mississippi Territory
ALASKA	Oct.11,1867	Jan.3,1959	Purchased from Russia June 20, 1867
ARIZONA	Feb.24,1863	Feb.14,1912	From New Mexico Territory
ARKANSAS	July 5,1819	June 15,1836	Cut from Missouri Territory
CALIFORNIA	---	Sept.9,1850	Ceded from Mexico Feb.2,1848
COLORADO	Feb.28,1861	Aug.1,1876	Cut from Kansas, Nebr., N.Mex & Utah Territories
DAKOTA	March 2,1861	---	Cut from Minn. & Nebr. Territories (became N. & S. Dakota)
FLORIDA	March 30,1822	March 3,1845	Ceded by Spain Feb.22,1819
HAWAII	Aug.12,1898	Aug.21,1959	Transfer to the U.S.
IDAHO	March 3,1863	July 3,1890	Cut from Oklahoma, Nebr. & Wash. Territories
ILLINOIS	March 2,1809	Dec.3,1818	Cut from Indiana Territory
INDIAN TERRITORY	---	---	Never formally organized as a territory. With Oklahoma, became state of Oklahoma Nov.16,1907.
INDIANA	July 5,1800	Dec.11,1816	Cut from Territory NW of Ohio River
IOWA	July 4,1838	Dec.28,1846	Cut from Wisconsin Territory
KANSAS	May 30,1854	Jan.29,1861	Made from unorganized public domain
KENTUCKY	---	June 1,1792	Part of Virginia until statehood
DISTRICT OF LOUISIANA	Oct.1,1804	---	All of Louisiana Purchase except Orleans Territory
TERRITORY OF LOUISIANA	July 4,1805	---	Formerly District of Louisiana
LOUISIANA	---	May 1,1812	Made from Orleans Territory
MAINE	---	March 16,1820	Part of Massachusetts called District of Maine
MICHIGAN	July 1,1805	Jan.26,1837	Cut from Indiana Territory
MINNESOTA	March 3,1849	May 11,1858	Made from public domain, formerly Iowa Territory
MISSISSIPPI	May 7,1798	Dec.10,1817	Enlarged in 1804 and 1812- originally British and Spanish
MISSOURI	Dec.7,1812	Aug.10,1821	Made from Territory of Louisiana
MONTANA	May 26,1864	Nov.8,1889	Cut from Idaho Territory
NEBRASKA	May 30,1854	Feb.9,1867	Made from Unorganized public domain
NEVADA	March 2,1861	Oct.31,1864	Cut from Utah Territory
NEW MEXICO	Dec.13,1850	Jan.6,1912	In area ceded by Mexico Feb.2, 1848
NORTH DAKOTA	---	Nov.2, 1889	Part of Dakota Territory
NORTHWEST TERRITORY	July 13,1787	---	Territory NW of River Ohio. Ended March 1,1803.
OHIO	---	March 1,1803	Part of NW Territory
OKLAHOMA	May 2,1890	Nov.16,1907	Formed of Oklahoma and Indian Territories
OREGON	Aug.14,1848	Feb.14,1859	Made from the Oregon Country
ORLEANS TERRITORY	Oct.1,1804	---	Made from Louisiana Purchase-became state of Louisiana May 1,1812
SOUTH DAKOTA	---	Nov.2,1889	Part of Dakota Territory
SOUTHWEST TERRITORY	May 26,1790	---	Called "Terr SW of River Ohio". Became Tennessee
TENNESSEE	---	June 1,1796	Formerly SW Territory
TEXAS	---	Dec.29,1845	Independent Republic of Texas since 1835
UTAH	Sept.9,1850	Jan.4,1896	From area ceded by Mexico Feb.2, 1848
VERMONT	---	March 4,1791	Region claimed by NY and NH.
WASHINGTON	March 2,1853	Nov.11,1889	Cut from Oregon Territory
WEST VIRGINIA	---	June 20,1863	Taken from Virginia during Civil War
WISCONSIN	July 4,1836	May 29,1848	Cut from Michigan Territory
WYOMING	July 29,1868	July 10,1890	Cut from Dakota, Idaho & Utah Territories

*There was no specific Act of Congress admitting Ohio as a state until 1953. While March 1, 1803 has been long since accepted, many federal documents give Ohio's date of admission as Nov.29,1802, the date when the "Enabling" Act was passed for Ohio to be organized as a state.

AMERICAN STAMPLESS COVERS

From the earliest days of the American post office, until January 1, 1856 when the prepayment of postage on domestic letter mail was made compulsory, postage could either be prepaid by the sender or collected from the addressee. The same rate of postage applied to either form of handling until July 1, 1851 when a newly enacted rate structure, and the widespread distribution of postage stamps exacted a higher postage charge for letters which were not prepaid by the sender.

A typical cover sent without stamps prior to July 1, 1851 bore three postal markings:

1. The town of origin marking either in manuscript or handstamp form, usually incorporating a month and day date and sometimes a year date.
2. The rate marking, in either manuscript or handstamp form.
3. The word PAID, indicating prepayment of the postage by the sender, or (much less frequently) FREE applied to mail sent free of postage under existing regulations.

Absence of the words "PAID" or "FREE" indicated that the postage was to be collected from the addressee upon delivery.

EARLY U.S. ENVELOPES

In mid-July, 1836 U.S. Commissioner of Patents H.L. Ellsworth applied his free frank to handmade envelopes containing a printed brochure explaining the new patent law passed by Congress on July 4, 1836, thus creating one of the earliest known uses of envelopes in the U.S. mails.

Prior to July 1, 1845, postage was determined by the number of sheets of paper comprising a letter and the use of an outer wrapper or envelope resulted in an additional postage charge. As might be expected the use of folded letter sheets predominated, and very few envelopes passed through the mails before mid-1845.

After July 1, 1845, with the use of envelopes no longer subject to a postal penalty, the way was opened for a rapid growth in the use of this convenient form of stationery. The first machines for the manufacture of envelopes were patented in the U.S. in 1848, and in October, 1852 the first government contract was awarded for production of envelopes bearing embossed stamps.

KEY TO THE CATALOG LISTINGS

1. TOWN POSTMARK

A. Manuscript town postmarks

The earliest town postmark recorded in this catalog is a 1703 manuscript marking of Boston, and for 50 years following this date all posted covers listed bear manuscript markings with the exception of the New York Bristol packet marking. Nevertheless, manuscript markings are not restricted to the early period of American stampless covers, and are found throughout the stampless period, especially from smaller post offices.

B. Handstamped town postmarks

The earliest handstamped town marking recorded in this catalog is the NEWYORK Bristol packet marking of 1710. The earliest listed handstamped marking incorporating year, month, and day dates is that of BALTIMORE/Aug. 15/1782.

Handstamping instruments were made of metal - brass, lead, iron, and cast steel as well as of wood, and more than a few of the early straight line postmarks are known to have been assembled from printer's type.



In 1799 an initial effort was made by the U.S. Post Office Department to supply a few post offices with uniform handstamps. These had the town name engraved in brass, enclosed within a circle of 26mm diameter. They were supplied to the postmasters of twelve offices: Washington City, Petersburg, Alexandria and Fredericksburg, Va; Augusta, Ga; Georgetown Potomac, D.C.; Newark and Trenton, N.J.; Newport and Providence, R.I.; Pittsburgh, Pa; and Newburyport, Mass. An accompanying letter from Postmaster General Habersham to the respective postmasters contained instructions regarding their care and use and indicated that either printer's ink or common writing ink could be used, but recommended writing ink as the printer's ink would clog the handstamps and care was to be taken to prevent their loss.

Many abbreviations found in the early handstamps are not particularly obvious, especially when the state designation is unclear, as evidenced by this sampling:


- | | |
|----------------------------------|---------------------|
| SMYRA. D. ("A" high) | Smyrna, De. |
| ALEXA. CA. (both end "A"'s high) | Alexandria, D.C. |
| GEORN. CA. ("N" and "A" high) | Georgetown, D.C. |
| HARRG. K. ("G" high) | Harrodsburg, Ky. |
| LOUISE. Ky. ("E" & "Y" high) | Louisville, Ky. |
| DONALDSON. V.L. | Donaldsonville, La. |
| SPRID. MS ("D" & "S" high) | Springfield, Mass. |
| CHARLE. N.C. ("E" high) | Charlotte, N.C. |
| RALE. N.C. | Raleigh, N.C. |
| MARIA. O. ("A" high) | Marietta, Ohio |
| COLUMA PA (Both "A"'s high) | Columbia, Pa |

In the years between 1800 and 1815, the number of post offices in the United States more than tripled, and between 1815 and 1835 there was another threefold increase to more than 10,000 post offices. Postal regulations of the period specified a minimum amount of postage collections necessary for postmasters to be furnished handstamps by the Post Office Department. Although prior to 1852 this amount was only \$300.00 or \$400.00 a year, many offices did not qualify. Postmasters who wished to spare themselves the tedious task of pen and ink marking either made, or bought privately, handstamps in various sizes, shapes and styles.

By 1830 cast steel, a harder and more durable material, was superceding brass in handstamp manufacture, and at about the same time handstamps of wood came into wide use. Boxwood, a hard, durable material favored by wood engravers, offered the advantages of ready availability at low cost, and good quality of impression with any type of ink.

INTRODUCTION

ZEVELY COVER, ADVERTISEMENT & HANDSTAMPS



A number of handstamp makers catered to the needs of postmasters, perhaps the best known being E.S. Zevely of Pleasant Grove and Cumberland, Maryland. Zevely, himself a postmaster, and brother of A.N. Zevely, Third Assistant Postmaster General of the United States from 1859 to 1869, commenced his handstamp manufacturing in 1850. At the time, Post Office Department policy called for the supply of town marking and rating stamps in metal only to those offices collecting postage totalling \$300.00 or more per year, and handstamps of wood were furnished to offices collecting postage of a least \$200.00 per year. Postmasters of offices collecting less than \$200.00 per year were to fend for themselves, and many chose to purchase from Zevely, or other handstamp makers, wood engraved town marks, rating marks, etc., at \$1.00 to \$3.00 per set.

THE BASIC TYPES OF HANDSTAMPED TOWN POSTMARKS ILLUSTRATED AND IDENTIFIED

TYPE 1: STRAIGHT LINE (Including boxed)

The earliest handstamped townmarks applied to stampless covers were straight line markings, usually fashioned from printer's type and generally without any boxed frame lines or ornamentation. Frequently, the date appears alongside the town name, and it is not uncommon to find a separate straight line date marking used in conjunction with the town marking.

Certain type-set straight line markings show significant variations in type size, spacing, and punctuation, and these are recognized in the catalog listings --- see Ft. Adams, Miss. Terr.; Nashville, Tenn.; and St. Louis, Mo., for typical examples. Minor varieties, presumably resulting from the replacement or cleaning of worn letters, minor type substitutions, etc., can be expected and may not be included in the listings. In later usage, straight line markings are often found boxed within framelines.

In general, straight line markings were gradually replaced by the early circle types and by ovals from about 1800 onward, although scattered examples are to be found as late as the 1860's.

The sizes of the straight line townmarks (measured in mm, the horizontal being first) include the town name plus star, period, or other such marks connected with the town name, but in no case is an additional straight line date included, as month-day and year dates vary in length. When the town name appears in two lines the length of the longer line is shown and the height dimension includes both lines. Where letters in the postmark vary in height the maximum dimension is used.

A slash line (/) indicates the start of a new line.


The following are illustrations of the three basic types of straight line townmarks.

SL - One, Two or Three Straight Lines

Pineckeyville MT, Jan 1

WANTON P.O
E FLO 6/11

UPPER
RED HOOK
NY. APR 2






STAMPS STAMPS

Those Postoffices not entitled to receive marking and rating Stamps under the \$100 regulation of the Department are referred to the following comprehensive

CIRCULAR AND PRICES
REFERRING TO THE P. O. STAMPS SUPPLIED BY
E. S. ZEVELY,
Of Pleasant Grove, Allegany co., Maryland,
(CUMBERLAND.)

These Stamps will do good service many years, when used with ordinary care, as per directions sent with them. Stamps promptly forwarded, on receipt of the amount due for them, by mail free, by special authority.
(E. S. Zevely is prepared to furnish superior stamps promptly to any extent at the lowest prices.)

PRICES

Large circular stamp, name of office, with changes for dates	01 00
"Post 2" or "1 and 1"	25 00
"5" "Free" "Paid" etc., each	20 "
10 her rate stamps 20 to 25 cents	20 "
Post-office business—Free	00 "
Rating stamps, figures below the month	00 "
Postmaster's names or names of postoffices, in straight lines, each	20 "
N.B. A cheaper kind of stamps, but sufficient for small offices, supplied in sets	00 "
one-half less than these	
Set of seven superior stamps and ink for 02. Six common stamps for 08.—	
Directions sent with all.	

SEALS and Private Stamps of all kinds made and sent prepaid.
For full particulars, see "The Paper and Monthly Bulletin" a postal paper published at Pleasant Grove and Cumberland at 25 cent a year



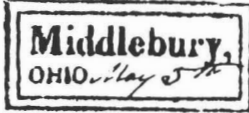
INTRODUCTION

There are two basic types of boxed town marks.

Box - Single Line Box



DL Box - Double Line Box



TYPE 2: OVALS

Townmarks in oval shape were widely used in various parts of the country from the early 1800's to about 1840. In common with straight line markings, the ovals show wide variations in type sizes and style as well as in the size of the markings. Thus, the huge 53mm x 44mm Newport, R.I. oval of 1820-23 is in sharp contrast to the Coshocton, Ohio 22mm x 21mm rimless oval marking of 1828.



New York City employed an ornate oval marking from 1798-1804 known to collectors as the "Clam Shell"; the Smyrna, N.Y. marking of 1848-49 is one of the cruder ovals listed.

There are four basic types of oval townmarks:

O-Oval



DO - Double Oval




DLO - Double[outer] Line Oval



DLDO - Double Line Double Oval



TYPE 3: CIRCLES



Although the earliest known circular townmark used in America is the CHARLES/TOWN- S.C. Colonial marking of 1778-80, circular townmarks did not gain widespread use until after 1800. In their types they account for the majority of the listings in the catalog.

CD - Circle Dates



Covers of the Colonial and pre-1800 period are frequently found to bear one or more circle date (CD) markings. The day appears over the month abbreviation in a small circle, usually measuring 15-17mm in diameter. The British versions of this marking have a horizontal dividing line separating the day and month and are known as "Bishop Marks" while the version used in America has no dividing line and is generally called a "Franklin Mark".



Though day and month dates were customarily shown in the early circle townmarks, the inclusion of year dates such as those shown here was very uncommon.



"QUAKER DATED" CIRCULAR TOWNMARKS are those in which the month is designated by number, 1st through 12th, rather than by name as the Quakers considered the names to be of pagan origin. Typical examples are shown here.



"ATTACHED RATE" handstamps. Circular townmarks showing integral rate marking numerals alongside, and frequently the words FREE or PAID vertically, characterize the appearance of these patented handstamp devices which saw use in the 1830-45 period largely from post offices in New York State and the New England states. Philadelphia, Pa. and Richmond, Va. attached rate devices of a different pattern saw use after 1845.

INTRODUCTION

During any given time period, larger post offices frequently used multiple townmarking devices. When the impressions from these devices clearly differ, they are listed separately. However, variations in dimension up to 1mm may frequently be found due to progressive wear in the handstamp, strength of the impression, paper shrinkage, and other factors. Small variations in dimensions of markings do not ordinarily constitute sufficient cause for separate listing.

There are five basic types of circle town marks:

C- Circle



DC - Double Circle



DLC - Double [outer] Line Circle



DLDC - Double Line Double Circle



NOR- Circle with No Outer Rim



TYPE 4: FANCY TOWNMARKS

Fancy townmarks are those markings which are sufficiently distinctive in design and appearance to set them aside from the more conventional straight line, oval and circular markings. Many of the markings in this category rank as the scarcest to be found in the catalog listings.

Pictorial Fancy Townmarks



Ornamental Mortised Handstamps

During the 1830's - 1850's several types of handstamps, usually of metal, in ornamental designs, and characterized by a central mortised cavity for the insertion of printer's type, secured by a set screw, were sold for general marking purposes. They were used for personalizing linens, quilts, clothing, books, etc., and their use by postmasters as townmarks provided some of the most desirable fancy markings known to collectors.



INTRODUCTION



Negative Letter Townmarks



Stencil markings



Arc, Octagon, and Markings in other Configurations



AURORA, N.Y.
1852

ALDIE, VA
1851-53



WHEELING, VA
1851-53

HUNTSVILLE, ALA.
1845-51



EUTAW, ALA
1846-48

HARTLAND, MICH.
1850



MT. AIRY, MD
1849-55

AMHERST, N.H.
1851-55



No. CAMBRIDGE, MASS.
1852

NORTH EASTON, NY
1845-51

2. DATES SEEN

This column lists the earliest (E) and latest (L) dates reported. In the case of scarcer Colonial and Territorial period markings these dates are recorded in day, month, and year form when known, and in the case of later markings, dates are indicated by a span of years.

HANDSTAMPED dates appearing in straight line, boxed, oval, fancy and certain early circle markings are denoted by these symbols in the listings:

- MD - month date only
- MDD - month and day date
- YMDD - year, month and day date

3. SIZE

All measurements of markings are given in millimeters, horizontal dimension is given first; then the vertical dimension.

4. OTHER MARKINGS

This column lists other markings appearing on covers, either manuscript or handstamped. Markings most commonly listed are PAID and FREE. Less commonly found are the handstamped auxiliary markings ADVERTISED, MISSENT, FORWARDED, etc.

Handstamped rate markings of unusual design are of special interest to collectors and they enhance the value of covers on which they appear. Those shown above are among the scarcer types.

When letters required double, triple, or higher rates of postage, and postmasters did not have the appropriate rating handstamps, they sometimes resorted to multiple strikes of a single rate handstamp, or a combination of rate markers to total the proper rate. Covers showing such usages are uncommon, and frequently command premium prices.

5. COLOR OF MARKINGS

Manuscript markings are commonly found applied in black ink. This catalog makes no distinction in scarcity and value for manuscript markings applied in colors other than black except in the case of Territorial and Colonial markings.

Handstamped markings are commonly found applied in black, blue and red, and generally no distinction is made in evaluating markings in these colors. Handstamped markings applied in green, purple, magenta, yellow, brown and orange are considerably scarcer and listings in this catalog often reflect increased valuations for markings known to exist in these colors. Red markings sometimes turn brownish with age.

INTRODUCTION

6. VALUE

Price fluctuations in stampless covers, in common with other types of postal history material, are to be expected in view of changes in available supply, competitive interest in certain areas by collectors and dealers, and general economic trends.

Prices indicated in this catalog are not intended to represent a 'dealer price list', but are based on the following considerations:

Known recent selling prices by private treaty or at auction.

Quantity of the item known to exist.

History of prior sales.

Values expressed by leading specialists

Listings preceded by an asterisk (*) indicate institutional ownership of the item. Such listings remain unpriced except in those cases where similarly dated, privately owned examples are known.

A letter written by and/or franked by a famous person, or one containing significant historical or descriptive content will greatly increase the value.

CONDITION OF MARKINGS AND COVERS DEFINED

Prices quoted in this catalog represent current retail prices for fine, clear strikes on clean, sound covers.

UNUSUALLY CLEAR AND ATTRACTIVE MARKINGS ON VERY FINE STAMPLESS COVERS MAY BE EXPECTED TO COMMAND PREMIUM PRICES, WHILE COVERS AND MARKINGS IN POORER CONDITION HAVE LESSER VALUE.

A. CONDITION OF HANDSTAMPED TOWNMARKS:

VERY FINE



FINE



VERY GOOD



B. CONDITION OF COVERS

Though the prices quoted in this catalog are for fine strikes of the postal markings, overall condition of the folded letter, folded cover, or envelope bearing the markings is also very important in determining value.

Many early covers show docketing in manuscript, and unless this disfigures the face of the cover excessively, or obscures townmarks or other postal markings, it is not normally regarded as a detriment, and to the contrary may often provide useful information regarding the date and usage of the cover. Covers 100 or more years old normally may be expected to display signs of wear, including a light degree of age toning, small tears, light edge wear, and in the case of folded letters, file folds or refolds. However, covers showing large tears or separations, portions missing, extensive repairs, heavy water stains or discolorations, or retouched markings, are not defined as 'fine' and valuations for such covers should be heavily discounted.

C. PREMIUM VALUATIONS APPLICABLE TO SPECIAL MARKINGS FOUND ON STAMPLESS COVERS.

Some stampless covers show markings which warrant a premium valuation over and above the value of their normal townmarks. A general range of these premium values is given here.

(See respective city listings for pricing of various special handstamped markings.)

Advertised	75.00+
Dead Letter Office	75.00+
Delayed Mail	75-100.00
Drop Letters	75-100.00

First Day of Rate Covers - Covers dated the first day of a new rate, for example July 1, 1851 with a 3¢ rate, are quite scarce and have brought substantial prices at auction and private treaty sale.

First Day of Statehood markings frequently command premium prices.

Forwarded	50.00+
Free	5-20.00
Missent	75-100.00
Paid, common to stampless.	
Paid All	100.00+

R (Handstamp on Recorded letters) 1845-52, commonly to Philadelphia 50.00 and up
Undercharged 50.00+
Overcharged 50.00+
Unpaid Letters, 1851-55. From June 30, 1851 to April 1, 1855 the rate under 3,000 miles was 3¢ prepaid but 5¢ unpaid. This unpaid 5¢ rate between these dates commands a premium.

TURNED COVERS: Folded letter sheets, or envelopes, used twice, are valued at a little more than the sum of the values of both postmarks, such covers used three times are known.

For further information see POSTAGE RATES section of this catalog.

Volume II of this catalog includes the following sections:

- Private Letter Mail & Express Carriers
- Local City Delivery Post Markings
- Hotel Mail Markings
- Maritime Mail Markings
- Inland Waterways Markings
- Way Markings
- Express Mail of 1836-39 & 1845
- Railroad Route Agent Markings
- American Military Posts
- Free Franks & Franking
- Official U.S. & British North America Exchange Markings
- British North America SL & Oval Townmarks

Volume III of this catalog includes the following sections:

- Stampless Telegraph Covers
- Confederate States Stampless Cover Catalog
- Auxiliary Markings
- Comprehensive Index

POSTAGE RATES

POSTAGE RATES

Colonial Rates

The interpretation of postage rates on colonial covers provides an interesting study for the specialist.

British Colonial Postage Rates

- 1692 By acts of the several Colonial Legislatures, typical rates for a single sheet letter were:
 Not over 80 miles 4-1/2 or 4 pence
 Philadelphia to Conn., Md., & Va. 9 pence
 New York to Boston, Md., & Va. 12 pence
 Boston to N.J. & Philadelphia. 15 pence
 Boston to Md. & Va. 24 pence
- 1710 By Act of Parliament typical rates for a single sheet letter were:
 Distances to 60 miles. 4 pence
 Distances from 60 miles to 100 miles. 6 pence
 Boston to Conn. & to Maine (Table of 1763) 9 pence
 Boston to New York 1 shilling
 New York to Charleston, S.C. 1 sh. 6 pence
 Philadelphia and Boston. 1 sh. 9 pence
 London and New York (by Packet Boat.) 1 shilling
 For a letter of two sheets, double; three sheets, treble; one ounce and under 1-1/4 ounce weight, quadruple; 1-1/4 ounce weight and under 1-1/2 ounce, quintuple; and so on in proportion, an additional rate for each quarter ounce.
- 1765 By an Act of Parliament, effective October 10, single sheet rates were:
 From one port to any other port in America 4 pence
 From any post office in America to any place by inland conveyance-distances to 60 miles 4 pence
 From 60 to 100 miles 6 pence
 Distances within each further 100 miles, add to the above 2 pence
 On each incoming private ship letter for any place beyond port of entry, to inland postage add 2 pence

By the Acts of 1710-11 and 1765 payments of postage were to be equivalent in value to the rates in sterling money of Great Britain. In view of the diverse and often fluctuating values of the various currencies in which postage might be paid in the colonies, the British Colonial Postal Administration adopted as a standard for Postmasters' Bills and for the rating on letters in America the method of expressing the statutory sterling rates in terms of pennyweight (dwt.) and grains (gr.) of coined silver, as follows:

Sterling.....	Silver
1d.....	8 gr
2d.....	16 gr
3d.....	1 dwt (24 gr)
4d.....	1 dwt, 8 gr
6d.....	2 dwt
8d.....	2 dwt, 16 gr
10d.....	3 dwt, 8 gr
1 sh (12 d).....	4 dwt

The same basis for multiple rates on letters of more than one sheet and of one ounce or over in weight, as provided by the Act of 1710-11, prevailed throughout the British Colonial and the American Continental Congress and Confederation Periods, and was continued by the United States Post Office until 1845.

American Continental Congress and Confederation Postage Rates

- 1774 Goddard's "Constitutional Post" adopted the 1765 British rates and the independent provisional post established in Massachusetts April 28, 1775 had a similar scale of postage, but in terms of provincial shillings and pence instead of sterling. For example, single sheet letters rate were:
 Under 60 miles 5-1/4 pence
 60 to 100 miles 8 pence
 100 to 200 miles 10-1/2 pence
 200 to 300 miles 1sh,1d(13 pence)
 And on up to 900 to 1000 miles 2sh,8d(32 pence)
- 1775 July 26 - The American Continental Congress established a General Post Office with rates "20% less than those appointed by Act of Parliament of 1765"
- 1775 September 30 - The Resolution of July 26 was suspended and the 1765 British single sheet rates were adopted as the standard rates of 1775 "at the commencement of the present war," but expressed only in terms of pennyweight

- (dwt) and grains (gr) of silver (24gr=1 dwt).
 60 miles or under 1 dwt, 8 gr
 60 to 100 miles 2 dwt
 For each additional 100 miles or fraction add 16 gr
 On each incoming ship letter, to inland rate, add 16 gr
- 1777 October 17-Congress increased the rates of 1775 by 50%
- 1779 April 16-Congress doubled the rates of 1777.
- 1779 December 28-Congress multiplied the rates of 1775 by 20
- 1780 May 5-Congress doubled existing rates to 40 times the 1775 rates

Note: The increase in postage rates of 1777-80 though based on the rates expressed in 1775 in terms of penny weights and grains of silver, merely reflected the progressive depreciation of American Continental paper money in which postage was payable. Covers bearing the high postage rates of 1779-80 are exceedingly scarce. By the end of 1780 the paper money was practically worthless and payments in specie were decreed proper by Congress.

- 1780 December 12-rates payable in specie were reduced to "one-half the rates paid at the commencement of the present war," i.e., 1/2 the rates of 1765 and 1775 (Sept 30)
- 1781 February 24-rates were increased to "double the sums paid at the commencement of the present war," i.e., 2x rates of 1775(Sept 30).
- 1781 October 19-Congress restored the rates of 1775 (Sept 30) effective January 1, 1782.
- 1782 October 18-Ordinance by Congress re-enacted the rates of 1775(Sept.30) estimating one pennyweight (1 dwt) at five ninetieths (one eighteenth) of a Spanish silver dollar (Piece of eight reales), which was equivalent to the previous 3 pence sterling for 1 pennyweight, as the Spanish silver dollar had a standard value of 4 shillings 6 pence (54 pence) sterling.
- 1788 Congress by Resolution of October 20, 1787, reduced the rates of 1782 effective April 5, 1788, "as nearly 25 percentum as will consist with the mode of calculating pennyweight and grains of silver, in order to reduce them to the currencies of the several states," as follows:

Miles Inland	Single
To 60	1 dwt
60 to 100	1 dwt, 8 gr
100 to 200	2 dwt
200 to 300	2 dwt, 16 gr
300 to 400	3 dwt
400 to 500	3 dwt, 8 gr

Each Ship Letter	Postage at Port
Add to Inland	
16 gr	(16 gr)

Statehood Period

Act of February 20, 1792
 Effective June 1, 1792
 Zone rates for Single Letters

Not over 30 miles	6 cents
0 to 60 miles.	8 cents
60 to 100 miles	10 cents
100 to 150 miles	12-1/2 cents
150 to 200 miles	15 cents
200 to 250 miles	17 cents
250 to 350 miles	20 cents
350 to 450 miles	22 cents
Over 450 miles	25 cents

Letters weighing 18 ounce, 4 times single rate ;for each additional ounce, add 4 times single rate.

By U.S. Govtment Packet Boat, to, from or intra-U.S., 8 cents per sheet.

By private ship (provided for receipt of such letters only) to or intra-U.S., 4 cents each, when delivered at port of arrival; 4 cents each plus regular postage if further forwarded through the mail.

Newspapers, 1 cent each for 100 miles; 1-1/2 cents each over 100 miles.

(1st Constitutional newspaper act)

Newspaper Rates

Only the first newspaper rate is given above. Later rates, which are

POSTAGE RATES

of little interest to most cover collectors can be found in the booklet cited in the following paragraph.

Postal Rates 1789-1956:

Abstracts of laws having to do with U.S. domestic postal rates were published at various times by the Post Office Department. Although now out of print they can be consulted in most major philatelic libraries. The most recent edition is titled "United States Domestic Postage Rates, 1789-1956". It was listed as POD Publication 15, runs 138 pages and covers all classes of domestic rates as well as free franking legislation.

Act of May 8, 1794
Effective June 1, 1794.
Re-enacts rates of 1792

Drop Letters..... 1 cent
For delivery of Way letters. 2 cents each plus regular postage. For local delivery 2 cents each. plus regular postage when from "out of town."

Act of March 2, 1799
(Probably Effective Same Date)
Zone Rates for Single Letters

Not over 40 miles..... 8 cents
40 to 90 miles..... 10 cents
90 to 150 miles..... 12-1/2 cents
150 to 300 miles..... 17 cents
300 to 500 miles..... 20 cents
Over 500 miles..... 25 cents

"Every letter brought in to the U.S. or carried from one port to another. in private ship or vessel. 6 cents. if delivered in post office where received; if conveyed by post to any other place. 2 cents added to the ordinary postage."

Act of April 30, 1810
As rates of March 2, 1799
Local (Drop) Letters 1 cent

Act of December 23, 1814
Effective Feb, 1, 1815
All rates increased 50 per cent

Note: This increase applied to postal rates by distance. and not to such fees as the 2 cent ship fee. Thus an incoming ship letter going 50 miles from the port of arrival would be charged 10¢ + 50%=15¢ + 2¢=17¢. However. a ship letter delivered at the port of arrival would be 6¢+50%=9¢.

Act of February 1, 1816
Effective March 31, 1816

This act repealed the 50% increase and restored the rates of 1799 and 1810.

Act of April 9, 1816
Effective May 1, 1816
Zone Rates for Single Letters

Not over 30 miles..... 6 cents
30 to 80 miles..... 10 cents
80 to 150 miles..... 12-1/2 cents
150 to 400 miles..... 18-1/2 cents
Over 400 miles..... 25 cents

Act of March 3, 1825
Effective May 1, 1825

Zone Rate, 150 to 400. increased from 18-1/2 cents to 18-3/4 cents single. otherwise as previous.
Note slight change to fit currency (18-3/4 cents equivalent of 1-1/2 reales).
Local (Drop) Letters; 1 cent. Way Mail, 1 cent.
By private ship (First act providing for sending such letters from or intra-U.S, 1 cent each. Act of March 2, 1799. still applied to such letter received.

The Act provided for letters to Canada. to be forwarded through the agents of the post office at Kingston. Upper Canada. and Montreal. Lower Canada. whether the postages are paid or unpaid.

Act of March 2, 1827

Magazines and pamphlets if containing more than 24 pages on a royal sheet. or on a smaller sheet to be charged by the sheet. If "printed on a half or quarter sheet of royal or less size" to pay one-half the amount charged on a full sheet. In 1827 the U.S. Mail Packet service was again established. By 1830 it was in operation to Havre, Vera Cruz, Gibraltar, Lisbon and Liverpool by fast sailing vessels.

Act of July 2, 1836

Letters collected by carriers. "not exceeding 2¢ for every letter received by a carrier to be deposited in the post office there shall be paid to him at the time of receipt not exceeding 2¢; such receipts shall constitute a fund for the compensation of the carriers."

Letters delivered by the carriers. "not exceeding 2¢."
Newspapers and pamphlets delivered by carriers, 1/2¢ each.
"For the delivery of each letter by carrier the person to whom delivery is made shall pay not exceeding 2¢; for the delivery of each newspaper and pamphlet one-half cent. such receipts shall constitute a fund for the compensation of the carriers."
This act authorized the Postmaster General to deliver all letters by carrier. at such post offices as he may direct. "except such as are addressed to persons who may have requested the postmaster that their letters be retained in the post office." He doesn't seem to have been able to use this authorization until free delivery was instituted.

Act of March 3, 1845
Effective July 1, 1845
Zone Rate. Half Ounce Letters

Under 300 miles..... 5 cents
Over 300 miles..... 10 cents
Local (Drop) Letters..... 2 cents
Carrier Fee..... 2 cents
Circulars..... 2cents per sheet

Letters weighing over 1/2 ounce. add one rate for each additional 1/2 ounce.
Printed matter (except newspapers and circulars) 2-1/2 cents first ounce; 1 cent each additional ounce.
Private (domestic) steamboat letters and printed matter, received from a steamboat not under postal contract, taxed same rate as if they had been carried in the U.S. mail. by postmasters at receiving post offices. This only applied to non-postal steamboats (For matter carried "outside the Mails.")

Act of March 3, 1847
Effective July 1, 1847
Postage Stamps Authorized

Circulars not exceeding 1 sheet, 3 cents each, prepaid. effective March 1847.
Fixes the rate of postage on letters conveyed to or from Chagres at 20 cents; to or from Havana, 12-1/2 cents; to or from Panama 30 cents to or from Astoria (Oregon) 40 cents; to or from any place on the Pacific Coast within the territory of the United States, 40 cents.

Act of August 14, 1848

Letters conveyed to or from places on the Pacific in California from or to any place on the Atlantic coast. shall be charged with 40 cents postage; and letters conveyed from one to any other places in California 12-1/2 cents.

Act of March 3, 1849

Letters weighing over 1/2 ounce to 1 ounce. double rate, and two additional rates for each succeeding ounce or fraction thereof.

Act of Sept. 27, 1850
Effective Sept. 27, 1850
Rates as Pacific Coast

Extended post office activities to Utah and New Mexico (Territories of the United States.)

Act of March 3, 1851
"From and after June 30, 1851"
Single Letter Rate 1/2 oz.

Not exceeding 3,000 miles prepaid..... 3 cents
If not prepaid..... 5 cents
Greater distances..... 6 and 10 cents

POSTAGE RATES

Double letter..... Double Rates
 (This act reduced Atlantic-Pacific Rates)
 Drop letters..... 1 cent
 Advertised letters 1 cent each plus regular postage
 All printed matter (except newspapers), 1 cent per oz. for 500 miles;
 2 cents for 1,500 miles; 3 cents for 2,500 miles; 4 cents for 3,500
 miles; 5 cents over 3,500 miles. "Postage on all printed matter shall
 be prepaid by stamps or otherwise, or shall be charged double
 rates."

Act of August 30, 1852
 Effective October 1, 1852

Provides for stamped letter envelopes.
 Printed matter - 1 cent to 3 ounces; add 1 cent for each additional
 ounce anywhere in the United States, Unpaid, double rate.

Act of March 3, 1855
 Effective April 1, 1855
 Compulsory Prepayment, Domestic Mail
 Half Ounce Rate

3,000 miles..... 3 cents
 Over 3,000 miles 10 cents
 Double letters Double rates, etc
 (See Act of Feb. 27, 1861)

Prepayment on letters to or from a foreign country not compulsory.
 Drop letters..... 1 cent
 This Act was the first making the prepayment on domestic letters
 compulsory and provided that, for the greater security of valuable
 letters, the Postmaster General may establish a uniform plan for
 their registration at a registration fee of 5 cents each. Express
 companies and others prohibited from carrying mail unless usual
 rate was affixed in U.S. stamps.

Act of July 1, 1855

Way letters..... 1 cent

Act of January 2, 1857

Repealed the provisions in the Act of Aug. 30, 1852, permitting
 transient printed matter to be sent through the mails without
 prepayment of postage.

Act of April 3, 1860

Drop Letters (carrier) 1 cent
 Carrier fee..... 1 cent

Act of Feb. 27, 1861

Returned dead letters to be again charged full postage. Private ship
 letters to or intra-U.S., 5 cents each if for delivery at port of arrival
 ; 2 cents each plus regular postage if further forwarded through the
 mail. Modifies the Act of March 3, 1855, so as to require the 10 cent
 rate of postage to be prepaid on letters conveyed in the mail from
 any point in the U.S. east of the Rocky Mountains to any State or
 Territory on the Pacific, and vice versa. The rate of letter postage
 between any State or Territory east of the Rocky Mountains or any
 State or Territory on the Pacific Coast shall be 10 cents per half
 ounce.

Act of 1861

Letters by soldiers in the service of the U.S. may be transmitted
 without prepayment of postage; postage to be paid by the party
 receiving the letter.

Act of March 3, 1863
 Effective June 30, 1863
 Half Ounce Rate

Defined Letter Mail as First Class Mail. Prepayment Compulsory.
 Any distance 3 cents
 Drop letters..... 2 cents
 Printed matter, per 3 circulars 2 cents
 Private ship letters, foreign and domestic, double letter rates. (Still
 in force 1947).
 Prepayment by postage stamps made compulsory on Drop mail.
 All carrier and way fees abolished.

NOTES on POSTAGE RATES and PAYMENT of POSTAGE


The 6-1/4¢ Rate

The Act of April 9, 1816 cited above, established a rate of 6¢ for
 single letters travelling 30 miles or less, however, covers of the
 1816-45 period are sometimes found from various parts of the
 country showing a 6-1/4¢ rate. This rate was an expedient adapted
 by some postmasters in response to the chronic shortage of
 circulating specie, the bulk of which consisted of Spanish silver
 dollars of 8 reales, Spanish and Mexican 1/2 reales pieces, and
 British 3 pence coins valued at 6-1/4¢ U.S.

The Spanish medio real coin (1/2 real = 6-1/4¢) was commonly
 known in the Southern states as the "picayune" (the Daily Picayune,
 New Orleans, sold for this amount). The common practice of
 chopping "pieces of eight" into smaller pieces for making change
 introduced the vernacular term "bit" into American usage (1/2 = 4
 reales or 4 "bits", thus 50¢; 1/4 = 2 reales or 2 "bits", thus 25¢).

During times of economic difficulty, such as the Panic of 1837,
 specie disappeared from circulation, and there was a proliferation
 of various types of paper money and scrip "shinplasters"

This paper was also issued in the 6-1/4¢ denomination, and in at
 least one instance, at Tallahassee, Florida Territory the postmaster
 issued scrip in denominations of 6-1/4¢, 12-1/2¢ and 18-3/4¢,
 inscribed "Payable in Postage"




6-1/4¢ scrip note, Tallahassee,
 Florida Territory. October 1, 1837.
 "Payable in Postage"

The 6-1/4¢ rate was also applied to ship letters of the Republic of
 Texas from 1835-41 (see Texas section of this catalog), and the
 6-1/4¢ rate was employed by private eastern express and letter mail
 companies as well. Higher express rates were marked and quoted
 in "bits"

Excess Rates Applied to Free Franked Mail

The Act of March 3, 1825 provided for the payment of "excess
 postage" on free franked mail by fixing a weight limit for such mail
 of 1/2 ounce per letter or packet, and requiring that any excess over
 this weight be paid at regular rates of postage

At the time postage was charged by the sheet and by distance, but
 letters weighing over one ounce were charged one additional rate
 for each excess 1/4 ounce or fraction thereof. (See rates
 established by Act of Feb 20, 1792). Under the Act of March 3,
 1845, effective July 1, 1845, free franked letters weighing over 1/2
 ounce were charged one additional rate for each excess 1/2 ounce.
 Examples of excess rate usages on free franked mail are
 uncommon.



Excess Rate Usage: 1844 FLUSHING/N.Y. red
 cds and red FREE on FL to Meredith, N.Y.
 Red hs "SEE 293 SEC. P.O./INSTRUCTIONS",
 blue ms "Postage for Enclosure" and ms
 "37-1/2" for two 18-3/4¢ rates.

ALABAMA

POPULATION

1810 - 9,000	1840 - 591,000
1820 - 128,000	1850 - 772,000
1830 - 310,000	1860 - 964,000

The following post offices, established in the Mississippi Territory, were located within the present-day boundaries of the state of Alabama: Burnt Corn Springs, Choctaw Trading House, Coffeetown, Coweta, Fisher's, Fort Claiborne, Fort Jackson, Fort Montgomery, Fort St. Stephens, Fort Stoddert, Hazel Green, Hickory Flat, Huntsville, Jackson, Line Creek, McIntosh Bluff, Meridian, Mobile, Pleasant Level, Tensaw and Woodstown.

An * before a listing denotes institutional ownership. These markings are not priced unless similar, privately owned markings are known.

AS MISSISSIPPI TERRITORY

May 7, 1798 - Sept. 24, 1817

*Cowetah Ga
October 13th 1807*

*Cowetah Ga(Oct.13,1807;Ms;Black) 2500.00

The site of the Lower Creek Nation town of Coweta, adjacent to or overlapping the 1813-18 Fort Mitchell, is now occupied by the town of Fort Mitchell on the west bank of the Chattahoochie River in Russell Co., Alabama. A post office was established at Coweta by Feb. 4, 1807, and by late 1816 was serving not only the soldiers at Fort Mitchell, but the government employees of the Creek Factory just removed from Ft. Hawkins, Georgia. When factor Daniel Hughes was appointed postmaster in 1818 the Postmaster General also designated Coweta a distributing office for mails passing between Alabama and Georgia. To facilitate the rapid transit of important mail between Coweta, Washington City and other points east, via Georgia postal routes, the Coweta office was administratively attached to the State of Georgia. To promote this object the Coweta postmasters used the Ga. state designation in their town markings and the P.O. Dept. listed Coweta in the Georgia section of its directories. Later examples of such Post Office Dept. administrative attachment reflected in postmarks are Gratiot's Grove, Ill. (in Mich.Terr.), Indian Territory markings employing the designation "Ark", and the Ft. KEARNY O.R. and FT. LARAMIE/OR. markings of Unorganized Territory

Although P.O. Dept. records indicate that the name of the Coweta office was changed to Fort Mitchell on May 11, 1818, existing covers show that the old name was used as late as 1821. Conversely, a Ft. Mitchell postmark is known as early as Feb. 24, 1818! Possibly the request for the change in name of the Coweta office was made before it became known that the government was planning to abandon Fort Mitchell in 1818. As a consequence of the abandonment, the name Fort Mitchell, used for a short time, seems to have been dropped in favor of the old name. P.O. directories last list Coweta in 1821 with John S. Porter postmaster, and first list Fort Mitchell in 1822 with the same John S. Porter as postmaster. Although the Creek Factory closed in 1820 and Ft. Mitchell was not reoccupied until 1828 the Coweta - Ft. Mitchell office shows surprisingly large net proceeds of \$194.68 for the interim year of 1822. The records of the Coweta, Ft. Mitchell and Creek Agency post offices, all located within a three mile radius in an isolated portion of Alabama, are so muddled that the subject offers great potential for future postal history research. See also note under Creek Agency in statehood manuscript section.

*Fishers P. Office(Jan.8,1815;Ms;Black)	---
*Fisher's P. O. M. T. ((E)(June 3,1815;Ms;Black)	600.00
(L)(Sept.7,1815)	600.00
*Fishers MT(Jan.20,1816;Ms;Black)	---
Fort Claiborne(E)(Sept.11,1816;Ms;Black)	600.00
(L)(July 21,1817)	600.00
Fort Jackson M.T.(E)(May 8,1816;Ms;Black)	600.00
(L)(Nov.18,1816)	600.00

Town Postmark Dates Seen Size Color Value

*Ft. St. Stephens M.T.
Sept. 15th 1805*

Ft. St. Stephens M.T.(Sept.15,1805;Ms;Black)	1200.00
Fort Stoddert M.T.(E)(July 24,1805;Ms;Black)	1200.00
(L)(Aug.3,1808)	600.00
Fort Stoddert(E)(June 9,1807;Ms;Black)	800.00
(June 17,1817)	600.00
Ft Stoddert(May 22,1809;Ms;Black)	---
FORT STODDERT(July 21,1810;SL-46x4,MDD below; FREE;Black)	1200.00
FORT STODDERT("T"high)(E)(Sept.14,1810;SL-46x4; Brown-red)	1200.00
(L)(March 1,1813)	1200.00
Ft Stoddert M.T.(Dec.23,1811;Ms;--)	---
*Fort Stodt(Feb.25,1812;Ms;Black)	---
*Frt Stoddard(Ft.Stoddert)(June 23,1814;Ms;Free H. Toulmin P.M.[ms];Black)	---
*Fort Stoddard(E)(Sept.6,1814;Ms;Black)	---
(L)(July 3,1815;Free Harry Toulmin P.M.[ms])	---
*Ft Stodt(E)(Dec.4,1814;Ms;Black)	---
(L)(Dec.14,1814)	---
*HUNTSVILLE.(M.T.)(E)(August 16,1812;SL-38x3 5,MDD below;Black)	1200.00
(L)(July 2,1814)	1200.00
Huntsville MT(E)(Aug.27,1813;Ms;--)	---

*Huntsville M.T.
May 21st 1815*

(L)(Aug.13,1817)	---
HUNTSVILLE,M.T.(E)(Nov.12,1813;SL-35x2.5, MDD below;Black)	1200.00
(L)(Nov.26,1814)	1200.00
HUNTSVILLE,M.(E)(Dec.17,1814;SL-29x2.5, MDD below;Black)	1200.00
(L)(Feb.13,1815)	1200.00
Huntsville(E)(May 3,1816;Ms;--)	---
(L)(Aug.22,1816)	---



Type A



Type B

HUNTSVILLE M.T.(E)(March 13,1817;rough C-31.5, Type A;Black)	600.00
(L)(March 26,1817)	600.00
*HUNTSVILLE M.T.(E)(April 11,1817;rough C-31.5, Type B;Black)	600.00
(L)(Sept.10,1817)	600.00
Jackson M.T.(Sept.26,1816;Ms;Black)	600.00

MOBILE Feb. 27th

*MOBILE(E)(Aug.15,1813;SL-27x5;Brown)	1200.00
(L)(Sep.27,1814)	1200.00
*Mobile MT(E)(July 20,1814;Ms;Black)	---
Mobile(E)(Aug.3,1814;Ms;Black)	600.00
(L)(Dec.23,1816)	600.00
MOBILE(E)(Feb.19,1816;C-28;Black)	600.00
(L) See Ala. Territory	---
Same(Nov.11,1816;Red)	---
*Mobile Pt(Jan.21,1815;Ms;--)	---
St. Stephens(E)(Feb.5,1805;Ms.;Black)	1200.00
(L)(Sept.3,1817)	600.00

ALABAMA

Town	Postmark	Dates Seen	Size	Color	Value
St Stephens MT	(E)	(March 2, 1805; Ms; Black)			600.00
	(L)	(Feb. 12, 1817)			600.00

St STEPHENS MT

St STEPHENS MT	(E)	(July 27, 1805; SL-46x3; Black)			1200.00
	(L)	(Sept. 12, 1807)			1200.00

*St. Stephens
June 3*

St. Stephens	(June 3, c. 1814; SL-23x5, MDD below; Black)	1200.00
	(L)(June 25, c. 1814)	1200.00
*St. Stephens Ms T.	(Jan. 19, 1815; Ms; Black)	---
St STEPHENS	(May 28, c. 1815; SL-60x5; -)	---
*Tensaw M. T. (E)	(Dec. 12, 1809; Ms; Black)	600.00
	(L)(March 10, 1817)	350.00
Twickenham	(April 5, 1811; Ms; Black)	---
"Twickenham" was the 1809-11 name for Huntsville.		

ALABAMA TERRITORY

Sept. 25, 1817 - Dec. 13, 1819

Severed from the Mississippi Territory. There is no "official" date for the establishment of the Alabama Territory. Its creation was unique and different dates and theories have been advanced. Some historians assert March 3, 1817, when the general enabling territorial act was enacted. At the other extreme is December 10, 1817 when Mississippi was admitted as a state. The act of March 3rd was not self-implementing but conditioned on the formation of a Mississippi State Constitution and Government by a convention in the western part of the territory formed for that purpose, together with notification to the President and action on his part. This was deemed to have occurred by Chase and Cabeen on August 15, 1817, a territorial date that has been widely circulated in the philatelic world (e.g. "The First Hundred Years of United States Territorial Postmarks", 1941; "Scotts United States Stamp Catalogue"; and former editions of "The American Stampless Catalog").

However, subsequent research based on additional data has led to a slightly later date, i.e., September 25, when the first territorial governor was commissioned by President Monroe. (See "The Territorial Papers of the United States", Clarence E. Carter. Vol. XVIII, 1952). Also, an independent study of this compiler, together with a review by the Acting Archivist of the United States, National & Records Service, Washington D.C., supports the Carter version as the more appropriate and preferred date, and it is the one used here, viz; "Created by Act of Congress, March 3, 1817, effective September 25, 1817".

The following post offices were established in Alabama during the period of the Alabama Territory: Alabama Town, Athens, Big Spring, Black Warrior Falls (also called Tuskalooza), Blakeley, Cahaba, Cotton Port, Courtland, Florence, Fort Dale, Ft. Mitchell, Hardinsville, Manack's, Milton's Bluff (also called Marathon), Mooresville, Philadelphia, Pine Flat, Russell's Settlement, Selma, Somerville, Suggsville, Triana and Washington Court House.

*Alabama Town	(E)	(Mar. 23, 1819; Ms; Black)	---
	(L)	(April 27, 1819)	---

*Big Spring Ala Ty
June 1st 1819*

*Big Spring Ala Ty	(June 1, 1819; Ms; Black)	---
Black Warrior A. T.	(Mar. 17, 1819; Ms; Black)	350.00
	(L)(Jun. 19, 1819)	350.00

*Black Warrior Falls A.T.
17th March 1819*

Black Warrior Falls A.T.	(Mar. 17, 1819; Ms; Black)	350.00
--------------------------	----------------------------	--------

Town	Postmark	Dates Seen	Size	Color	Value
------	----------	------------	------	-------	-------

**BLAKELEY, (A. T.)
MAY 8.**

**BLAKELEY, A.
MAY 27**

*BLAKELEY, (A. T.) (E)	(April 24, 1819; SL-37x3.5, MDD below; Black)	600.00
	(L)(July 24, 1819)	600.00
BLAKELEY, A. (E)	(-1819; SL-24x2.5, MD below; Black)	600.00
	(L) See State	---

*Blakeley A.
Oct 30th 1819*

*Blakeley A.	(Oct. 30, 1819; Ms; Black)	---
*Cahaba (E)	(Sept. 4, 1819; Ms; Black)	---
	(L)(Nov. 3, 1819)	---
*Chaktaw Trad. House (E)	(Aug. 11, 1818; Ms; Black)	---
	(L)(Dec. 29, 1818)	---



CLAIBORNE/A.T. (E)	(June 16, 1818; 29; Black)	600.00
	(L-Ala. Terr.) (Sept. 1819)	600.00
	(L) See State	---
Claiborne (E)	(Aug. 11, 1818; Ms; Black)	350.00
	(L)(Feb. 11, 1819)	350.00

Coweta Ga July 13 1819

*Coweta Ga	(July 13, 1819; Ms; Black) Letter datelined "Ft. Gadsden" (Fla)	---
See note under Coweta in Alabama As Mississippi Territory above.		
*Evans Ville A.T.	(Oct. 4, 1818; Ms; Black)	---
*Evansville A.T.	(Feb. 28, 1819; Ms; Black)	---
Florence AT	(Sept. 22, 1819; Ms; Black)	1000.00

*Fort Mitchell
24 Feb 1819*

*Fort Mitchell	(Feb. 24, 1818; Ms; Black)	---
See note under Coweta, this section.		
*Fort Stoddert	(Dec. 23, 1818; Ms; Black)	---
Hazel Green A.T. (E)	(Jan. 29, 1819; Ms; Black)	---
	(L)(June 25, 1819)	---
Hazel Green A. (E)	(Nov. 5, 1819; Ms; Black)	350.00
	(L)(Dec. 3, 1819)	350.00
*HUNTSVILLE M. T. (E)	(Oct. 5, 1817; rough C-31.5; Black)	600.00
	(L)(Dec. 10, 1817)	600.00
*Huntsville (E)	(Feb. 20, 1818; Ms; Black)	350.00
	(L)(Nov. 25, 1819)	350.00
*HUNTSVILLE A. T. (E)	(Oct. 8, 1817; rough C-31.5; Black)	600.00
	(L)(Oct. 30, 1819)	600.00
Jackson A.	(Sept. 14, 1819; Ms; Black)	350.00



MOBILE (E)	(Dec. 3, 1817; C-28; Black)	600.00
	(L-Ala. Terr.) (Dec. 12, 1819)	350.00
	(L) See State	---
*Mobile A.	(Oct. 17, 1819; Ms; Black)	---

ALABAMA

Town	Postmark	Dates Seen	Size	Color	Value
*Pleasant Level S.A.	(Oct.2,1819;Ms;Black)				---
*ST STEPHENS A.T.(E)	(April 4,1818;C-30;Black)				---
	*(L)(April 14,1818)				---
*St. Stephens(E)	(Jan.14,1818;Ms;Black)				---
	(L)(Nov.26,1819)				350.00
Suggsville	(Oct.7,1818;Ms;Black)				350.00

Ch. H. Saw
26th Nov

*Tensaw A.T.(E)	(Nov.26,1817;Ms;Black)				350.00
	*(L)(Nov.21,1819)				350.00

14th Nov. 1819
Tuskaloosa A

*Tuskaloosa A.	(April 14,1819;Ms;Black)				---
*Tuska A.	(Aug.24,1819;Ms;Black)				---

STATEHOOD PERIOD

State created December 14, 1819

HANDSTAMPED TOWN POSTMARKS

(Circle postmarks unless otherwise noted:
 SL - straightline, O - oval, arc, box, etc)

ABBEVILLE/ALA.	(1850;31;negative 10[octagon];Red)				35.00
ALLENTON/Ala.	(1840;--;Black)				40.00
ATHENS/ALA. ("N" reversed, "a" high)	(1831-32;31;Red,Blue)				30.00
	Same(1833-54;31;PAID,5;Black)				20.00
AUBURN/Ala.	(1850-51;33;5[large];Green)				45.00
	Same(1851-52;33;PAID,3,FREE;Black)				35.00
	Same(1854-55;31;PAID/3[arc];Black)				35.00
AUTAUGAVILLE/Ala.	(1852;30;Black)				35.00
BELLEFRONTE/Ala. ("a" high)	(1836-51;30;PAID,5[large];Red,Black)				25.00
	Same/ALA(1850;32;Black)				35.00
	Same/ALA.(sans-serifs)(1853-54;29;5[C];Black)				20.00
BELMONT/ALA.	(1849-56;28;Black)				35.00
BENTON/Ala.	(1844-53;31;PAID,FREE;5,V,10;Red,Black)				35.00
	Same/ALA.("LA"small)(1854;32;5[large];Black)				35.00
BLAKELEY, A.	(1820-25;SL-24x2.5;Black)(also territorial use)				300.00

BLAKELEY, (A.) BLAKELEY A
 JAN 20th.

BLAKELEY, (A)	(1820;SL-32x3.5,MD below;Black)				300.00
BLAKELEY	(1820-28;SL-24x2.5;Black)				250.00
BLAKELEY A	(1835;SL-31x3.5;Black)				250.00
BLAKELY/A	(negative letters)(1832-34;27;Black)				125.00
BLOWING SPRING/ALA.	(1855;31;FREE;Black)				75.00
BOLIVAR/Al.	(1839;30;Red)				40.00
	Same(1844-52;FREE;Blue)				35.00
BRIDGEVILLE/ALA.	(1847;37;Black)				40.00
BURNT CORN-A-(fleuron)	(1830;33;Red)				125.00
BURNT CORN/Ala.	(1854;28;Black)				75.00
	Same(1850's;31;PAID/3[C-20];Black)				75.00
BUTLER/Ala.	(1853-54;30;5[C];PAID/3[C];Black)				35.00
BUZZARD ROOST/Ala.	(1850-56;35;PAID,5;Red,Black)				75.00
	Same(1854;Red)				125.00



CAHABA/ALABAMA	(1820-21;26;Black)				100.00
CAHABA/ALABAMA	(1821;31;Brown)				100.00
CAHABA ALABAMA	(1821;31;Black)				100.00
CAHABA.A.	(1824;O-44x18,MD in bottom of oval;Black)				300.00
CAHABA/Ala. ("a" high)	(1832-54;31;PAID 5,10,Black)				25.00
	Same(Red,Blue)				35.00
	Same(1845-47;negative V,X,5 or 10 in solid rectangle[woodcut];PAID;Black)				75.00

Town	Postmark	Dates Seen	Size	Color	Value
Same/Ala.	(1854;33;PAID/3[arc];Black)				40.00
Same	(1855;PAID/12[arc];Black)				60.00
Same/Ala.	(1854-55;33;PAID/24[arc];Black)				75.00
CAMBRIDGE/ALA.	(1850-56;30;5[C];Black)				40.00



CAMDEN/ALA.	(1848-55;DC-30/17;PAID,5,10;Black,Red,Blue)				35.00
CAMDEN/ALA. ("LA"small)	(1855;31;PAID,3[large];Black)				40.00
CARROLLTON/Ala.	(1834-52;30;PAID,FREE;Red,Black)				25.00
	Same/ALA(1858;37;PAID;--)				30.00
CEDAR BLUFF/Ala.	(1843-46;30;10[20mm];Red)				60.00
	Same(1851;PAID,3;Blue)				75.00
CENTRAL INSTITUTE/ALA.	(c.1860;37;FREE;Black)				100.00
CENTRE/Ala.	(1852;30;PAID;Black)				35.00



CENTRE STAR/LAUDERDALE/COUNTY/Ala.	(1854;36;PAID/3[C];Black)				250.00
CENTREVILLE/Ala.	(1835-51;30;FREE,PAID;Black)				20.00
CHAMBERS C.H./Al.	(1837-51;30;PAID,FREE,5,10;Red,Black)				25.00
	Same(no"C.H.")(1842;30;Black)				30.00
	Same Ala.(1851-54;33;5,10;Red)				30.00
	Same(PAID,3;Red)				40.00
CHINA GROVE/ALA.	(1853-55;32;5[C];PAID/3[C];Black)				60.00
CHUNENUGGEE/-ALA.(-;--;Pd[box],5[box],3[C];Red)					150.00
	Same/Ala(1853;30;PAID/3[C];Red)				50.00
CLAIBORNE, J.A.T. (letters "A.T." complete)	(1819-20;29;Black)(also territorial use)				150.00
	Same(letter"T" worn and partially struck or no "T") (1820-43;29;Black,Red)				50.00
	Same/A.T.(re-use of "T") (1824-33;29;Black,Red)				75.00
	Same/Ala.(1846-55;31;PAID;Black)				30.00
CLARKSVILLE/Ala.	(1843;30;Black)				35.00
	Same(1851;30;10;Red)				40.00
CLAYSVILLE/Ala.	(1838;31;PAID;Brown)				40.00

CLAYTON, ALA }
See 2'

CLAYTON, ALA.	(1846;SL-25x2.5;Black)				300.00
	Same/Ala.(1852;30;5[C];--)				50.00
	Same/ALA("LA"small)(1855;33;Black)				50.00
CLINTON/Al.	(1838-48;30;5;Red,Black)				20.00
	Same/ALA(1858;37;FREE;Red)				30.00
CLOPTON/Ala.	(1852;31;PAID/3[C];Black)				40.00
COLUMBIA/Ala.	(1841;30;Red)				35.00
	Same(1852;30;PAID,3;Black)				40.00
	Same/ALA(1859;32;Black)				35.00
COLUMBIANA/Ala.	(1852;31;PAID/3[C];Black)				40.00
COURTLAND.A.	(1826;35;Black)				50.00



COURT.D.A. ("D" high)	(1828-38;32;PAID;Black)				40.00
COURTLAND/Ala.	(1837-41;30;FREE;Black)				35.00
	Same(1840-51;PAID,PAID/3[C];FREE,Red,Blue)				40.00
CRAWFORD/Ala.	(1843-46;30;PAID;Red)				35.00
	Same(1855;Black)				35.00
CREAGH'S MILLS/ALA.	(1854;30;Black)				75.00

ALABAMA

Town Postmark Dates Seen Size Color Value



CREEK/AGENCY(1829-31;38;Black)	600.00
CREEK AGENCY/ALA.(1831;dotted oval 29x24;Red)	600.00
CUSSETA/Ala.(1850's;35;PAID;5;Red,Blue)	50.00
DADEVILLE/Ala.(1843-52;30;PAID;10;Red,Blue,Black)	35.00
Same(1851;Green)	50.00
Same/ALA("LA"small)(c.1855;32;5[C];Red)	35.00
DAYTON/Ala.(1847-54;30;PAID;Black)	35.00
Same(1845;PAID;Green)	50.00
Same(1847;X;Blue)	40.00
Same(1847-48;30;PAID;5[rope circle 24mm];Blue,Black)	75.00
DECATUR/Al.(1838-51;30;PAID;FREE;Red,Blue,Black)	20.00
Same(1845;Orange)	35.00
Same/ALA("LA"small)(1850;30;5;Black)	25.00
Same/Ala.(1850;29;PAID;3[C];Black)	40.00
DEMOPOLIS/Ala.(1835-47;30;PAID;5,5[C];10[C];Red,Black)	20.00
Same(1846;30;20[20x30mm];Black)	50.00
Same(1848-54;32;PAID;5[C];10[C];FREE;Red)	20.00
Same(1850;32;PAID;20[20x30mm];Red)	60.00
Same(1851-54;32;PAID;3[C];Red)	30.00
DOVER/ALA.(1850-52;31;large 5;Red)	40.00
DUDLEYVILLE/Ala.(1851;30;Green)	60.00
ELYTON/Al.(1839-45;30;PAID;Black)	50.00
ERIE,ALA.(1846-47;box 37x21;[Ms date in box below town];PAID;V,Blue)	300.00
EUFULA/Ala.(1844-53;30;PAID;FREE;5,5[large];10,X,PAID;3[box];Red,Blue)	20.00
Same(1847;PAID;Orange)	35.00
Same(1855;PAID;3[arc];Blue)	40.00
Same(1855;FREE;Black)	20.00



EUTAW/Ala.(1842-53;30;PAID;5,10,3;Red,Black,Blue)	20.00
Same(1845-48;30;PAID;PAID[box];"Half Dime" impression;Black,Blue)	300.00
Same("Dime"impression;Black,Blue)	400.00
Same(1845-48;30;PAID[box];V or X in serrated circle;Red,Blue,Black,Green)	40.00
Same(1848-53;negative 10 in octagon;PAID;Red,Blue,Black)	75.00
Same(1851;"C111"coin impression;PAID;Black)	450.00
Same(1851;5[C];PAID;3;Black)	30.00
FARMERSVILLE/Al.(1849;30;Black)	40.00
FAUNSDALE/Al.(1845;-;Black)	35.00
FAYETTE C.H./Ala.(1850'S;31.5;PAID;3[C];Black)	40.00



FLORENCE, A.(1820-26;O-28x22,MD below;Red)	250.00
FLORENCE, A.(1821-22;arc 24x2,MD;Red,Black)	250.00

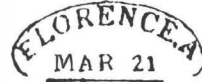


FLORENCE, A.(1824;25,MD below;Black)	150.00
FLORENCE(1825;SL-,letters slant left;Black)	250.00

Town Postmark Dates Seen Size Color Value



*FLORENCE, A.(1825;irregular boxed SL-,MDD below;FREE;Black)	---
FLORENCE A(1824-25;O-28x23;Red)	250.00
FLORENCE//1825;slanting letters in rough oval, 28.5x22.5;Black)	250.00



FLORENCE A(1825-27;oval with bottom cut out and line inserted which does not join curved line,36x14;town in arc at top, MDD in SL at bottom;Black)	300.00
--	--------



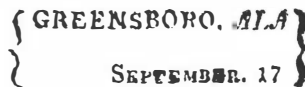
FLORENCE ALABAMA(1825-28;DLC-27;Black)	50.00
FLORENCE A.(1826-29;DLC-28;Black)	40.00
FLOR, A.(1829-34;32;FREE;Black)	40.00
Same(1829-31,1838-39;PAID;Red)	50.00
Same(1834-38;PAID;Blue)	50.00
FLORENCE/Ala.(1840-55;30;PAID;FREE;Black)	25.00



*FORT MITCHELL AL(1833;saw tooth oval;-;-)	---
--	-----




GAINESVILLE/Al.(1836-52;30;FREE;PAID;5,10;Red,Blue,Black)	20.00
Same(1840-45;PAID;FREE;Green)	35.00
GAINESVILLE/Ala.(1849-54;33;5,10;PAID;Red,Black)	20.00
Same(1853;33;PAID;3;Black)	35.00
Same/ALA("LA"small)(1850's;32;PAID;3[C];-)	30.00
GASTON/Ala.(1844-54;30;PAID;10;FREE;Red,Black)	25.00
Same(1848;Brown)	30.00
GATESVILLE/Ala.(1849-54;32;5[C];Red)	35.00
GIRARD/Ala.(1843-53;30;PAID;Red)	30.00
GLENNVILLE/Ala.(1846-54;29;PAID;5,3;Red)	35.00
Same(PAID,V,X;Red)	50.00
GORDO/Ala.(-;30;Black)	40.00



GREENSBORO,ALA.(1826;SL in brackets 32x8, MDD below;Black)	500.00
GREENSBORO,ALABAMA(1826;SL in brackets 41x8, MDD below;Black)	500.00
GREENSBORO/ALA.(1834-43;DC-29-17;PAID;Red,Black)	25.00
Same/Ala.(1843-59;30;5[sm.& large];10[small & large];PAID;FREE;Red,Black)	15.00
Same(1850-52;PAID,V,X,3;Black)	25.00
GREENSBOROUGH/ALA("LA"small)(c.1852;30;5;-)	35.00
GREENVILLE/Ala.(1842-50;30;PAID;Blue)	40.00

ALABAMA

Town	Postmark	Dates Seen	Size	Color	Value
HAMBURGH	C H./Ala.	(1851;34;PAID;3;Red)			50.00
HARPERSVILLE	ALA(1853;30;PAID;5;Brown)				75.00
HARRELL'S X ROADS	Ala.	(1846-50;30;Black)			50.00
HAVANNA	ALA.	(1853-57;33;Red,Black,Blue)			25.00
HAYNE VILLE	Al.	(1840-48;30;PAID;5,10;FREE;Black)			30.00
HAYNEVILLE	Ala.	(1849-54;33;5,10;PAID;Black)			30.00
HOPE	ALA.	(1842-47;30;5[C];Red)			40.00
HUNTSVILLE	A. S. J. ("N"reversed)	(1819-20;31;Black)			150.00



HUNTSEA	("E"high;fleuron)	(1820-35;30;PAID;Red,Blue,Black)			35.00
	Same(1826;P.M.frank from"Mooresville")				100.00
HUNTSVE	ALA. ("E"&"A"high)	(1830-37;31;FREE;PAID;Red,Blue,Black)			40.00
	Same(1837;Green)				50.00
	Same(circle of dashes)	(1837;31;PAID;Black)			75.00



HUNTSVILLE	Al.	(1837-53;31;PAID;5,10;FREE;Blue,Black)			20.00
	Same(1845;5[17x19mm],10[35x20mm];Blue)				150.00
	Same(1845-51;negative 5 in star;PAID;Blue)				125.00
	Same(1846;negative 5 in star;Red)				200.00
	Same(1852-53;negative 5 in star;Black)				150.00
	Same(1845-48;negative 10 in circle of stars;Red,Blue,Black)				250.00
	Same(1849-52;10[truncated rectangle];Blue,Black)				50.00
	Same(1852-54;PAID/3[C];PAID,3[DLC];Blue,Black)				40.00
	Same(1854;5[20mm];Black)				35.00
	Same/-ALA-(1850;29;Green)				75.00
	Same/ALA.("LA"small)(1852-55;32;PAID/3[C];Blue,Black)				40.00
	Same/Ala.(1858;32;POST OFFICE BUSINESS/FREE [C-30mm];Blue)				125.00
IRWINGTON	Ala.	(1837-45;31;PAID;Red,Black)			30.00
	Same(1838-40;FREE;Green)				50.00
JACKSON	ALA.	(1836-44;25;NOR;Black)			100.00
JACKSONVILLE	Ala.	(1832-51;30;PAID;Red,Blue,Brown,Black)			35.00
	Same/ALA.(1854;32;FREE;Black)				30.00
JAMESTOWN	Ala.	(1843;31;PAID;Red)			50.00
JEFFERSON	Al.	(-;30;5[C];Red)			50.00
KINGSTON	C. H.	(-;1830-35;30;Black)			35.00
LEIGHTON	ALA.	(1852;33;5[C];Black)			35.00
LINDEN	AL.	(1833-39;29;Red)			30.00
	Same/Ala.(1833-50;30;PAID;5[C],10;Red,Blue,Black)				20.00
	Same(1853-54;30;PAID/3[C];Red)				40.00
LIVINGSTON	Al.	(1836-50;30;PAID;5,10;Red,Blue,Black)			15.00
	Same(Green,Magenta)				25.00
	Same/-ALA-(1850-52;29;PAID;5;Green)				40.00



	Same(1852;29;V[dotted circle];Black)				75.00
	Same/ALA.(1852-55;32;PAID[large];3;Ultramarine)				35.00
	Same/Ala.(1858;33;Black)				15.00



LOACHAPOKA	(1855;SL-28x3 in ornate oval frame 48x22;MDD;Black)				1200.00
LOWNDESBORO	Al.	(1826-49;30;5;FREE;Brown,Black)			35.00

Town	Postmark	Dates Seen	Size	Color	Value
LOWNDESBOROUGH	Ala.	(1850's;32;PAID;Black)			30.00
MACON	ALA.	(1837;28;Black)			40.00
	Same/ALA. ("A"high)	(1845-47;DC-27-17;Black)			35.00
	Same/ALA.(c.1850;35;PAID;Black)				30.00



MARDISVILLE	Al.	(1834-35;28;FREE;Red)			40.00
	Same(1848-52;30;Black)				30.00
MARION	Ala.	(1845-58;30;PAID;5,5[C],10,10[C];FREE;Red,Blue,Black)			15.00
	Same(1850's;PAID,3[C];Blue,Black)				25.00
	Same(1850's;PAID,3[C],5[C];Green)				40.00
MCKINLEY	Ala.	(1852-55;32;5;PAID,3;Black)			40.00
MIDWAY	Ala.	(1853;30;Red)			50.00
MISSOURI	Ala.	(sans-serif)(1848-54;31;PAID,5[C];Red)			40.00



MOBILE	(1819-27;rough circle-28;PAID,FREE;Black)	See also territorial postmarks			35.00
	Same.A.(1827-37;31;PAID,FREE;Red,Blue,Black)				25.00



Same/Ala.	(1835-53;30;PAID,FREE,5[several sizes],5[C-20,C-25],10[block,slanting,box-18x11,C-28];Red,Blue,Orange)				15.00
Same(1845-50's;30;DROP[arc]/1[box],DROP/1ct.[C],DROP/2[DLC-22];Blue,Black)					100.00
Same(1848;30;34[C-25];Black)	Maritime use				40.00
Same(1849;30;24[C-21,Black];Blue)	Maritime use				40.00



MOBILE	Ala.	(1849-51;33;PAID,5,10,PAID/3[box];Red,Blue,Orange)			10.00
	Same(1849-50;33;PAID[oval 28x21mm],10[C];Red)				40.00
	Same(FREE;Black)				10.00



MOBILE	ALA. ("LA"small)	(1851-55;32;PAID/6[C-17];Black)			50.00
MOBILE	ALA.	(1855;32;PAID/24[C-22];Red,Black)			40.00
	Maritime use				40.00
	Same/Ala.(1851;30;PAID,20[DLC-22];Red)				50.00
	Same/ALA. ("LA"small)	(1855;32;PAID/12[C-21];Black)			75.00

For Confederate postmarks during the 1861-1865 period see Volume III of this catalog.

ALABAMA

Town Postmark Dates Seen Size Color Value



Same/Ala. (1856-59;30,YMDD;30[C-24];Black) Maritime use 40.00
 Same/ALA(1860-61;DC-25/14;15[C-21],30[11x7];Black) Maritime use 40.00
 Same(1865-66;22;DUE/3[C];Black) 20.00

Circular Rates

MOBILE/Ala. (1845;30;2[DLC-25];Blue) 100.00
 Same(1846;30;2[DLC-25];Red) 100.00
 Same(1847-48;30;PAID/3[C-30];Red,Orange) 75.00
 Same(1851-52;30;PAID/1[octagon],PAID/2[octagon],PAID/3[octagon],PAID[arc]/3;Red) 100.00
 Same(1852;30;PAID/6[octagon];Red) 100.00
 (No town mark)(1852;PAID/2[box 20x15];Red) 100.00

Rate in Postmark



MOBILE Ala./5(or 10)(1850-53;34;Blue,Black) 10.00



MOBILE.ALA/3 PAID(1852;32;Red) 15.00
 MOBILE ALA/3 PAID(1852-55;32;Red) 15.00
 Same/5(1853;31;Black) 10.00

Miscellaneous Handstamps Used with Mobile Townmarks

ADVERTISED(1850's;SL-43x4;Red,Black) 100.00
 ADV/1(--;DLC-21;Black) 100.00
 ADV/2(--;DLC-20;Red) 100.00
 Adv. 2(1843-47;SL-20xS;Red) 100.00
 ADV. 2(1860;SL-37x7;Black) 100.00
 REGISTERED/NO (1855;Box-38x10;Red) 100.00
 REGISTERED(1850's;SL-44x3;Red) 100.00

Note: Mobile used a variety of service markings such as WAY, STEAM, STEAMBOAT, SHIP, packet markings, etc. that are listed elsewhere.

MONROEVILLE/ALA. (--;26,NOR;PAID/3[C];Red) 200.00
 MONTEVALLO/Ala.(1847;30;PAID;Black) 40.00
 MONTEZUMA/Ala.(1841-47;31;Red,Black) 50.00



MONTGY.AL./("Y"&"L"high,small fleuron)(1826-40;32;PAID;Red,Black) 30.00
 MONTGOMERY/Ala.(1840-51;30;FREE,PAID,5,10[both small & large];Red,Blue) 15.00

Town Postmark Dates Seen Size Color Value

5 5 10 10



Same(20) 40.00
 Same(1851;30;PAID/3[octagon,red];Black) 40.00
 Same(1849-53;33;PAID,5,10[both small & large];Red,Blue) 15.00
 Same(1849-51;33;20;Blue) 40.00
 Same(1851-52;33;PAID/3[octagon,red];Blue) 50.00
 Same(1851-52;33;6[box],PAID/6[C],9[box];Black) 75.00
 Same(1852;33;10;Black) 15.00
 Same(1854;33;20;Black) 40.00
 Same(1850;33;fancy scalloped negative PAID) [DLO-24x21];5;Red,Blue) 200.00
 Same(1847-52;33;PAID,1,2[large,small];Red,Blue) 125.00



Same(1852-53;33;ONE CT["T"high,oval];Black) Drop rate 125.00



MONTGOMERY.ALA/3(1850's;32;Black) 20.00
 Same/5(1850's;32;Black) 15.00
 Same.ALA(1850's;32;Black) 15.00
 Same/PAID/1 CT./Ala.(1854;32;Black) 75.00
 Same.ALA/3 PAID(1853-55;31;Blue,Black) 15.00



MOORE.A.("E"high)(Mooresville)(1828-34;32;Black) 50.00
 MOULTON,/Ala.(tiny.,Ala.)(1833;29;Black) 50.00
 Same/Ala("a"high)(1835-48;30;PAID 5,X,FREE;Black) 30.00
 Same(1848-49;30;Blue) 40.00
 MOUNT HOPE/ALA. (--;32;Black) 40.00
 MOUNT MEIGS/Ala. (--;30;10;Red) 50.00
 MOUNT STERLING/ALA.(1851;31;5[C];Red) 40.00
 Same(1852;Green) 50.00
 NEWBERN/Ala.(1850's;31;5[C];Red) 50.00
 Same(1854-55;31;PAID/3[C];Black) 60.00
 OAK BOWERY/Ala.(1846-56;33;10,X,PAID;Red) 40.00
 OPELIKA/Ala.(1852;30;PAID/3[C];Black) 40.00
 OPEN POND/Ala.(1850's;31;PAID/3[C];Black) 40.00
 ORRVILLE/ALA.(1850;32;Black) 40.00
 OXFORD/ALA.(1850's;32;FREE[large];Black) 35.00
 PERRY C.H./Ala.("a"high)(1823-45;30;PAID,5[C],10[C];Red,Black) 35.00
 Same/Ala(1844-45;--;10[C];Red) 30.00
 PERRYVILLE/ALA.(1846,1853;30;5[C];Black) 35.00
 PICKENSVILLE/Al.(1837-50;30;PAID,FREE;Red) 35.00
 PLEASANT HILL/ALA(1850's;29;PAID/3[C],5[C];Black) 40.00
 PRAIRIE BLUFF/Ala.-(1850's;28;5,10;Red,Black) 40.00
 PRATTVILLE/Ala.(1850'S;33;PAID,5;Black) 30.00

ALABAMA

Town	Postmark	Dates Seen	Size	Color	Value
REHOBOTH/ALA.	(1850's;31;5[C],PAID/3[C];Black)				40.00
	Same(1851;Green)				50.00
RICHMOND/Ala.	(1844-51;30;FREE;Black)				35.00
ROBINSON SPRINGS/ALA.	(1852-53;30;5[C];Black)				40.00
ROSSERVILLE/Ala.	(c. 1859;31;FREE;Black)				35.00
RUSSELVILLE/Ala.	("a"high)(1833-35;30;FREE;Red,Black)				35.00
	Same(1845-47;Green)				50.00
	Same/Ala.(1845-47;30;PAID,10;Red,Blue)				30.00
	Same(1848;32;5[C];Red)				30.00
	Same(1849;PAID/10["10" in circle];Red)				50.00
SALEM/ALA.	(1842-52;28;PAID,5,5[C];Red)				35.00
SANDFORT/-ALA. ("LA" small caps)	(1849-59;26;NOR; Violet,Brown)				125.00



SCOTTSVILLE/ALA.	(1839;25;NOR;Black)				350.00
	Same/Ala.(1850's;30;PAID/3[C];Black)				40.00
SELMA/Ala.	(1823;29;Black)				50.00
	Same/ALA(1824-28;23;Red,Black)				75.00
SELMA,ALA.	(1829;arc 31x3;MDD;Red)				250.00
SELMA/ALA.	(1830-36;26;Red)				35.00



	Same/Ala. ("a"high)(1836-53;30;5,10;PAID;Red, Black)				15.00
	Same/ALA.(1853-55;32;10;PAID/3[C];Red,Black)				35.00
	Same/ALA/3 PAID("LA"high)(1850's;32;Black)				20.00
SOMERVILLE/Ala.	("a"high)(1833-54;30;PAID,10;Brown, Black)				35.00
SO.FLORENCE, ALA.	(1829;SL-46x3;YMD below;Black)				300.00
SOUTH FLORENCE/ALA.	(1848;32;Blue)				50.00
SPARTA/ALABAMA.	(1822;rough C-32;Black)				75.00
	Same/Ala.(1853;31;Blue)				40.00
SPRINGFIELD/Ala.	(1850'S;30;PAID;Black)				35.00
SPRING HILL/Ala.	(1850;28;10;FREE;Red)				40.00
SUGGSVILLE ALA.	(1834-40;27;NOR;Black)				125.00
SUMMERFIELD/Ala.	(1845;30;PAID,negative V in toothed C; Blue)				50.00
	Same(1845-51;FREE,PAID,V[large],X[large];Red)				40.00
	Same(1847;XV[large];Red)				50.00
SUMTERVILLE/Ala.	(1844-54;30;PAID,V;Red,Black)				40.00
SUNNY SIDE/ALA.	(1850's;32;PAID/3[C];Black)				40.00
SYLACUGA/Ala.	(1850;30;PAID,5;Red)				40.00
TALLADEGA/AI.	(1836-51;30;5;PAID,10;FREE;Red,Blue, Black)				25.00
	Same(1851-54;PAID,3[large];Blue)				35.00
TENSAW/Ala.	(1854;30;5[C];Black)				50.00
TROY/ALA.	(---;FREE;Black)				40.00



TUSKA A./	(1st "A"high,fleuron)(Tuscaloosa)(1823-37; 30;PAID;Red)				35.00
	Same(1832-34;pointing hand,FREE,PAID;Red)				75.00
TUSCALOOSA/AI.	(1836-41;30;PAID;Red)				20.00
	Same(1830,1838;30;10,12-1/2,25;Red) Only handstamped rates used in Alabama before 1845				40.00
	Same(1840-52;30;PAID,FREE,5[four sizes],10,X,25; Red,Black)				15.00
	Same(1849-50;30;PAID,2;Black) Drop rate				125.00
	Same(1850;30;10;Orange)				25.00
	Same(1850's;30;PAID,3;Black)				35.00
	Same(1857;30;1;Black) Drop rate				125.00
	Same(--;2;Black) Drop rate				125.00
	Same(c.1860;PAID/1[C-21];Black) Drop rate				125.00

Town	Postmark	Dates Seen	Size	Color	Value
TUSCUMBIA AL.	(c.1825;SL--;MD inverted & precedes town name;Black)				450.00

TUSCUMBIA
AL AUG. 9/

TUSCUMBIA/AL.	(1825;SL-29x3;MD in 2nd line;Black)				300.00
	Same/AI.(1826;SL-29x3;MD in 2nd line;Black)				300.00



TUSCUMBIA ALA.	(1827-30;irregular dotted circle-31; FREE;Black)				125.00
	Same A.(1827-28;irregular dotted circle-31;Black)				125.00
	Same/ALA(1831;irregular dotted circle-31;Black)				125.00
	Same/Ala. ("a"high)(1831-38;32;PAID,10;Red,Black)				35.00
	Same/Ala.(1838-52;30;PAID,5,10;FREE;Red,Blue, Blue-Green)				30.00
	Same(1847-51;34;PAID,5,10;Red)				30.00
	Same/ALA. ("LA" small)(1853-55;32;5;Blue)				25.00
	Same/ALA.(1854-60;32;PAID/3[C],PAID/6[C]; Blue-green)				40.00
	Same ALA/3 PAID(---;---				35.00
TUSKEGEE/Ala.	(1837-52;31;PAID,5;FREE;Red,Blue)				30.00
	Same(1848-50;5,10;Yellow)				50.00
	Same ALA/3 PAID(1855;31;Red,Blue)				35.00
	Same/ALA.(1853;32;5[C];Blue)				25.00
UCHEE/Ala.	(1849-50;30;5[C];Blue)				50.00
UNION SPRINGS/ALA.	("LA"high)(1848;32;Black)				35.00
UNIONTOWN/Ala.	(1834-54;30;FREE,PAID,5;Black,Red)				20.00
	Same(large 5[C-25];Black,Red)				25.00
	Same(large 10[C-29];Red)				25.00
WARRIOR BRIDGE, WASHINGTON CO. AL.	(1833; SL-118x3.5;MD below;FREE;Black)				1000.00
.POST OFFICE./WARRIOR BRIDGE AI.	(cryptic "NE VARIETER"[Masonic?]in center of pmk)(1840; 33;Black)				600.00



.POST OFFICE./WARRIOR BRIDGE AI.	(1842; rough C-33,two digit YD after MD;Black)				150.00
	Same(1848-49;no YD)				125.00
WARRIOR'S STAND/Ala.	(1853;31;FREE,5[C];Black)				50.00
WARSAW/Ala.	(1843-52;30;FREE,PAID;Red)				40.00
	Same(1849;PAID;Green)				50.00
	Same(1845;negative "V" in toothed circle;Blue)				75.00
WASHINGTON/AI.	(1846;30;Red)				40.00
WETUMPKA/Ala.	("a"high)(1835-55;30;PAID,FREE,5,10; Red,Blue,Black)				30.00
	Same(1838-40;30;Green)				40.00
	Same(1850's;30;PAID/3[C-25];Blue)				40.00

MANUSCRIPT TOWN MARKS

Most of the following manuscript postmarks represent either small post offices that never used a conventional handstamped postmark, or they were used before adoption of a handstamped type. Many are the only example recorded. Also, some of the earliest statehood usages are not only rare, but of historical importance. As such, they may exceed in value their handstamped counterparts.

Town	Dates Seen	Value
Abbeville	1844-46	35.00
Aberfoil	1852	40.00
Air Mount	1850-58	40.00
Alexandria	1834-37	40.00

ALABAMA

Town	Dates Seen	Value
Allentown	1840-50	35.00
Andalusia	1846-52	35.00
Annawaika	c.1851	75.00
Arcola	----	---
Ashville	1823,1832-48	50/35.00
Athens	1820,1821-31	150/40.00
Auburn	1845-48	40.00
Augusta	1820-22	150.00
Autaugaville	1854	25.00
Ball Play	1840-42	40.00
Barges	1831-39	40.00
Barrytown	1843	40.00
Bartons	1836	40.00
Bashi	1854	35.00
*Beech Grove	1837	---
Bellefonte	1826-30	50.00
Belleville	1847-51	30.00
Bells Landing	1843-44	35.00
Belmont	1842-52	30.00
Benton	1834-46	30.00
Berlin	1839,1848	40.00
Berrien	1844-46	40.00
Bethel	1831	40.00
Bexar	1854	30.00
Big Spring (or Springs) (Tuscumbia)	1820-21	150.00
Blacks Bluff	1846-49	35.00
Black Warrior	1820	200.00
Bladon Springs	1848-52	30.00
Blount Springs	1852	40.00
Blountsville	1825,1834-49	50/30.00
Blue Pond	1848-55	35.00
Bluff Port	1841	40.00
Bluff Springs	1854-55	30.00
Boligee	1840	40.00
Bolivar	*1835,1854	40.00
Bradford	1853	30.00
Braggs	1832	35.00
Braggs Store	1832-41	35.00
Brewersville	1847-53	30.00
Bricksville	1844-45	35.00
Bridg(e)forth's	1849	35.00
Brooklyn	1842-45	40.00
Bruceville	c.1850	30.00
Buck Creek	1843-47	35.00
Bucks Store	1828	75.00
Burnsville	1843-53	30.00
Burnt (or Bt) Corn	1828-29,1844-45	75.00
Butler	1850-51	40.00
Buycksville	1850	35.00
Buzzard Roost	1839,1848-50	50.00
Cabahatche	1839-47	50.00
Caha(w)ba	1821-24,1839-40	40.00
Cambridge	1838,1852	30.00
Camden	1843-47	30.00
Campbell	----	---
Canton	1828-31,1841,1852	35.00
Carlowsville	1846-53	30.00
Carthage	1833,1840	35.00
Cedar Bluff	c.1851	40.00
Cedar Grove	1846-49	35.00
Cedar Plains	1850-60	40.00
Centre	1847-52	30.00
Centreport	1848-49	40.00
Centreville	1828,1839-44	20.00
Chambers C.H.	1834-35	60.00
Cherry Grove	1847	40.00
*Chestnut Creek	1836	---
*Chickasaw Agency	1835	---

In 1826 the Chickasaw Agency was moved from northeastern Mississippi to Franklin Co., Ala. During the period of Chickasaw removal (1837-38) agency business was conducted at both Pontotoc, Miss. and the Franklin Co., Ala. site.

Town	Dates Seen	Value
Claysville	1831-37	30.00
Clayton	1835-48	30.00
Clear Creek	1839	40.00
Clinton	1835-38	20.00
Cochrans Mill	1839,1850	40.00
Coffeeville	1823,1831,1848-53	35.00
Collirene	1849-51	35.00
*Columbia Henry Co.	1828-29	---
Columbiana	1840	50.00
Corn Grove	----	---
Cossawada	1836	100.00
County Line	c.1845	50.00
Courtland	1833-36	50.00
*Coweta G	1821	---
See note in Ala. Terr.		
Cowikee	1852	35.00
Creek Agency	Dec.13,1827-June13,1833	200.00

The question of just when the Creek Agency East post office was removed from George to Alabama has long been a vexing problem with postal historians. Under the tenure of agents Benj. Hawkins (1796-1816) and David B. Mitchell (1816-21) the agency compound and post office were located on the east bank of the Flint River near present day Knoxville (Crawford County), Georgia. Despite the 1822 "Table of Post Offices" listing of the Creek Agency in Baldwin County, Georgia, the compound and post office probably remained at the Flint River site during the first six years of agent John Crowell's 1821-32 tenure. But the best evidence suggests that in the summer of 1827, in response to the 1826 Treaty of Washington, Crowell moved the agency compound and post office to the Ft. Mitchell area of Russell County, Alabama. Here the post office continued until 1833 when it was discontinued and its business routed to the Ft. Mitchell post office. The placement of the Creek Agency office in the Georgia section of 1830 and 1832 post office lists indicates P.O. Dept. administrative attachment similar to that given the Coweta office. See note under Coweta in Alabama Territory. Nearly all the known markings from the Creek Agency office in both Georgia and Alabama are in institutional collections.

*Croquets or Crocks Mill or Mil	1840-41	---
Cross Keys	1837-49	35.00
Cusseta	1837,1846-49	40.00
Dadeville	1839	50.00
Dale	1829	50.00
Dale Town	1823-24,1834-37	75/35.00
Daniel's Prairie	1833,1841	40.00
Decatur	1830-33	30.00
Deep Spring	1841	40.00
Demopolis	1821-36	40.00
Dixons Mills	1850	35.00
Dodsonville	1839	40.00
Dudleyville	1838,1844,1850	40.00
Elyton	1828	75.00
Enon	1845-48	40.00
Erie	1825,1835-40	50/35.00
Ernest's Store	1830	40.00
Eutaw	1842	50.00
Evergreen	1849	50.00
Fairfield	1842	35.00
Farmersville	1847	35.00
Faunsdale	c.1843	50.00
*Fayette C.H.	1830	---
Fife	1848-53	30.00
Florence	1819-28	150/50.00
Forkland	1849-54	75.00
Fort Decatur	1843,1851	100.00
Fort Mitchell Ga.	1823	500.00
Fort Mitchell	1833-34,1836(military post)	150.00
same	*1843-46(town)	---
See note under Coweta in Ala. Terr. section.		
Fort Montpelier	1851	40.00
Foster's	1838-39	35.00
*Franklin	1832-36	---
Fredonia	*1835-37,1848	---
Gadsden	1849-50	30.00
Gainstown	1839-53	30.00
*Gainesville	----	---
Gaston	1838-42	25.00
Gatesville	1852	40.00
*Gaylesville	1844	---
Geneva	1846-1850's	40.00
Gilbertsboro	1842	40.00
Girard	1840-43	30.00
Goodwater	1856	30.00

ALABAMA

Town	Dates Seen	Value	Town	Dates Seen	Value
Gosport	1842-54	30.00	Mesopotamia	1836	50.00
Gravley Spring	1847	30.00	Midway	1844	35.00
Greensboro	1829	40.00	Milton	1842,1851-53	30.00
Greensport	c.1851	40.00	Mineral Springs	1847	50.00
Grove Hill	1833,1845-50	30.00	Mobile	1825	50.00
Gunters Landing	1845-50	50.00	Mobile Point	1833	100.00
Hamburg	1842-47	40.00	Monroeville	1837,1845-54	30.00
Hamilton	1841	40.00	Monterey	1850's	30.00
Harpersville	1845-46	40.00	Montevallo	1832-34	---
Harrison	1856	30.00	*Montezuma	1832	---
Havana	1829-45	25.00	Montgomery	1820-21	150.00
Hayneville	1835	50.00	Monticello	1833-38,1852	35.00
Hazel Green	1820-21,1833-34,1854	150/50.00	Montpelier	1844-45	40.00
Helicon	1836	40.00	Mooreville	1823-26,1847	50.00
Hickory Grove	1837,1848-53	30.00	Moors X Road	1848	60.00
Hillabee	1849	75.00	Morvin	1854-55	30.00
Hillians Store	1847-54	35.00	Moscow	1834-53	40.00
Hillsboro	1860	30.00	*Motts	1841	---
Hillsborough A.S.	1820	75.00	Moulton	1843-44	20.00
Hintons Grove	1845	35.00	Mt. Hill	1847	30.00
Hobbie	1846	40.00	Mt. Hebron	1841-50	30.00
Hollow Square	1850	40.00	Mount Hope	1843	30.00
Honey Cut	---	---	Mt. Jefferson	1840-42	30.00
Hope	1834-45	35.00	Mt.(or Mount) Meigs	1827-35,1843	30.00
Houstons Store	1839,1850	40.00	Mount Moriah	1836-41	50.00
*Huntsville	1821	---	Mount Pinson	1848-51	40.00
Independence	1833-42	40.00	Mount Pleasant	1835,1842,1855	35.00
Indian Creek	1854	30.00	Mt. Sterling	1848-53	30.00
Intercourse	1851-52	30.00	Mt. Vernon	1837-46	30.00
*Irvin's Store	1829	---	Mt. Willing	1843	35.00
Jackson	1820,1840-54	150/30.00	Mud Creek	c.1856	40.00
Jacksons Camp	1857	50.00	Mulberry	1840,1856	30.00
Jackson Station	1843	50.00	Nanafalia	1836,1845	35.00
Jacksonville	1834-35	50.00	Newbern	1835,1842	35.00
*Jameston	1834	---	*Newburg	1836	---
Jasper	1843,1853-55	35.00	New Hope	1853	30.00
Jefferson	---	---	New Market	1845-54	30.00
Jena	1847	35.00	New Prospect	1841	40.00
Jerico	---	---	*Newton	1845	---
Johnsons Mills	1829	45.00	New Wakefield	1845-51	30.00
Jones Bluff	1842-47	40.00	New York	1850-52	30.00
Jonesboro	1827-28,1852	75.00	Nicholson's Store	1849-52	35.00
*Jumpers Springs	1833	---	*Nixburgh	1838	---
Kelly's Springs	1847	40.00	Notasulga	1850-53	30.00
Kenyon	---	---	Oak Grove	1855	40.00
Kimuga	---	---	Oakville	1843-44	35.00
King's	1853	35.00	Old Washington C. H.	1851-54	30.00
Kingston	1838-39,1853	40.00	Oleander	1843,1853	30.00
*Kinlock	1844	---	Olney	1845-47	30.00
Kinterbish	1848-51	30.00	Opelika or Opelika	1845	35.00
Kirkville	1844-47	35.00	Orion	1850's	35.00
Knoxville	1838,1848	30.00	Oselicha	1845	50.00
Lacy's Hill	1849-50	30.00	Oswichee	1845-48	125.00
*Ladiga	1841	---	Palestine	1832-35	40.00
La Grange	1833-45	30.00	*Paris	1838	---
Larkinville	1843,1855	30.00	Parnassus	1848	35.00
Lebanon	1841-46	35.00	Payneville	1847-51	35.00
Lee's Ridge	1852	40.00	Pea River	1850	30.00
Leighton	1827-43	35.00	Perry C.H.	1828	35.00
Liberty Hill	1844-48	40.00	*Perryville	1843	---
Linden	1830-31,1843	50.00	Pickens (or Pickins)	1826-34	40.00
*Line Creek	1825-26	---	Pickens Mill	1839	50.00
*Livingston	1834	---	Pickensville	1835,1844	30.00
Loachapoka	1851	75.00	Pike C. H.	1832	35.00
Lockland	ca.1851	35.00	Pikeville	1830-35,1851	40.00
Louisville	1832-49	35.00	Pinckneyville	1849-54	40.00
Lower Peach Tree	1840	35.00	Pineapple	1852	30.00
Loweville	1843	35.00	Pineville	1832-51	40.00
Lowndesboro	1840	50.00	*Pink Hill	1834	---
*Lynchburg	1838	---	*Pittsboro	1837	---
Macon	1843-49	35.00	Planters Retreat	1842	35.00
Madison X Roads	1833-46	40.00	Pleasant Grove	1841	50.00
Manningham	1848	35.00	Pleasant Hill	1846-50	30.00
Maplesville	1831-46	35.00	Pleasant Level	1820	150.00
Mardisville	1833-39	35.00	Pleasant Plain	1845	40.00
Marengo	1827	75.00	Pleasant Ridge	1849-50	30.00
Maria Forge	1845-47	50.00	Pleasant Valley	c.1846	40.00
Marmion	1840	75.00	Point Smith	1850	30.00
Marshall	1841	40.00	*Pole Cat Springs	1833-36	---
Masonville	1846	40.00	Porterville	1854	30.00
Maysville	1851	30.00	Portland	1829,1838-48	50/35.00
McDonald	1841	---	Prairie Bluff	1841-53	30.00
McKinley	1851	30.00	Prairie Hill	1848	30.00
McMath's	1839-52	40.00	Prattville	1847-49	40.00
Meridianville	1840	40.00	Preston	1847	35.00

ALABAMA

Town	Dates Seen	Value
Radfordville	1847-50	35.00
Randolph	1842,1852	35.00
Rawlingsville	1837-44	35.00
Reform	1850	30.00
Rehoboth	c.1854	30.00
Richmond	1842-43	45.00
Robinson Springs	1850's	30.00
Rockford	1837-46	30.00
Rocky Springs	1843	35.00
Rodgersville	1837,1853	30.00
Rome	1847	50.00
Russelville	1826-38	35.00
St. Stephens	1820-32,1854-57	75/30.00
Salem	1849	40.00
Sanders	1832-40	40.00
Sand Fort	1850-55	50.00
Sandy Ridge	1848	25.00
Sandy Rock	1857	35.00
*Santa	1832	---
Scottsburg	----	---
*Scottsville	1841	---
Shelby Springs	----	---
Shiloh	1837-47	35.00
Shoal Ford	1840-53	30.00
Silver Hill	1849	30.00
Silver Run	----	---
Slatetown	1824	40.00
*Smiths Store	1826	---
Snow Hill	1849-51	30.00
Soccapatoy	1840-41	100.00
Society Hill	1839-41	60.00
Sommerville	1838-40	45.00
So(uth) Florence	1831-32,1855	30.00
*Sparta	1826,1830-51	---/30.00
Springfield	1828-43	30.00
Spring Garden	1852	40.00
Spring Hill	1841-45	35.00
Stockton	1838-51	30.00
Suggsville	1824,1833-56	50/30.00
Summerfield	----	---
*Summit	1848	---
Sumterville	1836-41	30.00
Sylacogga	1840-44	50.00
*Talladega or Taladega	1833-38	---
Tallasse(e)	1837-45	35.00
*Tensaw A.T.(state use)	1820	---
Tensaw	1821-53	100/35.00
*Toll Gate	c.1841	---
Tomkinsville	1847	35.00
Top Level	ca.1848	35.00
Trenton	1839-44	40.00
Triana	1839,1845-50	35.00
Troy	1843-45	45.00
Turkeytown	1847	75.00
*Tuscahoma	1839	---
Tuscaloosa	1820-23	100.00
*Tuscumbia	1823	---
*Tuskegee	1835-37	---
Uchee	1850-51	40.00
*Uchee Shoals	1838	---
Union	1851	30.00
Union Springs	1847-50	45.00
Union Town	1835-39	50.00
Valley Creek	1843-44	35.00
Valverdi	1843-44	50.00
Van Buren	1838-44,1859	35.00
Vernon	1826-38	40.00
Vienna	1844-46	35.00
*Wardsville	1837	---
Warrenton	1836-46	35.00
Warrior Bridge	1850	40.00
Warrior Stand	1847	75.00
Washington	1830-34	35.00
Washington C.H.	1829-37	40.00
Waterloo	1852	35.00
Wedowee	1849	50.00
Weewokaville	1849	150.00
West Wetumpka	1837	35.00
Wetumpka	1833	30.00
White Bluff	----	---
Whitehall (or White Hall)	1828-29	45.00
White Plains	1837-42	60.00
Whitesburg	1828,1835	50.00
Wilcox C.H.	1834-36	35.00
Wilderness	1852	35.00

ALASKA

Town	Postmark	Dates Seen	Size	Color	Value
Williams X Roads		1841,1850-52			30.00
*Willstown Cher.N		1825-28			---
Wilsonville		1837			40.00
Winterboro		1859			30.00
Wood Lawn		1848			35.00
Woodville		*1846,1856			40.00
Woodwardville		1845			40.00
Yantly		1845			50.00
Yongesboro		1860			40.00
Youngsville		1837,1851			50/30.00

ALASKA

POPULATION

1819- 391 Russians, 244 Creoles, 8384 Native Americans
1863 - 699 Russians, Finlanders, etc., 1890 Creoles,
7398 Native Americans

In 1784, Gregory Shelikof, a Russian trader, established the first white settlement in Alaska, then called Russian America, on Kodiak Island. In 1799 Russia chartered the Russian American Co., a fur trading firm. Alexander Baranof became the firm's chief manager and moved the company's headquarters to Novo Arkangelsk (New Archangel, now Sitka), which he captured from the Tlingit Indians.

At the same time that Russia was trying to develop several industries, including coal mining, ship building and whale hunting, the Hudson's Bay Co. was entering the fur trade in the deep interior of Alaska. In 1847 Alexander Hunter Murray built Fort Yukon near the confluence of the Porcupine and Yukon Rivers just inside the Arctic Circle.

One of the earliest known letters in English was written from the interior of Alaska by Alexander Hunter Murray on May 20, 1849. Dated "River Youcon" (the western most post established by the Hudson's Bay Co. in North America), it was carried outside the mails to its destination in Scotland.

The declining fur trade plus the expense of the Crimean War influenced Russia to sign the March 30, 1867 treaty selling Alaska to the United States for \$7,200,000 (about 2 cents per acre). An American force of 200 military and 60 civilians raised the American flag at Sitka on Oct. 18, 1867, and soon after this date the American post office at Sitka (the first in Alaska) opened for business.

Alaska was governed at different times by the U.S. Army (1867-77), the Department of the Interior (1877-79) and the U.S. Navy (1879-84). In 1884 Congress passed the 1st Organic Act which established Alaska as a "civil and judicial district". It provided for a governor, a code of laws and a federal court. These laws were the laws of Oregon, however, and were not adapted for Alaska. Congress kept the power to make laws for Alaska until 1912 when the 2nd Organic Act passed which gave Alaska a territorial legislature with limited powers. The State was created January 3, 1959.

At the time of Alaska's purchase by the U.S. the use of postage stamps was compulsory, but free franked and official business covers are known from an early date.

1867 Post Office - Sitka

1869 - Kodiak added.

1871 - Fort Tongass and Fort Wrangel added

*Sitka, R.A.
Nov 18 1867*

Sitka R.A. (Russian America)(Nov.8,1867;Ms;Black)* ---
*Although this cover is franked with a 3 cent 1861 #65, this marking is recorded here as the earliest known American postmark from Alaska.



SITKA/ALASKA T.(April 17,1869;C--;Black)* 1500.00

*On envelope with U.S. military imprint "Head Quarters, Sitka, Alaska Territory, OFFICIAL BUSINESS".

ARIZONA

AS NEW MEXICO TERRITORY

Dec. 13, 1850 - Feb. 23, 1863

Arizona post offices operating under the jurisdiction of New Mexico Territory were Pima Village (established June 21, 1859), Tubac (established Feb. 21, 1859), and Tucson (established Nov. 11, 1857).

Arizona N.M.(Feb.16,1859;Ms;Black)* 2000.00
 *With ms "Overland Via St Louis". Sent free to General James W. Denver, Washington, D.C. during his second term as Commissioner of Indian Affairs.
 Pima Villages New Mexico(Dec.1,1859;Ms;PAID 3cts[ms]; Black) ---

*Tubac, Ariz. 16,
 Mar 31*

Tubac N.M.(March 31,1860;Ms;Paid 6[ms],Paid 10[ms]; Black) 1500.00

*Tucson N.M.
 May 15*

Tucson NM(May 15,1857;Ms;Black)* 3000.00
 *This is the earliest known postal marking from what is now the State of Arizona. It is on a cover sent free to General James W. Denver, Washington D.C. during his first term as Commissioner of Indian Affairs. The first appointed postmaster was Elias Brevoort (Dec.4,1856) who never served as he moved with the dragoons to Calabazas. This marking was applied by Mark Aldrich six months prior to his Washington appointment date as the second postmaster at Tucson.



TUCSON/N.M.(Sept.17,1859;C-31.5;Free[ms];Black) . . . 2500.00

TERRITORIAL PERIOD

Feb. 24, 1863 - Feb. 13, 1912

POPULATION

1870 -- 10,000 1880 -- 40,000

Territory of Arizona created by Act of Congress Feb. 24, 1863. State created Feb. 14, 1912.

1867 Post Offices: Eldorado Canon, Hardyville, La Paz, Maracopa Wells, Mohave City, Pima Village and Prescott.

1869 Post Offices additional to above: Apache Pass, Aubrey, Calabasas, Callville, St. Joseph, St. Thomas, Tubac, Tucson, Wickenburgh and Yuma.

CIRCLE TOWN POSTMARKS

PRESCOTT/ARIZONA(1867;DC-32.5;FREE;Blue) 400.00
 TUCSON/ARI.(1868;C-24;FREE;Blue) 400.00

ARKANSAS

AS TERRITORY OF LOUISIANA

July 4, 1805 - December 6, 1812

In 1686 the French built a trading post near the confluence of the Arkansas and Mississippi Rivers. By 1751 they had erected a fort about 30 miles up the Arkansas River which, because of flooding, was moved in 1756 to a spot six miles above the mouth of the River and named Fort Desha. Following the 1763 Treaty of Paris the Spanish took control of the post, renaming it Fort Carlos III. By 1779 flooding again forced the removal of the fort to its old location 25 miles up river. In 1791 the post was renamed Fort San Estevan. When Major George B. Armistead took control in 1804 he renamed it Fort Madison. Authorities disagree as to whether the post was abandoned in 1808 or 1812, but after 1808 (the date that a second Ft. Madison was constructed in what is now Iowa) the name of the post became "the post on the Arkansa" or "Arkansas Post".

"Fort Madison 30th Novr 1808" dateline on letter of Major George Armistead to Frederick Bates, Sec. of the Territory of Louisiana at St. Louis. This letter was probably carried by military courier to the Chickasaw Agency in Mississippi Territory where it entered the U.S. mail Feb. 9, 1809

AS MISSOURI TERRITORY

December 7, 1812 - July 4, 1819

The first post office established within the boundaries of present day Arkansas was "Arkansa" (also called Arkansas Post). The first returns from this office are dated July 1, 1817 so it was probably established in 1816. The 1817 "Table of Post Offices" lists this office as being in Arkansas County, Mo.T., Eli J. Lewis, P.M. Also established no later than 1817, and thus operational under the jurisdiction of Missouri Territory were Cadron, Davidson(ville), Little Red River and White River.

- *Arkansa MoT.(Aug. 1, 1817; Ms; Free Eli J. Lewis Post Master Arkansas[ms]; Black) -----
- *Arkansa(Nov. 25, 1818; Ms; Free[ms]; Black) On letter to John Scott at Washington City -----
- *Arkansa MoT(Nov. 25, 1818; Ms; Free[ms]; Black) On letter to former President Thomas Jefferson -----

ARKANSAS TERRITORY

July 5, 1819 - June 14, 1836

POPULATION

1810 - 1,062	1840 - 97,000
1820 - 14,255	1850 - 209,000
1830 - 30,388	1860 - 435,000

Cut from Missouri Territory. Originally in the Louisiana Purchase. Created by Act of Congress March 2, 1819, effective July 5, 1819. The Territory was larger than the state, initially including most of present day Oklahoma. The area to the west left over after Indian cessions of the 1820's and Arkansas statehood (1836) had post offices which, because of P.O. Dept. administrative attachment to Arkansas, continued to use Ark. abbreviations for many years although really in the Indian Territory. See introduction to Oklahoma.

Little Rock Post Office established 1820. In 1820 the Arkansas Gazette listed offices as follows: Ark. Post, Cadron, Clark Court House, Crystal Hill, Davidsonville, Fourche de Thomas, Hempstead Court House, Hopefield, Little Rock, Mississippi, Mount Praval, Point Chicot, White Run.

An * before a listing denotes institutional ownership. These markings are not priced unless similar, privately owned markings are known.

- *Arkansa(E)(1818; Ms; Black) See Missouri Territory -----
- *(L)(Nov. 16, 1820) -----
- Arkansa(April 4, 1820; Ms; Red) 1500.00

Town	Postmark	Dates Seen	Size	Color	Value
Arkansas(E)	(May 18, 1820; Ms; Red)			1500.00
(L)	(Jan. 3, 1834)			1000.00
Arkansas Post A. T. (E)	(-; 1832; Ms; Black)			750.00
(L)	(June 20, 1835)			750.00
Arkansas Post	(Sep. 22, 1835; Ms; Black)			750.00
*Arkopolis	(Sept. 30, 1821; Ms; -)			---

The town of Little Rock was first staked out in 1820 by St. Louis land speculator William Russell. The same year a rival group, led by James Bryan and William O'Hara, laid out a town over the Russell tract which they called Arkopolis. The first setback for the Bryan-O'Hara group and the use of the name Arkopolis came on April 10, 1820 when the community's first postmaster, Amos Wheeler, was appointed for the town of Little Rock. Later, the Territory's superior court also recognized the Russell claim so it is not clear why the name Arkopolis was used as a postal town marking as late as Sept. 1821. The absence of any recorded Little Rock postmarks prior to Oct. 20, 1821, leaves open the possibility that Postmaster Wheeler, contrary to P.O. Dept. records used the name Arkopolis from the very beginning. What can be said for certain is that Little Rock became the second capital of Arkansas Territory on June 1, 1821, and that Henry W. Conway, the community's second postmaster (appointed Oct. 17, 1821), never used the old name in his markings.

Bartholomew AT	(March 3, 1835; Ms; Black)			450.00
*Batesville AT, A. T. or A Ty(E)	(Nov. 21, 1821; Ms; Black)			750.00
*(L)	(Dec. 21, 1835)			250.00
*Batesville(E)	(Sept. 22, 1824; Ms; -)			---
*(L)	(June 22, 1830)			---
*Cadron(E)	(Dec. 9, 1822; Ms; -)			---
(L)	(Dec. 30, 1822)			---
Caldwellton, AT	(Jan. 19, 1835; Ms; Black)			450.00
*Cane Hill A. T. (E)	(Dec. 22, 1831; Ms; Black)			---
*(L)	(April 23, 1834)			---
*Cane Hill Ark.	(Aug. 26, 1835; Ms; Black)			500.00

*Paul Gibson Ark Terr.
25 Sept 1827 3*

(1) Cant. Gibson Ark. Terr. (E)	(Sept. 25, 1827; Ms; Black)			750.00
*(L)	(March 1, 1828)			450.00
*1) Cant. Gibson A. Ter. (E)	(Oct. 23, 1827; Ms; Black)			---
(L)	See Oklahoma			---
(1) CANT. GIBSON/A. T. (E)	(April 22, 1828; C-30; Red)			750.00
(L)	(May 20, 1828) + See note below			750.00

Modern reproductions of the cover bearing this marking exist. They are lithographed on paper with watermark reading "Weston/Hampshire Bond/100% New Rag".

(1) Cant. Gibson A. T. (1828-29; Ms; Black)	See Oklahoma			---
(1) Cant. Gibson (1828-32; Ms; Black)	See Oklahoma			---
(1) C Gibson (1833; Ms; Black)	See Oklahoma			---
Columbia A. T. (May 24, 1835; Ms; Black)				350.00
See note under Villemont, this section.				---
Columbus A. T. (May 23, 1834; Ms; Black)				350.00
*Conway Lafayette Cty A. T. (Sept. 17, 1830; Ms; -)				---

*Crawford C House
21st Feb.*

Crawford C House A. T. (June 10, 1823; Ms; Black)				500.00
*Crawford CH (Jan. 6, 1824; Ms; Black)				450.00
Crawford C. H. Ar. Ter. (Jan. 6, 1825; Ms; Black)				400.00
Crawford C. H. A. T. (E) (April 15, 1825; Ms; Black)				400.00
*(L)	(May 20, 1832)			400.00
*Crawford CHATy(E)	(Oct. 28, 1825; Ms; Black)			---
*(L)	(Nov. 25, 1825)			---
*Crawford Ct H Ark Ter(E)	(Aug. 4, 1826; Ms; -)			400.00
*(L)	(July 6, 1827)			400.00
*Crawford CoH AT	(Jan. 26, 1830; Ms; Black)			400.00
*Crawford C. Ho AT	(Feb. 13, 1835; Ms; Black)			400.00

*Crawford Ct Ho AT	(Feb. 21, 1835; Ms; Black)			400.00
*Dardanelles, A. T. (E)	(Nov. 29, 1824; Ms; Black)			---
*(L)	(June 9, 1827)			---
Dardanelle Ak	(Nov. 10, 1828; Ms; P. M. frank; Black)			400.00
*Davidsonville Arks T	(Aug. 31, 1821; Ms; -)			---
Same	(free Hy Sanford P. M. Davidsonville At[ms]; Black) Used from Jackson, Mo., June 1, 1826			---

ARKANSAS

Town	Postmark	Dates Seen	Size	Color	Value
*Davidsonville	Arkansas	(Jan. 18, 1822; Ms; -)			---
*Dwight, Cherokee Nation, Arks.	Tery.	(Nov. 25, 1823; Ms; Free[ms]; Black)			---

This is not the Dwight Indian Mission in what became Indian Territory but the Dwight mission at its first location, 75 miles up river from Little Rock in what is now Pope County, Ark. The mission did not move to its second location until 1829, a year after the Cherokee Nation's cession of its Arkansas land. The Dwight Mission post office was the only one to operate within the Cherokee Nation West during the time it was located in present day Arkansas. After the mission's removal the post office was continued for the new town of Dwight.

*Dwight Ark	(E)	(April 9, 1827; Ms; Red)			---
	(L)	(Jan. 5, 1829)			500.00
*Dwight A.T.	(Aug. 5, 1828; Ms; -)				---
*Dwight A. Tery	(Feb. 2, 1829; Ms; Black)				---
Dwight Ark Ter	(Feb. 15, 1829; Ms; Black)				600.00
(2) Eagle Town A.T.	(1834-35; Ms; Black)	See Oklahoma			---
*Fayetteville A.T.	(Jan. 25, 1834; Ms; Red)				450.00

*Fayetteville Arks
12th Nov 3*


	(E)	(June 25, 1834; Ms; Black)			400.00
	(L-Ark Terr.)	(April 10, 1836)			400.00
	(L)	See State			---
(1) Fort or Ft. Gibson	(1832-49; Ms; Black)	See Oklahoma			---
(1) Fort Gibson A.T.	(1834; Ms; Black)	See Oklahoma			---
*Fort Smith A.T.	(E)	(Aug. 15, 1828; Ms; Black)			550.00
	(L)	(Feb. 7, 1833)			550.00
*Fort Smith	(E)	(March 13, 1830; Ms; Black)			500.00
	(L)	(As Ark. Terr.) (July 4, 1834)			500.00
	(L)	See State			---
Fourche Dumas A.T.	(Dec. 4, 1833; Ms; Black)				600.00
*Greenock A.Ter	(June 13, 1830; Ms; -)				---
*Greenock A.T.	(Dec. 12, 1830; Ms; -)				---
Harrisburgh Ark.T.	(July 7, 1830; Ms; Black)				600.00
*Harrisburgh A.T.	(Oct. 26, 1831; Ms; Free James Ward PM [ms]; Black)				---
Helena A.T.	(E)	(Sep. 12, 1831; Ms; Black)			500.00
	(L)	(Jan. 15, 1836)			450.00
Helena Ar T	(Nov. 16, 1833; Ms; Black)				450.00
*Helena A.Ty.	(Dec. 18, 1833; Ms; -)				450.00
Helena Arks	(June 3, 1836; Ms; Black)				350.00
HELENA A.T.	(Apr. 8, 1836; SL-25x3; Black)				850.00
	Same	(1836; Red)			850.00

HELENA, Arks

MAY 17.

HELENA, Arks	(May 17, 1836; SL-42x3.5; MDD below; Black)				850.00
Hempstead C.H.A.T., A.Ty., Ar. or Ark	(E) (-, 1826; Ms; Red, Black)				300.00
	(L-Ark Terr.) (Feb. 16, 1836)				300.00
	(L)	See State			---
Hempstead CH	(E)	(May, 1827; Ms; Red)			400.00
	(L)	(July 26, 1836)			350.00
HEMPSTEAD C.H.A.T.	(Jan. 18, 1834; oval 26x33; NOR; Black)				800.00
	Same	(Nov. 11, -; Red)			800.00
HEMPSTEAD C.H./Ar.T.	(E)	(March 21, 1835; C-30; FREE, D.T. Witter P.M. [ms frank]; Black)			475.00
	(L)	(May 23, 1835)			450.00
	(L)	(Red)	See State		---
*Hot Springs Ark T	(July 7, 1833; Ms; politeness Genl Houston[ms]; Black)				---
*Izard CH AT	(E)	(July 1, 1829; Ms; Black)			---
	(L)	(Aug. 4, 1832)			500.00
*Jackson Ark Ter	(Oct. 6, 1830; Ms; -)				500.00
*Jackson A.T.	(E)	(Nov. 15, 1834; Ms; Black)			500.00
	(L)	(Feb. 9, 1836)			500.00
Kidron Ark Ter	(1835; Ms; Black)	See Oklahoma			---
Lakeport A.T.	(July 14, 1834; Ms; Black)				550.00
Lewisburgh A.T.	(E)	(April 6, 1834; Ms; Black)			550.00
	(L)	(July 24, 1834; Ms; Black)			550.00
*Litchfield A.T.	(Jan. 16, 1835; Ms; -)				---

ARKANSAS



Little River Lick, Ark. Ter.	(Mar. -, 1832; saw tooth box 32x15, YMDD below, inside box; Black)				1600.00
Lit Rive Lic A.T.	(Dec. 6, 1832; Ms; Black)				750.00
	See note under Ultima Thule, this section.				---
*Little Rock A.T.	(E)	(Oct. 20, 1821; Ms; Black)			600.00
	(L)	(Aug. 31, 1831)			250.00
	(E)	(Oct. 9, 1827; Ms; Red)			400.00
	(L)	(Oct. 1837)			250.00
*Little Rock	(E)	(July 21, 1822; Ms; Black)			400.00
	(L)	(Aug. 11, 1834)			250.00
*Littl Rock	(Sept. 29, 1822; Ms; -)				400.00



LITTLE ROCK/ARKS.	("S"high)	(Oct. 7, 1829; C-31; Red)			400.00
	(E)	(Nov. 29, 1832; FREE; Black)			250.00
	(L)	(as Ark Terr.) (April 23, 1836)			150.00
	(L)	See State			---
		See note under Arkopolis, this section.			---



LITTLE ROCK/Ark.	(Sept. 9, 1830; fancy shield in box 28x21, YMDD in shield; Black)				5000.00
	Same	(Sept. 30, 1830; fancy shield in semicircle 27x19.5; Red)			3500.00
	Same	(E)	(Nov. 11, 1830; fancy shield in semicircle; Black)		1750.00
	(L)	(June 21, 1832)			1200.00
*Logan AT	(May 24, 1834; Ms; -)				---
(2) Miller C.H. Ark. Terr.	(E)	(June 24, 1824; Ms; Black)			800.00
	(L)	(Oct. 15, 1825)			750.00

*Miller CH. Ark. Ty.
July 22nd 1826*

(2) Miller CH Ark. Ty.	(June 24, 1824; Ms; Black)				---
	(L)	(Oct. 15, 1825)	See Oklahoma		---
(2) Miller CH	(E)	(July 22, 1826; Ms; Black)			650.00
	(L)	See Oklahoma			---
(2) Miller CH AT	(1828-36; Ms; Black)	See Oklahoma			---
*Morrison Bluffs Ar T, or AT	(E)	(July 5, 1830; Ms; -)			---
	(L)	(Dec. 10, 1832)			---
Mouth of Arkansas	(-; Ms; Black)				500.00
Mo. (Mouth of) Cache, A.T.	(May 22, -; Ms; Black)				400.00

*Mouth White River
3 April 1832*

*Mouth White River	(April 2, 1832; Ms; Black)				---
*New Gascony Ark Territory	(July 9, 1833; Ms; Black)				---
*Pine Bluffs A Ty	(June 22, 1829; Ms; -)				450.00
*Pine Bluffs Jeffn Cy A Ty	(E)	(Aug. 10, 1831; Ms; Red)			375.00
	(L)	(Aug. 16, 1831)			375.00

*Pine Bluffs Jeffn Cy A Ty
Arts by June 24, 1833*

*Pine Bluffs Jeffn Cy Ark Ty	(Jan. 24, 1832; Ms; Black)				375.00
Pine Bluff	(Aug. 30, 1835; Ms; Black)				250.00
*Pine Bluff A.T.	(E)	(Jan. 15, 1834; Ms; Black)			250.00
	(L)	(Aug. 30, 1835)			250.00

ARKANSAS

Town	Postmark	Dates Seen	Size	Color	Value
*St Francis(E)	(Nov.27, 1828;Ms;-)				---
	(L)(June 2, 1833)				350.00
*St Francis A.T.	(Nov.24, 1832;Ms;-)				---
*Scotia AT	(Dec.31, 1832;Ms;-)				---
*Short Mountain A.T.	(E)(Nov. 11, 1832;Ms;G.Marshall P.M.frank;-)				---
	*(L)(Dec.5, 1833)				---
Strawberry River A.T.	(July 5, 1834;Ms;Black)				500.00
*Tekatoka A.T.	(E)(Nov.6, 1829;Ms;P.M.frank;Black)				---
	*(L)(Jan.26, 1830)				---
	*Same(Free E.W.duVal Post Mr Tekatoka A.T.[ms]; Black) Used from Phila.,Pa., July 28, 1828				---
	*Same Used from Louisville,Ky., Dec.22, 1828				---
	*Same Used from Arkansas Post, Jan.19, 1829				---
*Ultima Thule	(Dec.4, 1834;Ms;Black)				---
	First established as Little River Lick, Dec. 6, 1828, name changed to Ultima Thule Dec. 9, 1833.				---
Van Buren A.T.	(E)(-; 1830;Ms;Black)				500.00
	(L)(Aug.21, 1835)				400.00
*Van Buren(E)	(Dec.22, 1832;Ms;Black)				---
	*(L)(May 18, 1833)				450.00
Villemont, A.T.	(E)(Jan.9, 1832;Ms;Black)				450.00
	*(L)(Oct.18, 1832)				450.00
	First established Oct. 21, 1829 under the name Columbia, name changed to Villemont on unknown date.				---
*Vineyard A.T.	(E)(Jan.7, 1831;Ms;P.M.frank;Black)				500.00
	*(L)(May 13, 1834)				---
Vine Yard A.T.	(E)(Sept.1, 1835;Ms;Black)				---
	*(L)(Dec.1, 1835)				---
White River(E)	(Nov.12, 1832;Ms;Black)				450.00
	*(L)(April 22, 1833)				---

- On May 28, 1828 transferred to Cherokee Nation, an area that later became Indian Territory (Oklahoma).
- On May 28, 1828 transferred to Choctaw Nation, an area that later became Indian Territory (Oklahoma).

Indian Nation markings used during the Arkansas territorial period are listed both here and under Oklahoma for convenience. Cross references are used for the few Indian Territory towns that used the Ark. Terr.(or some variety of this) in cancellations that were used after Arkansas became a state. These are not listed here in detail.

STATEHOOD PERIOD

State Created June 15, 1836

HANDSTAMPED TOWN MARKINGS

(Circle handstamps unless otherwise noted.)

ARKADELPHIA/Ark	(1848;30;Red)	45.00
Same	(1853;32;5;PAID/3[arc];Red,Black,Magenta)	35.00
BATESVILLE/Ark	(1839-44;31;Brown,Black)	35.00
Same	(1844-50;30;PAID,5,10,3;Red,Blue,Black)	30.00
BEATON/Ark	(BENTON misspelled)(1849;33;Black)	150.00
BENTON/Ark	(1844;34;Black)	50.00
Same	(1850's;29;PAID/3[C];Red)	50.00



Same	ARK(1848;34;Black)	40.00
BENTONVILLE/Ark	(1850's;26;Black)	50.00
Same	ARK(1850's;-;-)	30.00
BOONSBORO/ARK	(1850-55;-;P.O.Business[ms];Black)	50.00
CAMDEN/Ark	(1845-54;30;PAID,5,5[C],10[C];Blue,Black)	35.00
Same	(1853;30;10[C];Green)	100.00
CANTONMENT GIBSON/Ar	See Oklahoma	---
CHEROKEE /CHER.NATION.(E)	(1843-44;C-29,NOR, YMDD;Black)	1200.00
	See note under this listing in Oklahoma.	
Choctaw Agency Arks.	See Oklahoma	---
CLARKSVILLE/Ark	(1845-50;30;10,10[C];PAID,FREE; Black,Red,Blue)	50.00
COLUMBIA/Ark	(1843-45;30;5[box];Red,black)	40.00
Same	(1846-50;31;5,10[box-18x14];Red)	35.00
DOAKESVILLE/Ark	See Oklahoma	---
EL DORADO/Ark	(1850-55;32;PAID,5,10;Black)	45.00

Town	Postmark	Dates Seen	Size	Color	Value
FALCON/ARK	(1850's;30;PAID/3[C];Black)				50.00
FAYETTEVILLE/Ark	(1839-51;30;Red,Black)				35.00
Fort Gibson Ark.	See Oklahoma				---
FORT GIBSON/Ark.or ARK	See Oklahoma				---
FORT SMITH/Ark.	(1843-53;30;PAID,FREE;Black)				50.00
FORT TOWSON/Ark	See Oklahoma				---
FORT WASHITA/ARK	See Oklahoma				---
FREEO.ARK.	(1848-49;SL-27x3;FREE;Red)				550.00
Same	/ARK (1850;30;Black)				75.00
GRAND LAKE/ARK.	(1850's;29;PAID/3[C];Red)				100.00
GREENOCK/Arks.	(-;-;-)				---



HELENA/Ark.	(1839-54;30;PAID;Red)	35.00
Same	/ARK (1853-55;32;PAID,5,3;Black)	35.00
Same	/Ark. (1859;32;YD;PAID 3;Black)	50.00
HEMPSTEAD C.H./Ar.T.	(statehood use)(1836-38;30; FREE;Red)	75.00
HOT SPRINGS/Ark.	(1850-54;34;5;FREE;Blue,Black)	50.00
HUNTSVILLE/ARK	(1854;31;5[C];Black)	125.00
LARKSVILLE/Ark	(1848;-;Blue)	30.00
LITTLE ROCK/ARKs.	("s"high)(1836-48;32;5,10,X,FREE, PAID;Red,Black,Blue)	35.00
Same	(1841-47;32;PAID,10;Green)	50.00
Same	(1849;10[32x15];Blue)	50.00
Same	/Ark. (1848-55;30;5,10,FREE;Red,Blue,Black)	25.00



Same	ARK/5("RK"small & high)(c.1852;-;Blue)	30.00
Same	/3 PAID("RK"small & high)(1850's;-;PAID;Blue)	30.00
Same	/ARK(1864-65;DC-;Due 3[SL],DUE/2[C]; DUE/6[C];Black)	30.00
MAYSVILLE/ARK	(1854;-;5[C];Brown)	60.00
MONTICELLO/ARK.	(1850's;31;5[C];Red)	75.00
*NAPOLEON/Arks.	(1843;-;-)	---
Same	/Ark. (1855;-;FREE;Black)	30.00
NAPOLEON,ARK	(1845;SL-29x3;Black)	600.00
NAPOLEON/ARK.	("R"small)(1858;-;YD;PAID;Black)	---
	Transatlantic use to Italy	80.00
ODEN/ARK.	(1855;oval 44x25;postmasters name below town;Black)	500.00
PINE BLUFF/Ark	(1840-47;31;PAID,5;Blue,Red,Black)	50.00
POCAHONTAS/ARK	(-;32;PAID;Black)	75.00
PRINCETON/Ark	(-;34;Brown)	75.00
SEARCY/ARK.	(1854;30;5[C];Gray)	50.00
TALEQUAH/ARK	See Indian Territory	---
VAN BUREN/Ark.	(1840-50;30;FREE,5,10,X;Red,Black)	35.00
Same	(1845;FREE;Green)	75.00
Same	(1852;30;10 over 5[revalued];Black)	40.00
WASHINGTON/Ark.	(1841-50;30;PAID,FREE,10;Red,Black)	35.00

MANUSCRIPT TOWN MARKS

Town	Dates Seen	Value
Antoin	1839,1849	75/50.00
Arkadelphia	1844-48	50.00
Arkansas Post	1838-39	80.00
Askew	---	---
Augusta	1849	40.00
Bartholomew	1850-51	100.00
Batesville	1841	50.00
Beaties, Beatties or Baties Prairie	1840-47	50.00
Benton	1838-44	50.00
Bentonville	1845	40.00
Berlin	---	40.00
Blues Point	1845	50.00
Bolivar	1853	50.00

ARKANSAS

Boonsboro	1845-47	70.00
Brownsville	1852	40.00
Camden	----	40.00
*Cane Hill	1836	----
Caney	1851	60.00
Canton	1852	40.00
Carrollton	----	40.00
Centerpoint	1853	45.00
Chickalah	----	45.00
Choctaw Agency Arks	1847	375.00
Clark C.H.	1838	75.00
*Clarksville	1844	----
Clinton	1856	40.00
Cockatoo	1837	70.00
Coldwater	1858	75.00
Collegeville	1839	75.00
Columbia	1836-41	50.00
Core A Fabre	1838	125.00
Creek Agency Arks	1843-44	250.00
Crooked Creek	1845-49	50.00
*Crosson's Store	1861	----
*Danville	1844	----
Dardenelle	1836-44	50.00
Darysaw	1851	60.00
Denmark	----	----
Des Arc	1851	50.00
*Dry Ridge	1848	----
*Dwight	1839	----
Eagle Creek	1855	50.00
Eagletown Ark	1838-55	300.00
El Dorado	1846-50	40.00
Elizabeth	1843-49	40.00
Ellington	1842	40.00
*Evansville	1851	----
*Fayetteville A.T. (State use)	1836	----
*Fayetteville	1836-39	100.00
Florence	1858	40.00
Fort Smith	1837-50	65.00
Fulton	1843	40.00
Gaines Landing	1840,1852	50.00
Grand Lake	1847	50.00
Green Plains	1848	40.00
Greenville	1840-41	40.00
Grennock	----	60.00
Hamburg	1852	50.00
Helena	1836-37	40.00
*Hempstead CH Ar T. (State use)	1836	----
*Hickatoo	1838	----
Hickman's Bend	1850's	60.00
Hillsboro	1848-49	40.00
Horse Head	1846	60.00
Hot Springs	1850	65.00
Huntsville	1842-49	75.00
*Jackson	1838	----
Jacksonport	1855	40.00
*Jasper	1844	----
Kenyon	1855	40.00
Kidron Ark	1838-39	See Oklahoma
La Grange	1850's	45.00
Lafayette C.H.	1842	45.00
*Langville	1836	----
Lawrenceville	----	40.00
Lewisburgh	1840	45.00
Lisbon	1853	40.00
*McLeans Bottom	1848	----
Magnolia	1846	50.00
Marion	1840-42,1851	40.00
Melton	----	40.00
Mill Bayou	----	40.00
Mill Ridge	1851	40.00
Miller CH Ark	1837	See Oklahoma
Millville	----	40.00
*Mouth Cache	1836	----
Mount Olive	1848-52	40.00
*Mount Vernon	1844-45	----
Mt.Pleasant	1850's	35.00
Napoleon	1841-51	40.00
Natural Dam	1850	75.00
New Gascony	1836-37	50.00
Norristown	1850	40.00
Oldham	1848	40.00
*Old Town	1841	----
Orion	1853	40.00
*Osage C.H.	1839	----
Owensville	1844	100.00

Ozark	1839-42	50.00
Paracifita	1838-50	60.00
Park Hills Arks	1843	650.00
Paris	----	40.00
Pettit Jean	1858	50.00
Pine Bluff	1838	50.00
Planters	1850	125.00
*Pleasant Hill	1844,1852	75.00
Pleasant Island	1842	75.00
Plum Bayou	1844	75.00
Pocahontas	1844-46	75.00
Princeton	1840's-54	45.00
Red Fork	1852	50.00
Relfs Bluff	1855	40.00
Richland	1840	80.00
Rob Roy	1850's	50.00
Rock Point	----	45.00
Rockport (Rock Port)	1850's	75.00
St.Francis	c.1850	40.00
Searcy	1849	40.00
Smithville	1838-48	70.00
South Bend	1850-54	40.00
Spring Hill	1836-52	75.00
Steam Mills	1839	100.00
*Sulphur Rock	1849	----
Sylvia	1839-45	75.00
*Terrenoir	1855	----
Three Creeks	1850-51	60.00
Tulip	1854	60.00
*Ultima Thule	1851-54	100.00
Union C.H of Ct House.	1840-44	50.00
Valley Grove	1845-51	40.00
Van Buren	1836-45	50.00
Vinyard	1848	40.00
War Eagle	1856-57	80.00
Warren	1844-45	40.00
Wellington	1842	50.00
White River	1842-48	40.00
Wild Haus	1851	50.00
*Wileys Cove	1850	----
Wilmington	1849-51	40.00
Yellville	1839-51	50.00

* indicates institutional ownership.

**Price depends on demand as much or more than on rarity.
Many statehood town postmarks exist in very small
numbers, yet are reasonably priced**

Prices are for covers with the more common rating marks.

**For Confederate postmarks during the 1861-1865 period
see Volume III of this catalog.**

**For Territorial and Statehood dates see the Introduction
to this catalog.**

CALIFORNIA

SPANISH PERIOD

1697 - 1821

One of the most difficult obstacles facing the Spanish Crown in its administration of affairs in California was the great distance involved and the primitive nature of communication. Edwin A. Beilharz in his "Felipe de Neve: First Governor of California" (San Francisco Historical Soc., 1971) writes "It took three months to get official mail from Spain to Mexico; another two months to send it on to Arispe in Sonora, the seat of the government of the Interior Provinces. From Monterey in Northern California it required two months to transmit a report to Mexico City, and about the same amount of time to send a letter to Arispe via Loreto (Baja California). More than a month was needed just to get the mail from Mexico to Loreto. The difficulties which beset the royal mail even in California itself are brought out clearly in a letter from Neve to the commandant general in 1778. A force of seven cavalymen was required as an escort for dispatches because of the danger of Indian attacks on the courier. The shortage of troops made it necessary then to wait in Monterey for the return of this armed expedition before a new batch of letters could be sent".

"Presidio of San Diego July 30, 1776" dateline on letter of Junipero Serra re approval of proposed establishment of a monthly courier service between old California and Mexico. He recommends that for the time being a courier should be sent on the first of each month from San Diego for the frontiers of Old California and that the couriers should sleep every night in well defended Christian pueblos. The Presidios of San Diego and Monterey should be joined by completing a chain of missions 25 leagues apart, to include the unfounded missions of San Buenaventura and Purisima Concepcion.

Jesse L. Coburn in his "Letters of Gold: California Postal History Through 1869" (U.S. Philatelic Classics Soc., 1984) states that "From the first establishment of missions in Upper and Lower California, there was continuous mail service between the missions themselves as well as to their headquarters at the Apostolic College of San Fernando in Mexico City. Mounted military couriers (by the early 1800's) twice weekly made the trip from Monterey near San Francisco to Loreto in Baja California. They carried letters and reports, both military and religious, as well as mail from the rancheros, which from Loreto went by ship to San Blas and then overland to Mexico City". Such mission letters exist, both to and from California, hand carried by couriers, some of which were carried by ship to Acapulco where they entered the mails.

MEXICAN PERIOD

1822 to February 1, 1848

The problem of communication over a vast distance continued to plague the Mexican government in its governing of California. On Sept. 28, 1821 Mexico declared her independence from Spain, and as late as March 8, 1822, Jose Manuel de Harrear, minister of foreign affairs (whose department took charge of civil affairs in California) had not received a single dispatch from that province.

The "Otter", the first American sailing vessel to reach the California coast appeared in California waters in 1796. In the following years increasing numbers of American and British ships made trading trips to the California coast. This increase in trade produced some of the earliest California letters now in the hands of collectors.

"Island of Cataline Coast of California Dec. 28, 1826" dateline on letter of John Richards, addressed to Conn. This letter was carried by the ship "Harbinger" around Cape Horn to the United States where it was placed in the mails and received a BOSTON/MMS postmark of July 5, 1827

"Monterey 7 Feby 1828" dateline on letter of David Spence addressed to Santa Barbara with large black 2 rate (2 reales) hand-stamp. Contents mentions "post leaves immediately" which suggests that the Mexican authorities had set up an incountry postal system in California

Town Postmark Dates Seen Size Color Value

"California Sta. Barbara 16th Nov. 1831" dateline on letter of merchant addressed to England. It was carried by ship to Mazatlan, Mexico, where it arrived on Jan. 4, 1832 and was forwarded to Vera Cruz by Butler & Kennedy. At Vera Cruz it was forwarded by Robt. Werner on Feb. 14, 1832, entered the mails with a FRANCO EN/VERA CRUZ postmark. Finally arrived in London and received a British backstamp of April 5, 1832

"St. Francisco July 30, 1844" dateline on letter of Capt. James B. Hatch of the trading ship "Barnstable" out of Boston. Carried by the British barque "Brothers" to Hawaii, then around Cape Horn to New England where it entered the mails with a STONINGTON/Conn postmark of Feb. 27, 1845

FRANCO ALTA/CALIFORNIA(June 17,1834;SL-44x11;Black)
On folded letter datelined "Monterey June 17, 1834"
to San Diego 5000.00
FORWARDED BY/CALIFORNIA/THOMAS
O.LARKIN/MONTEREY(1843-46;DO-43x28;Black)
On folded letters to or from the East 2000.00
San Francisco(See San Francisco List) ---
Yerba Buena(See San Francisco List) ---

Folded letters are known with California datelines in the 1830's and 1840's. They bear no California markings, and usually went east via St. Louis Mo., across Mexico or around the Horn. Values range from \$300 and up depending on date, origin, routing, postal markings and contents.

U.S. PRE-STATEHOOD PERIOD

Feb. 2, 1848 - Sept. 8, 1850

(California never had a territorial government)

Benicia Cal(E)(Oct.29,1849;Ms;12-1/2[ms],40[ms];
Black) 1200.00
(L)(July 13,1850) 1200.00

**BENICIA CAL.
DEC 29**



BENICIA CAL(E)(Dec.29,1849;SL-24x2.5,MDD below;
12-1/2[ms],40,40[ms],80,80[ms];Black,Red) 2000.00
(L)(May 29,1850) 2000.00
BENICIA/Cal.(E)(May 23,1850;C-35;12-1/2[script],
40[ms];Red,Blue) 500.00
(L) See State ---
Culloma Cal(E)(Oct.20,1849;Ms;40[ms];--) 1500.00
(L) See State ---
CULLOMA/ALTA CAL.(E)(Oct. 1849;DLC-27;PAID,
40;Red) 500.00
(L) See State ---



CULLOMA/ALTA CAL.("LTA"&"AL"small)(E)(Dec.11,1848;
C-31;PAID[arc],12-1/2;Black) 400.00
(L) See State ---
CULLOMA/12-1/2/ALTA CAL.("LTA"&"AL"small)(E)
(April 23,1850;C-31;Red) 300.00
(L)(July 1,1850) 300.00
CULLOMA/40/ALTA CAL.("LTA"&"AL"small)(E)(April 26,
1850;C-31;PAID[arc];Red) 300.00
(L) See State ---
CULLOMA/80/CAL.("ALT"&"AL"small)(E)(April 28,1850;
C-31;PAID[arc];Red) 600.00
(L) See State ---

Note: The above four devices appear to be one, with the rate sometimes inserted in the cds and sometimes struck separately. Examples are known where the rate impinges on the date.

CALIFORNIA

Town	Postmark	Dates Seen	Size	Color	Value
CULLOMA	1/2-1/2/CAL ("ALTA"removed)(E)	(April 25, 1850; C-31; Red)			400.00
	(L) (See State)				---
GSLC, Cal.	(Great Salt Lake City, now Utah)(E)	(July 11, 1850; Ms; 40[ms]; Black)			4500.00
	(L)(July 23, 1850)				4500.00
*Junction - New York	(New York of the Pacific, now Pittsburg)(Nov. 11, 1849; Ms; 12-1/2[ms]; Black)				3000.00

*Los Angeles
Feb 22/50*

Los Angeles(E)	(Feb. 22, 1850; Ms; Black)				1000.00
	(L) See State				---
Mission San Jose, Cal.	(May 22, 1850; Ms; Paid 40[ms]; Black)				750.00
Monterey California	(April 17, 1848; Ms; 40[ms]; Black)				2000.00
Monterey Cal(E)	(April 17, 1849; Ms; 12-1/2[ms]; 40[ms]; Black)				2500.00
	(L) See State				---
MONTEREY/Cal. (E)	(April 6, 1850; C-33; 12-1/2[ms]; Red)				750.00
	(L)(May 2, 1850; C-33; 40; Red)				750.00
Napa Cal.	(Jan. 7, 1850; Ms; 12-1/2[ms]; Black)				600.00
Nappa City(E)	(Jan. 15, 1850; Ms; 40[ms]; Black)				600.00
	(L) See State				---
Nevada City	(Feb. 25, 1850; Ms; 40[ms]; Black)				350.00
Placerville Cal(E)	(July 11, 1850; Ms; 12-1/2[ms]; Black)				500.00
	(L) See State				---

Sacramento Sept 5 Paid 40

Sacramento(E)	(Aug. 24, 1849; Ms; 40[ms]; 80[ms]; Red)				2000.00
	(L)(Oct. 19, 1849)				2000.00

**SACRAMENTO 40
OCT 21 1849**

SACRAMENTO 40(E)	(Oct. 21, 1849; SL-43x8.5, YMDD below; PAID; Black)				2500.00
	(L)(Nov. 10, 1849)				2500.00
SACRAMENTO/40/CAL. (E)	(Oct. 25, 1849; O-32x23; 40 [small]; Black)				2500.00
	(L)(Nov. 1, 1849)				2500.00



12 1/2

SACRAMENTO/CAL. (E)	(Nov. 25, 1849; O-32x23; 12-1/2 [ms]; 12-1/2 [large]; [same struck twice for 25c rate], 40 [large]; [same struck three times with ms 40 for 1.60 rate]; PAID/40[arc]; PAID/40[oval]; PAID/40[DO]; Black, Red)				1500.00
	(L)(April 24, 1850)				1500.00
	Same(40[ms rate])				350.00
SACRAMENTO/12-1/2/CAL. (E)	(June 27, 1850; C-33; PAID [arc]; Black)				750.00
	(L) See State				---



SACRAMENTO/40/CAL. (E)	(April 26, 1850; C-33; PAID[arc]; Black)				500.00
	(L)(Aug. 8, 1850) Pre-Statehood				400.00
	(L) See State				---

Town	Postmark	Dates Seen	Size	Color	Value
SACRAMENTO/80/CAL (E)	(May 20, 1850; C-33; Black)				750.00
	(L)(July 26, 1850) Pre-Statehood				600.00
	(L) See State				---
Salt Lake Cal	(Salt Lake City, now Utah)(E)	(July 14, 1849; Ms; Black)			4000.00



*Salt Lake Cal.
July 16*

(L)(July 16, 1849)					4000.00
--------------------	--	--	--	--	---------

*San Diego
July 4 1850*

San Diego Cal(E)	(Aug. 8, 1849; Ms; 40[ms]; 40[ms]; red); Black)				1000.00
	(L) See State				---
SAN DIEGO/Cal. (E)	(July 3, 1850; C-33; 40[ms]; Black)				750.00
	(L) See State				---
San Francisco	- See San Francisco List				---
San Jose Cala	(Dec. 29, 1848; Ms; 40[ms]; Red)				400.00
	Same(Aug. 18, 1849; Ms; 52-1/2[ms]; Black)				400.00
San Jose Cal(E)	(Dec. 22, 1849; Ms; 12-1/2[ms]; 40[ms]; 80[ms]; Black)				400.00
	(L) See State				---
Santa Cruz(E)	(May 22, 1850; Ms; 40; Black)				500.00
	(L) See State				---
Sonoma Cal. (E)	(June 27, 1850; Ms; 40[ms]; Black)				750.00
	(L) See State				---

*Stockton T.C.
Oct 14 1849*

Stockton T.C. (Territory of California*)	(Oct. 4, 1849; Ms; Black)				1250.00
--	---------------------------	--	--	--	---------

*Although California was never officially a territory the 1849 "Official Register (page 527) lists Monterey under "California Territory". Apparently this designation also saw limited use within pre-statehood California.

Stockton Cal or Cala(E)	(Dec. 19, 1849; Ms; 40[ms]; Black, Blue)				750.00
	(L) See State				---
STOCKTON/CAL. (E)	(March 28, 1850; C-35; 12-1/2[oval]; 40[ms]; Black, Blue)				250.00
	(L)(May 31, 1850)				200.00
STOCKTON CAL/12-1/2	(June 16, 1850; C-35; Black)				300.00
	Same/40(E)(May 16, 1850; C-35; Black)				300.00
	Same(L)(June 26, 1850)				250.00
	Same/80(April 22, 1850; C-35; Black)				300.00
	Same/Cal. (E)(April 7, 1850; C-34; 12-1/2[oval]; Black, Blue)				250.00
	(L) See State				---

*Vernon Cal
Nov 24/49*

Vernon, Cal (E)	(Sept. 1, 1849; Ms; PAID, FREE, 40, 40[ms]; Black)				600.00
	(L)(June 10, 1850)				500.00
Woods Diggings	(Feb. 12, 1850; Ms; 40[ms]; Black)				600.00

CALIFORNIA

Town Postmark Dates Seen Size Color Value

*Yuba City
Cal. April 18*

Yuba City Cal.(April 18,1850;Ms;55;Black) 500.00

STATEHOOD PERIOD

State Created Sept. 9,1850

POPULATION

1850 -- 93,000 1860 -- 380,000

HANDSTAMPED TOWN POSTMARKS

(Circle handstamps unless otherwise noted:
SL - straightline, O - oval, DO - double oval, arc, etc.)

ALAMEDA/CAL(1850's;DLC-31;PAID,10;Black) 250.00
 ALLEGHANY/CAL(1850's;21;PAID;Black) 100.00
 ALLEGHANY/CAL/SIERRA COUNTY(1858;DLO-35x23.5;Black) 500.00
 ALPHA/Cal.(1850's;35;PAID;Black) 150.00
 ANGEL'S/CAL.(1853;SL-28x19,YMDD between lines;10;Black) 750.00
 ANGEL'S/CAL(1854;DLC-30;PAID,6;Black) 250.00
 Same(1855;30;PAID,10[C];Blue,Black) 150.00
 ANGEL'S CAMP/CAL.(1857;24;PAID[box],10[C];Black) 150.00
 AQUA FRIA/CAL.(1850's;31;PAID,10;Red,Black) 250.00
 AUBURN/CAL.(1851-55;32;PAID[5 & 6mm high],PAID/3,6[C],10,10[box],20[C];Black,Blue) 250.00
 Same(1850's;32;29[ms];Black) Foreign rate 250.00
 Same(1853;32;TEN;Black) 250.00
 Same/Cal.(1853-56;31;PAID,5[C],10;Black) 250.00
 Same(1850's;31;29[ms];Black) Foreign rate 250.00
 BANGOR/ CAL(1860's;28;FREE[box];Red) 150.00
 BEAR VALLEY/CAL.(1858;31;PAID;Black) 200.00
 BENICIA/Cal.(1850-51;35;40,12-1/2[script],25[ms],40[ms],50[ms];Red) 300.00
 Same(1851-55;35;PAID, FREE, PAID/3[arc],3,5,6,PAID/6[arc],10,PAID/12[arc];Red,Black) 75.00
 Same(1852-55;35;15;Black) 150.00



BIDWELLS BAR/CAL(1855-32;PAID,10;Black) 150.00
 BIG OAK FLAT/CAL(1855;29;Black,Red) 100.00
 Same(1860-61;29;15[ms];Black,Red) Foreign rate 250.00
 BONDVILLE/CAL.(1855-56;32;PAID,10;Black) 150.00
 Same(1857;30;PAID;Black) 150.00
 Same(1857-58;DLC-32;PAID;Black) 150.00
 BOTTLE HILL/CAL(1858;30;NOR;PAID,10;Black) 450.00
 BROOKLYN/CAL.(1855-58;25;Black) 100.00
 BRUSH CREEK/CAL.(1862;DC-32;Paid 15cts[ms];Black) 250.00
 CAMPO SECO/CAL.(1857;33;PAID;Blue) 125.00



Same/-CAL.--(1858;DC-28;PAID,PAID/3[C],10;Black,Blue) 125.00
 CAMPTONVILLE/CAL.(1855-56;30;PAID/3[C],10[C];Black) 150.00
 CENTERVILLE(1852;O-41x26;Black) 500.00
 CHEROKEE/CAL.(1854;DC-29;PAID,PAID/3[C],10;Black) 150.00

Town Postmark Dates Seen Size Color Value



CHICO/CAL(1854;DLO-32x26;10;Black) 750.00
 CHINESE/CAL.(1855;DLC-33;PAID/3[C];Black) 300.00
 CLARKSVILLE/Cal.(c.1862;--;Black) 150.00
 CLOVERDALE/Cal.(1858;33;FREE[box];Black) 200.00
 COLD SPRING/CAL.(1850's;30;PAID/3;Blue) 300.00
 COLOMA/Cal.(1857-60;32;YMDD;FREE,PAID/10[C];Black,Red) 100.00

COLUMBIACAL

COLUMBIA, CAL.

COLUMBIA,CAL(italic letters)(1851-53;SL-37x4;PAID,5,6[C],PAID/6[C],10,10[C];Black) 350.00
 Same/CAL.(1853-54;SL-44x13;PAID,3[C],5,6,6[C],PAID/6[C],10;Black,Red) 250.00
 Same(1853-54;SL-44x13;PAID,29,59[C];Black) Foreign rates 450.00
 COLUMBIA/CAL.("AL"small)(1854-60;32;PAID,FREE,3,PAID/3,5,6,6[C],10;Black,Blue,Red) 40.00
 Same(1854-55;32;10[orange],Blue) 60.00
 Same(1854-55;32;PAID,26,29;Blue) Foreign rate 150.00
 Same/Cal.(1857-58;32;YMDD;PAID,FREE,10;Black,Blue) 40.00
 COLUSA/Cal.(1859;34;PAID/10[C];Black) 150.00



CRESCENT CITY/CAL.(1855;DC-36/22;PAID;Black) 125.00
 Same/Cal.(1857-60;34;PAID,FREE,10,10[C];Black) 60.00
 Same(1857-60;34;PAID,15[ms];Black) Cross border rate to New Brunswick 250.00



CULLOMA/CAL.(1851-55;33;PAID,3,3[DLC],PAID/3[dotted circle],5,6,PAID/6 CTS[C],PAID/6 CTS[oval],10;Black,Blue,Red) 60.00
 Same(1850's;33;10;Green) 100.00
 CULLOMA/ALTA CAL.(1850-51;DLC-27;12-1/2,12-1/2[ms],40[C];Red,Black) 300.00
 CULLOMA/12 1/2/ALTA CAL.("LTA"&"AL"small)(1850-51;31;Black,Red) 300.00
 Same/80/ALTA CAL.("LTA"&"AL"small)(1850;31;Black) 350.00

Note: The above three devices appear to be one, with the rate sometimes inserted in the cds and sometimes struck separately. Examples are known where the rate impinges on the date.

DIAMOND SPRINGS/+CAL.+(1854-57;DC-29/19;PAID,PAID[C],PAID[DLO],PAID/10[C],X;Black,Blue) 100.00
 Same/CAL.(1850's;30;5;Black) 60.00
 Same/Cal.(1856-58;32;YMDD;PAID/10,PAID/10[oval];Black) 50.00
 DOUBLE SPRINGS/Cal.(1852;--;Black) 500.00
 DOWNIEVILLE/CALIFORNIA(crude letters)(1851-54;35;PAID,10;Black) 150.00
 Same/CAL.(1852-54;32;PAID,PAID/3[arc],5,6,PAID/10,10,20;Red,Black) 50.00
 Same(1852-54;32;OVERLAND[SL];Black) 750.00
 Same/Cal.(1862;33;YMDD;PAID,10;Black) 60.00
 DRY CREEK/CAL.(1857;DLC-32;PAID[C],PAID/10;Red) 250.00
 Same(1857;DLC-32;20[ms];Red) Registered usage 500.00

CALIFORNIA

Town	Postmark	Dates Seen	Size	Color	Value
DRY TOWN/Cal.	(1850's;30;PAID;Black)				200.00
DUTCH FLAT/CAL	(1858-61;32;PAID[C];10;Black)				150.00
	Same(1863;DLC-32;FREE[DO];Black)				150.00
EL DORADO/Cal.	(1858-60;32;YMDD;PAID/3[arc];PAID,10;Blue)				150.00
EMPIRE RANCH/Cal.	(1856;34;PAID;Black)				150.00
EUREKA H BAY/CAL	(Humboldt Bay)(1857-58;DLC-33;PAID, FREE;Black)				350.00
FIDDLETOWN/CAL	(1854;33;Black,Red)				125.00
FORBETOWN/Cal.	(1854-60;34;PAID,PAID/10[C];Black,Red)				75.00
FORBETOWN/CAL	(1855-56;O-34x24,NOR;PAID,X,10;Black)				350.00
	Same(1861;25;PAID,10,PAID/10[C];Black)				75.00
FOREST CITY/CAL	(1850's;33;Black)				100.00
	Same(1850's;DLC-37;PAID,PAID[large oval];6,10;Black)				200.00
FOREST HILL/CAL	(1860's;25;PAID[box];Black)				100.00
FORLORN HOPE/CAL	(1859-61;DLC-33;Black)				350.00
	Same/Cal. (1859-61;32;PAID, FREE, 5;Black)				200.00
FOSTERS BAR/CAL	(1853;25;Blue)				150.00
	Same(crude hand cut letters)(1854;32;PAID[box];Black)				300.00



	Same("AL"small)(1854-57;32;PAID,10, FREE;Black,Red)	100.00
FOSTER'S BAR/CAL	(1861;25;FREE[ms];Black)	300.00
FOURTH CROSSING/CAL	(1850's;30;PAID[oval];10[C];Black)	250.00
GARDEN CITY/CAL	(1857;32;PAID,10;Black)	250.00
GEORGETOWN/CAL	(1853;DLC-32;PAID,6,10;Black)	250.00



	Same(1854-59;30;PAID,6,PAID/6/CENTS[C];PAID/6[C];5[C];10[C];10;Black,Red)	40.00
	Same(1855;30;PAID,15;Black) 5 times rate	150.00
	Same/Cal. (1850's;34;PAID 10[ms];PAID,10;Black)	150.00
GIBSONVILLE/CALA	("A"high)(1850's;33;PAID;Black)	200.00
	Same/Cal. (1855;35;PAID;Black)	100.00
GILROY/CAL	(1858;DLC-34;PAID;Black)	100.00
GOODYEAR'S BAR/CAL	("AL"small)(1851-55;33;PAID,10,PAID 3[arc];Black,Red)	200.00
GRASS VALLEY/CAL	("AL"small)(1852-60;32;PAID,3,6,10;Black,Blue,Red)	60.00
	Same(1857;32;PAID,15;Black) Foreign rate	200.00
	Same CAL /6 PAID(1850's;32;Black)	100.00
	Same/Cal. (1857-58;32;YMDD;PAID,10[C];Black)	100.00
	Same/CAL(1863;DC-25/13;30[ms];Black) Foreign rate	150.00
GREENWOOD/CAL	(1854-55;O-33x19,NOR;PAID/6,10[C];Black)	500.00
HEALDSBURG/Cal.	(1858-60;33;PAID,PAID[box];PAID/3[arc];Black)	150.00
HORSETOWN/Cal	(1857-62;35;PAID[box];10;Black)	150.00
INDIAN GULCH/CAL	(1860;--;NOR;Black)	300.00
IONE VALLEY/Cal.	(1860's;30;5;Black)	100.00



IOWA CITY/Cal.	(1856-57;32;PAID/10[C];Black)	150.00
	Same(1859;31;YMDD;PAID/10[C];Black)	150.00
	Same/CAL(--;--;--)	100.00

Town	Postmark	Dates Seen	Size	Color	Value
JACKSON/CAL	(1850's;30;thick circle;PAID,10;Black)				100.00
	Same(1853;27;PAID;Black)				50.00
	Same(1853;27;PAID,28;Black) Foreign rate				200.00
	Same/Cal. (1852-55;29;PAID,3[C],5[C],6[C],10[C];Black,Red)				40.00
	Same(1856-59;32;YMDD;PAID,3,10[C];Black,Red)				40.00
JACKSONVILLE/CAL	(1850's;31;PAID,6,PAID/6[arc];Black)				150.00
JAMESTOWN/CAL	("AL"small)(1855;32;PAID,PAID/6[arc];10;Black)				100.00
JOHNSON'S RANCH/CAL	(1855;DLC-33;PAID;Black)				125.00
KINGS RIVER/CAL	(1850's;32;PAID;Black)				350.00

KNIGHTS FERRY

California *14 Feb*

KNIGHTS FERRY/California	(1851;SL-41x7;Black,Red)	1000.00
KNIGHTS FERRY/CAL	(1850's;34;Black)	150.00
LA GRANGE/CAL	(1850's;34;PAID;Black)	200.00
LA PORTE	(1857;SL-32x8;W YOULEN, FREE;Black)	1500.00
LA PORTE/CAL	(1850's;30;15;Black) Foreign rate	375.00
	Same(1860;30;Black)	100.00
	Same(1862;DC-26/14;PAID,10;Blue)	150.00
LEWISTON/CAL	(1860;DC-33;PAID;Black)	150.00
LONG BAR/Cal.	(1861;34;PAID[red];Black)	150.00
LOS ANGELES/CAL	(1850's;33;PAID,3,3[C],5[C],6,10[oval];DUE/20[oval];Black)	300.00



	Same/Cal. (1858;33;PAID[box];80[ms];Black)	350.00
	Same(1850's-61;35;PAID[oval];10[oval];Black)	250.00
MAC DERMOTT'S BRIDGE/CAL	(1854;33;10;Black)	250.00
MAC DERMOTT'S/BRIDGE CAL	(1854-56;triple oval 50x25;Black)	850.00
MARIPOSA/CAL	(1852-58;31;PAID,3,6,10,PAID/10[C];Black,Red)	100.00



MARTINEZ/CAL	("AL"small)(1853-55;36;PAID,PAID/3,5,5[large];10,10[C];Black,Red)	100.00
	Same/Cal. (1861;32;PAID/3[arc];Black)	75.00
MARYSVILLE/CAL	(1851;31;40[ms];Black)	125.00
	Same(1851-53;31;PAID,6,5,10,PAID/6[C];Black)	50.00
	Same/12 1/2/CAL. (1851;31;37-1/2[ms,over 12-1/2];Black)	150.00
	Same/40/CAL. (1850-51;31;PAID;Black)	150.00
	Same/80/CAL. (1851;31;Black)	350.00
	Same/CAL. (1851-57;32;PAID, FREE, 3,5,6[C];PAID/6[C];10;Black,Blue,Red)	75.00
	Same CAL /3 PAID(1853-55;32;Black,Blue)	60.00
	Same CAL /5(1854;32;Blue)	60.00



	Same CAL /6 PAID(1853-55;32;Black,Blue,Red)	60.00
	Same CAL /10("AL"small)(1851-54;32;PAID;Black,Blue,Red)	40.00
	Same CAL /12 PAID(1853-55;32;Black,Blue)	75.00
	Same CAL /15(1856;--;Blue)	150.00
	Same CAL /20("AL"small)(1850's;32;Blue)	75.00
	Same CAL /26 PAID(1853-55;32;Black,Blue)	250.00
	Same CAL /FREE("AL"small)(1850's;--;Blue)	75.00
	Same/Cal(1855-58;32;9[triple rate];Black)	100.00

CALIFORNIA

Town	Postmark	Dates Seen	Size	Color	Value
MAXWELL'S CREEK/CAL.	(1852-53;26;PAID,5;Black,Blue)				150.00
	Same(1859-61;28;PAID;Blue)				100.00



MERCED FALLS/CAL.	(1850's-61;30,NOR;PAID,FREE,10;Black)				300.00
MICHIGAN BAR/Cal.	(1855;--;PAID;Black)				150.00
MICHIGAN BLUFF/CAL.	(1850's;DLC-39;PAID,PAID[C],10,10[C];Black)				75.00
	Same(1850's;32;PAID[C];Black)				50.00
	Same(1860;DC-25;PAID[C];Black)				100.00
MOKELUMNE HILL/CAL("AL"small)	(1850-58;31;PAID,PAID/3[arc],5,6,PAID/6[arc],10;Black,Blue)				75.00
	Same/CAL(1853-54;23;PAID,5,6,10,X;Black)				75.00
MOKELUMNE HILL, CAL	(1854;SL-33x3;PAID,6,10;Black)				750.00

MOKELUMNE HILL, CAL AUG 28

	Same(1854;SL-42x4,MDD;10;Black)				750.00
MONTEREY CAL	(1850-51;SL-28x2,YMDD below,PAID;Red,Black)				1500.00
MONTEREY/Cal.	(1850-51;33;12 1/2,25,25[ms];Black,Red)				200.00
	Same(1851-54;33;PAID,3,5,10,Red)				75.00
MONTEZUMA/CAL.	(1852-56;31;PAID,6,Blue)				125.00
MOORES FLAT/Cal.	(1850's;33;Black)				100.00



MORMON ISLAND/*-+CALA. +-*	(1853-54;DLDO-54x26;PAID,5,6,10[box];Black)				350.00
MORMON ISLAND/Cal.	(c.1859;--;PAID/10[C];Black)				200.00
MOUNT OPHIR/CAL.	(1854;DLC-32;PAID/3[C];Red)				250.00
	Same(1856-57;30;PAID,PAID[C],10[C];Black,Blue,Red)				150.00
MOUNTAIN SPRINGS/CAL.	(1854-55;DLC-39;PAID,3[C];Black)				350.00
MOUNTAIN VIEW/CAL.	(1850's;DLC-40;Black)				250.00



MUD SPRINGS/*CALA*(("A"high)	(1851-57;DC-37-24;5;Black)				350.00
	Same/Cal(1855;34;Black)				150.00
MURPHY'S/CAL.	(1852-53;DLC-35;PAID,3,6;Black,Blue)				125.00
	Same/CAL.(1852;30;Black)				100.00
	Same(1854;32;PAID/3[oval],PAID/6[oval],PAID/12[oval];Black)				75.00
NA PA CITY/CAL("AL"small,first "P" of "NAPPA" removed)	(1850's;32;PAID,10;Black)				100.00
NAPPA CITY/CAL("AL"small)	(1855-58;32;PAID,PAID/3[arc],6,10;Black,Red)				100.00
NEVADA CITY/CAL	(1850's;32;PAID,6,PAID/3[arc];Black)				150.00



Same CAL./3 PAID	(1852-54;32;6,10,PAID/3[arc];Black)				60.00
Same CAL./5	(1854-55;32;FREE,10;Black)				60.00
Same Cal./10 Paid	(1855-56;32;YMDD;Black)				70.00

Town	Postmark	Dates Seen	Size	Color	Value
Same/Cal.	(1855-61;32;YMDD;PAID,PAID/3[arc],6,PAID/6[box],10[C];Black)				60.00
NORTH BLOOMFIELD/Cal.	(1850's;34;PAID[oval];Black)				250.00
NORTH BRANCH/CAL.	(--;arc--;Black)				450.00
NORTH BRANCH/CAL.	(1853-54;34,NOR;PAID,6;Black)				250.00
NORTH SAN JUAN/Cal.	(1857-58;36;PAID,PAID[box];Black)				175.00
OMEGA/CAL.	(1850's;25;PAID[oval],PAID[box];Black)				150.00



OPHIRVILLE/CAL.	(1854;35;PAID,10;Black,Red)				200.00
	Same(1857;32;PAID[oval];Black,Blue)				200.00
Oroville/Cal.	(1856;SL-28x23;PAID;Black)				500.00
OROVILLE/CAL.	(1856,32,NOR;PAID;Black)				200.00
OROVILLE/CAL	(1857;32;YMDD[ms];PAID;Black)				75.00
OROVILLE/Cal.	(1857-58;32;YMDD;PAID,10[C];Black,Blue)				75.00
PARKS BAR/Cal.	(1850's;32;PAID,10;Black)				400.00
PATTERSON/CAL	(1858-59;DLC-32;PAID,PAID[oval];Black)				200.00
PETALUMA/CAL("AL"small)	(1852-58;32;PAID,PAID[oval],PAID/3[arc],10;Black)				75.00
	Same(PAID,45[ms],29[ms]) Foreign rate				250.00
PLACERVILLE/CAL	(1851-52;DLC-40;40[ms],10;Orange)				350.00
	Same(1852-53;30;PAID,5,PAID/6[C],6[C],10,FREE;Black,Blue)				75.00
	Same(29[ms,foreign rate])				250.00
	Same CAL./3 PAID(1854;30;Black)				60.00
	Same CAL./5(1855;30;Black)				60.00
	Same CAL./6 PAID(1854;32;Black)				75.00
	Same CAL./10(1854;30;PAID;Black)				60.00
PLEASANT SPRINGS/CAL	(1855;DLC-32;PAID,10;Black)				300.00
PLUM VALLEY/CAL.	(1855-57;32;PAID;Black)				250.00
PORTERS BAR/CAL.	(1854-56;30;PAID;Black)				150.00




QUARTSBURG/CAL.	(1855;33;10;Black)				300.00
QUINCY/Cal.	(1860;32;Black)				100.00
RABBIT TOWN/CAL.	(1856;DLC-32;Black)				350.00
RATTLE SNAKE/CAL	(1850's;DLC-33;PAID,10;Black)				250.00
RED BLUFF/Cal.	(1853-56;33;PAID,10[C];Black)				75.00
RED DOG/CAL	(1856-65;32;PAID,FREE;Black,Red)				200.00
RIO VISTA/CAL.	(c.1858-62;27;FREE;Black)				150.00



ROUGH AND READY/CAL	(1851;irregular C-32;5,10;Black)				250.00
	Same CAL/PAID(1850's;28;Black)				200.00
ROUGH & READY/Cal	(1853-58;32;YMDD;PAID,10[C];Black)				125.00
ROUGH AND READY/CAL	(1861;30;PAID,10[C];Black)				125.00
SACRAMENTO/12-1/2/CAL	(1850;33;Black)				250.00
	Same/40/CAL(1850;33;PAID;Black)				200.00
	Same/80/CAL(1851;34;Black)				250.00
SACRAMENTO CITY/Cal.	(1850-52;35;PAID[two types],10,20;Red,Black)				60.00
	Same(3[hollow],12-1/2[large],40[2 types,large];Red,Black)				150.00
	Same(12-1/2[small],40[small],80[small];Red,Black)				300.00
	Same(1851-52;1[drop rate];Black,Red)				150.00

CALIFORNIA

Town Postmark Dates Seen Size Color Value



6

Same(1851-56;36;PAID,3,[C],5,6,6[hollow],PAID/6[arc], PAID/6[C],10[three types],12,20;Red,Black)	50.00
Same(3[hollow];Red,Black)	150.00
Same(FREE;Red,Black)	75.00
Same(1857-59;33,YMDD;PAID,FREE,10;Black)	60.00
Same(1861;32;Black)	60.00
Same CAL/3 PAID(1855;33;Red)	75.00
Same CAL/6 PAID(1852-55;33;Black,Red)	75.00
ST. LOUIS/CAL.(1850's;32;PAID,3[box];Blue,Black)	200.00
SALMON FALLS/CAL(1850's;34;PAID,10[octagon];Black)	350.00
SAN ANDREAS/CAL.(1851-55;DLC-32;PAID,3[C],10; Black)	150.00
SAN ANDREAS(1854;SL-25x2.5;Black)	750.00
SAN DIEGO/Cal.(1850-51;33;PAID,12 1/2[ms],40[ms]; Black)	200.00
Same(1852-53;33;Black)	150.00
SAN FRANCISCO - See San Francisco List	---
SAN JOSE/Cal.(1851;34;PAID,12-1/2[ms],40[ms],FREE; Red)	250.00
Same(1853;30[ms,foreign rate])	200.00
Same(1852-56;34;PAID,FREE,5,10,30;Red)	50.00
Same(1851;T00 LATE;Red)	300.00
Same/CAL(1861;DC-25;Black)	300.00
SAN LUIS OBISPO/CAL.(1850's;26;FREE[oval];Black)	100.00
SAN PEDRO/CAL.(1854;DLC-34;PAID[double octagon]; Blue)	250.00
SAN RAFAEL/CAL.(1860;DLC-34;Black)	350.00



STA. BARBARA /CAL("A"or"STA"high)(1851-53;31,NOR; PAID,3,10;Black,Red)	350.00
SANTA BARBARA/CAL(1850-61;24;PAID[box],3,10,20; Black)	100.00
SANTA CLARA/Cal.(1850's;32;PAID,10[C];Black)	100.00
Same(1857;34;10,X;Black)	75.00
SANTA CRUZ/CAL("AL"small)(1850-54;33;PAID,3,PAID/3 [arc],5[C],10,10[C];Black)	125.00
SANTA ROSA/CAL.(1855-56;30;PAID,PAID/3[arc],10[C]; Black)	50.00
Same(1856-57;34;Black)	150.00
Same/Cal.(1855;33;Black)	150.00
SEBASTOPOL/CAL.(1860's;25;PAID[box];Black)	150.00
SHASTA/CAL(1852;26,NOR;Black)	200.00
Same/10 CAL.(1853;26,NOR;Black)	250.00
Same/CAL(1853-57;32;PAID,PAID/3[arc],3,5,6,10, FREE;Black)	50.00
Same/Cal.(1861;32,YMDD;PAID/10[arc,"PAID"boxed] --)	100.00
SHAW'S FLAT/CAL.(1858;25;PAID;Black,Red)	250.00



SNELLINGS RANCHE/CALA.("A"high)(1853-54;DO-35x25; Black)	350.00
SONOMA/CAL.(1851-54;32;PAID,5;Black)	60.00

SONORA, CALIFORNIA,
APR 13, 1852

SONORA, CALIFORNIA(1851-52;SL-37x3,YMDD below; PAID[7 & 9mm],5[large],6[large],10[C];Blue)	450.00
--	--------

Town Postmark Dates Seen Size Color Value



5

Same/CAL(1852;SL-32x3.5,YMDD below;PAID,6,10; Black)	600.00
Same CAL(1852;SL-23x3;Black)	750.00
SONORA /CAL.(1852-53;DC-25/15;PAID[13 & 21mm], PAID[box],FREE,3,3[box],5,5[DC],5[negative box], 6,6[C],6[dotted C],10[box],10[C],10[dotted circle]; Black,Red)	100.00
Same/CAL("AL"small)(1853-54;32;5,PAID/6[C],PAID/ 10[C];Black)	60.00
SPANISH FLAT/CAL(1850's;35;3;Black)	150.00
STOCKTON CAL/40(1850-51;33;PAID;Blue)	200.00
Same/Cal.(1850-51;33;PAID,12-1/2[large oval], 12-1/2[ms],40[large oval],40,80[large oval]; Black,Blue)	250.00
Same(1851-52;33;PAID,PAID/3[arc],3,5,6,6[large], 10,12[large oval],12[oval];Black,Blue)	60.00
Same(1853-54;33;PAID,FREE,10,12[C];Black)	60.00
Same Cal./10 Paid(1850's;--;Black)	60.00
Same/CAL.(1853-57;32;PAID,10,PAID/12[C],20;Black, Blue)	60.00
Same(1853-57;32;15;Black,Blue) Cross Border rate	100.00
Same CAL /PAID(1850's;30;10;Black)	60.00
Same CAL/3 PAID(2 types)(1853;32;Black)	60.00
Same CAL/6 PAID(1853;32;Black,Blue)	75.00
Same CAL/10(1850's;34;PAID;Black)	60.00
Same CAL/12-12/(1850's;33;Blue)	300.00
Same/CAL(1863;DC--;Black)	60.00
STRAWBERRY VALLEY/CALA(final"A"high)(1850's;34;PAID, DUE/3;Black,Red)	200.00
SUISUN CITY/Cal.(1850's;34;PAID,PAID[box],10; Black,Blue)	125.00
Same(35[ms,rate to Denmark])	300.00
SUTTER CREEK/CAL(1850's;DC-31;PAID[DC];Black) On miner's illustrated envelope	850.00
TABLE ROCK/Cal.(1850's-60;35;PAID,10[box];Black)	200.00
TEHAMA/CAL.(1850's;35;PAID/10[C];Blue)	150.00
TEXAS HILL/Cal.(1856;32;PAID,10[C];Black)	150.00
TIMBUCTOO/Cal.(1860-62;25;PAID;Black)	150.00
TODDS VALLEY/CAL.(1850's;37;PAID;Black)	250.00
Same/Cal.(1858-59;34;PAID,FREE[arc],PAID/3[arc], PAID/10[C],10[C],20;Black)	125.00
Same(1850's;34;PAID,20,OVERLAND;Black)	750.00
Same(P.O.BUSINESS/FREE[DL arc];Black)	1500.00
TRINITY/CAL.(1854-57;30;PAID;Black)	150.00
TRINITY CENTRE/CAL(1850's;32;PAID;Black)	150.00



UNIONTOWN/H.B./CAL.(Humboldt Bay)(1852-56;O-43x28; PAID[oval];Blue)	600.00
VALLEJO/Cal.(1850's;30;PAID/3[arc],PAID/10;Red)	150.00
VALLEJO/Cal.(1855-60's;37;PAID,PAID/10;Red)	150.00
Same/CAL(1850's;36;PAID/3[arc];Black)	250.00
VALLICITA/Cal(1850's;30;Black)	150.00
VALLICITO/CAL.(1850's;30;PAID,3[C];Black)	200.00
VISALIA/CAL.(1850's;DLC-32;Black)	300.00
Same(1850's;25;PAID[box];Black)	125.00
VOLCANO/CAL.(1854-55;32;PAID,3[C],10[C];Black)	150.00
Same(PAID,26[ms,foreign rate])	250.00
Same/Cal.(1855-58;31;PAID/3[C],6[C],10[C];Black)	125.00
WATSONVILLE/Cal.(1850's;35;Black)	100.00
WEAVERVILLE/CAL(1852-55;O-40x25;PAID,3,5,6,10, 10[box];Black,Blue,Red)	225.00
Same(1852-55;O-40x25;PAID,26;Black) Foreign rate	450.00

Please report unlisted markings to the publisher, and include a photocopy of the marking whenever possible.

CALIFORNIA

Town Postmark Dates Seen Size Color Value



WEAVERVILLE/Cal. (1856-57;33;PAID,FREE,3, PAID/10[arc],10[C],30;Black,Blue,Red)	100.00
WOODVILLE/CAL. (1850's;30;PAID,10,Red)	500.00
YANKEE JIMS/CAL("AL"small)(1855-56;31;PAID,10, Black)	125.00
YREKA/Cal. (1855-58;32,YMDD;PAID,PAID/3[arc],10, PAID/10[arc],20,DROP,FREE;Black,Blue)	50.00
Same(1858;32,YMDD;PAID/10[arc],small hdstp picture of a bison;Black)	350.00

SAN FRANCISCO

MEXICAN PERIOD

1822 - Feb. 1, 1848

San Francisco(E)(Dec.27,1847;Ms;Red)	4500.00
(U.S. Marking used in Mexican California)	
(L) See Pre-Statehood	---

Yerba Buena (This was the original name of the settlement at what is now San Francisco. 1845-46 folded letters datelined "Yerba Buena" are known, but none have California postal markings. Values of \$500 and up depend on address, contents and markings.)

U.S. PRE-STATEHOOD PERIOD

Feb. 2, 1848 - Sept. 8, 1850

MANUSCRIPT TOWN POSTMARKS



San Francisco(E)(March 15,1849;Ms;40[ms];Black,Red)	4000.00
(L)(June 20,1849)	3500.00

Note: Some examples have a flourish at the end which could make the marking read "San Francisco C"

STRAIGHTLINE POSTMARKS

SAN FRANCISCO.

SAN FRANCISCO(E)(June 20,1849;SL-31x2.5,MDD[red]; 40[ms,red],80[ms,red];Black)	1500.00
(L)(Aug.1,1849)	1500.00

CIRCLE POSTMARKS



SAN FRANCISCO/Cal.(E)(Aug.1,1849;C-33;PAID,12-1/2 [ms],40[ms,red],40[box],80[ms],80[box];Black)	100.00
(L)(Aug.15,1850;C-33;56[ms];Red) Foreign rate	150.00
Same/CAL(E)(Aug.31,1850;C-34;40,80;Black)	100.00
(L) See State	---
SAN FRANCISCO(E)(April 1,1850;C-33;1.60[ms];Red)	300.00
(L)(July 25,1850)	300.00
Same/2(1850;C-33;Red)	500.00
Same/12-1/2(E)(April 26,1850;C-33;Red)	200.00
(L) See State	---

Town Postmark Dates Seen Size Color Value

Same/40(two varieties, seriffed letters, no period, 33mm and sans serif letters, period, 35mm)(E) (Feb.2,1850;C-33-35;PAID;Black,Red)	100.00
(L) See State	---
Same/80(two varieties, seriffed letters, no period, 33mm and sans serif letters, period, 35mm)(E) (April 1,1850;C-33-35;Red)	150.00
(L)(Aug.15,1850)	150.00
Same/RECD("D"high)(E)(March 6,1850;C-33;Red)	300.00
(L) See State	---
Same(with PER STR.COLUMBUS,STEAMER/WINFIELD SCOTT) See Maritime Mail	---
No town mark(Sept.14,1849;2[ms];Red) Drop rate	500.00
Same(Dec.27,1849;2[box])	500.00
Note: The above two covers contain valuable letters, the first from W.T. Sherman, the other from Thomas Larkin. Value with less significant contents would be \$100.00.	
Same(Jan.25,1850;SHIP/6[fancy];Black) From Hawaii	750.00

STATEHOOD PERIOD

State Created Sept. 9, 1850

SAN FRANCISCO(1851-52;35;PAID,58[ms];Orange-red)	
Rate to France	100.00
Same(1850;35;PER STR. ISTHMUS;Black) See Maritime Mail	---
Same(1851;35;2;Orange-red)	150.00
Same/6(1851;35;PAID;Red,Orange-red)	50.00
Same/10(1851;35;Orange-red)	40.00
Same/12 1/2(1850-51;35;Orange-red)	150.00
Same/40(Two varieties,seriffed letters, no period, 33mm and sans serif letters, period, 35mm) (1850-51;33-35;PAID;Black,Red,Orange-red)	50.00
Same/80(Two varieties, seriffed letters, no period, 33mm and sans serif letters, period, 35mm) (1850-51;33-35;Red,Orange-red)	100.00
Same/RECD("D"high)(1850,33,30[box];Orange-red) From Chile	150.00
Same/CAL.(1851;32;PAID,59;Orange-red) Foreign rate	125.00
Same(1851-55;32;PAID,3,5,6,10,20,PAID/6[C],PAID/6[arc];Black,Blue,Red,Orange-red)	20.00
Same(1854;32;PAID,22,25,29;Black,Blue,Red) Foreign rates	100.00
Same(1853;32;30[box];Black) Panama rate	150.00
Same(1852;33;12;Black,Blue)	75.00
Same(1858-60;33,YMDD;20;Black)	30.00
Same(1858-60;33,YMDD;DROP/1ct[C];Black)	100.00
Same(1860;33,YMDD;30[C];Black) Foreign rate	100.00
Same(1861-68;DC-26/13;5,10,12,15,20,24,30[C],40; Black) Foreign rates	50.00
Same(1864;DC-26/13;10,FOREIGN;Black)	250.00
Same(--;24;10;Black)	50.00
Same/CAL. ("AL"small)(1856;32;ship,12;Black)	150.00
Same CAL/5("AL"small)(1850's;32;Black)	10.00
Same CAL/6(1851-55;34;PAID;Orange-red)	20.00
Same CAL/PAID/6(1852-53;32;Black)	50.00
Same CAL/10("AL"small)(1855;32;PAID;Red)	10.00
Same CAL/10 Paid("AL"small)(1855;32,YMDD;Black)	10.00
Same CAL/12(1858,32,YMDD;Black)	60.00
Same CAL/12 Paid(1857-58;33;Red)	60.00
Same CAL/12 Paid("AL"small)(1859;33,YMDD;Black)	60.00
Same CAL/15 Paid(1858-59;33,YMDD;Black,Red) Foreign rate	150.00
Same CAL/20(1855;33;PAID;Black,Orange-red)	50.00
Same CAL/26 Paid("AL"small)(1856-65;33,YMDD;Red) Foreign rate	150.00
Same CAL/30 Paid(1859;33,YMDD;Black) Foreign rate	150.00
Same CAL/FREE("AN"&"AL"small)(1856-58;32;Black)	100.00
Same CAL/Paid(1857-60;30,15[C],22,42[ms];Red) Foreign rates	100.00
Same/Cal.(1850-51;33;PAID,12-1/2,12 1/2[ms],40, 80;Black,Red,Orange-red)	100.00
Same(1851;33;1.60[ms,red];Black)	250.00
Same(1851;33;2;Red) Drop rate	150.00
Same(1851;33;PAID,26,59;Red) Foreign rates	250.00
Same(1851-55;33;5,10;Black)	40.00
Same(1851-55;33;PAID[oval],1,Black,Blue) Drop rate	150.00
Same (1852;33;2[box];Red)	150.00
Same(1851-55;34;PAID,3,5,PAID/6[arc],10,PAID/12; Black,Blue,Red)	40.00
Same(1851-55;34;1;Black) Drop rate	150.00
Same Cal./3 PAID(1851-55;33;Black,Red)	40.00

CALIFORNIA

Town	Dates Seen	Value	Town	Dates Seen	Value
Same Cal./DEAD LETTER OFFICE(1856;DC-42/26, YMDD;Black)		250.00	Goodyears Bar	1853	275.00
Same(1859;33;30[box];Red) Triple rate		100.00	Grass Valley	1853	60.00
No town mark(1851-60;30[box];Black,Orange-red) Incoming foreign mail		100.00	Green Springs	1853	90.00
			Green Valley	1852-54	175.00
			Greenwood	1853-54	125.00
			Grizzly Bear House	1861	200.00
			Grizzly Flats	1857	250.00
			Grove City	1861	400.00
			Hamilton	1852	200.00
			Illinoistown	1855	350.00
			Ind(ian) Springs	1858	100.00
			lone Valley	----	100.00
			Iowa City	1854-56	150.00
			Jacinto	1860	100.00
			Jacksonville	1853	100.00
			Jamestown	1854-55	100.00
			Junction City	1862-69	90.00
			La Grange	1857	150.00
			La Porte	1861	150.00
			Lassen's	1857	400.00
			Leach's Store	1859	450.00
			Lisbon	1861	125.00
			Los Angeles (40 rate)	1850	800.00
			(5,6,10 rates)	1851-53	350.00
			Louisville (80 rate)	----	500.00
			Louisville	1851	200.00
			Magalia	1862	100.00
			Mariposa	1852	100.00
			Martinez	1851	200.00
			Marsh's Landing	1853	600.00
			Marysville (12-1/2,40 rates)	1850-51	200.00
			McCartyville	----	150.00
			Meadow Valley	1856	100.00
			Milpitas	1859	150.00
			Mok(elumne) Hill (or Moquelumne)	1852	150.00
			Monoville	1861	750.00
			Monoville U.T.	1860	1250.00
			Monroeville	1851-52	200.00
			Monte	1854	200.00
			Montezuma	1850's	200.00
			Moon's Ranch	1854-56	150.00
			Mormon Island	1851	300.00
			Mt. Ophir	1853	100.00
			Mud Springs	1850's	200.00
			Napa (12-1/2,40 rates)	1850-51	350.00
			(3,5,10,15 rates)	1852-53	60.00
			Nappa City (12-1/2 rate)	1851	350.00
			Nashville	1852	150.00
			Natividad	1859	250.00
			Nelson Creek	1850's	400.00
			Nevada	1851	40.00
			Nevada City (40 rate)	1850-51	350.00
			(3,6,10,20 rates)	1852	75.00
			Newtown	----	250.00
			Nicolaus	1853	75.00
			North Bloomfield	----	175.00
			North Branch	----	225.00
			Oakland	1855-57	200.00
			Oak Springs (12-1/2 rate)	1851	350.00
			(3,6,10 rates)	1852	100.00
			Omega	1859	100.00
			Oregon House	1850's	125.00
			Oroville	1856-57	125.00
			Parks Bar	1854-56	150.00
			Petaluma	1853	200.00
			Pilot Hill (29 rate)	1856	400.00
			Pilot Hill	1850's	150.00
			Pinegrove	1861	100.00
			Placerville(40 & 12-1/2 rate)	1850	250.00
			Poverty Bar	1858	250.00
			Quartzburg	1853-54	250.00
			Quartzburg, Mariposa Co.	1850's	300.00
			Rabbit Town (29 rate)	1856	450.00
			Red Bluffs	1855-56	75.00
			Rough and Ready (40 rate)	1851	400.00
			(1,6,10 rates)	1852-53	80.00
			Russian River	1857	350.00
			St. Helena	1858-59	250.00
			St. Louis	----	125.00
			San Andreas	1855	125.00
			San Diego (40 rate)	1851	400.00
			(3,6,10 rates)	1852	150.00
			San Jose (12-1/2,40,80 rates)	1851	350.00
			San Juan (12-1/2 rate)	1850's	400.00

MANUSCRIPT TOWN POSTMARKS

Town	Dates Seen	Value
Agua Fria	1850's	200.00
Alpha	1855-56	150.00
Alviso	1851	150.00
Am Ranch(or American Ranch)	----	75.00
Angels	1855	200.00
Antelope	1850's	200.00
Anthony House	----	75.00
Antioch	1852	200.00
Auburn	1852-53	75.00
Aurora (unofficial name)	1861	500.00
Aurum City	1853	300.00
Bidwell's Bar (80 rate)	1851	300.00
(3,6,10 rates)	1852-53	75.00
Big Oak Flat	----	150.00
Bondville	1855	150.00
Bottle Hill	1855	250.00
Buckeye	1858	75.00
Buckner	1855	250.00
Bucksport	1853-55	150.00
Butte City	1858	125.00
Butte Mills	1858-60	175.00
Cache Creek	1854	90.00
Callahan Ranch	1859	100.00
Campo Seco	1851-54	125.00
Carsons Creek	1851-53	400.00
Castroville	1859	100.00
Centreville (12-1/2,40 rates)	1851	300.00
(6,10 rates)	1851-52	50.00
Charley's Ranch	1850's	400.00
Cherokee	1850's	200.00
Chico	1856	200.00
Clarksville	1855	175.00
Clinton	1856	125.00
Cold Spring	1852	100.00
Colorado	1859	500.00
Columbia	1853	75.00
Colusa	1852-55	75.00
Contra Costa	1852-53	250.00
Coon Creek	----	175.00
Cordelia	1855	300.00
Cosumnes	1864	100.00
Cottonwood	1855	125.00
Crescent City	1854	100.00
Culloma AC (40 rate)	1850	500.00
Danville	1862	100.00
Diamond Springs	1856	100.00
Dobbins Ranche	1851-54	300.00
Dobbin's Ranch,Yuba Co.	1852-53	250.00
Don Pedro's Bar	1850's	150.00
Double Springs	1851-52	400.00
Downieville	1851-53	75.00
Drayton	1857	100.00
Drytown	1854	150.00
Duroc	1859	500.00
Eel River	----	125.00
Emery's Xing (Crossing)	1857	300.00
Empire Ranch	----	150.00
Eureka North	1857-58	350.00
Fiddletown	1855	100.00
Forbestown	1854-56	100.00
Forks of Salmon	1862	500.00
Fort Tejon	1860	2500.00
Fosters Bar	1853	75.00
Fremont (40 rate)	1851	300.00
Fremont (5,10 rates)	----	150.00
French Camp	1860	75.00
Frenchtown	1858	400.00
Fugitts	----	200.00
Garden Valley	1855	200.00
Garrote	1855	250.00
Georgetown	1851	150.00
Gilroy	1855	150.00

CALIFORNIA

Town	Dates Seen	Value
San Juan	1853-59	100.00
San Luis Obispo	1851-52	200.00
San Rafael	1852-53	300.00
Santa Clara (40 rate)	1850's	350.00
(3,5,6 rates)	1851-53	50.00
Santa Cruz (12-1/2,40 rates)	1851	400.00
(5 rate)	1852-53	40.00
Sawyers Bar	1861	150.00
Shasta	1851-52	60.00
Shingle Springs	1853	200.00
Sonoma (12-1/2,40 rates)	1850-51	300.00
(3,5,6 rates)	1852-53	60.00
Sonora (12-1/2,40 rates)	1850	250.00
(5 rate)	1851	50.00
Spanish Flat	1854	100.00
Spanish Ranch	1852	100.00
Staples Ranch	1852	150.00
Steinbergers	1853	500.00
Stockton	1851	300.00
Strawberry Valley	1855-56	150.00
Suisun	1853-58	75.00
Sutter Creek	1852	100.00
Tehama	1853	200.00
Texas Hill	1854	150.00
Trinidad (40 rate)	1851	500.00
Trinity	1856	125.00
Trinity Centre	----	250.00
Trinity, Trinity Co.	1856	150.00
Ukiah	1861	100.00
Union	1853	600.00
Union HB	1853	300.00
Upper Clear Lake	1862	100.00
Vacaville	1850's	250.00
Vallecita	----	250.00
Vallecito	----	250.00
Vallejo	1851-55	100.00
Virginia	1859-62	300.00
Visalia	----	300.00
Volcano	1852	100.00
Washington South Yuba	1853	600.00
Watsonville	1854-57	125.00
Weaverville	1851-52	150.00
Western	1854-55	300.00
Whiskey Creek	1859	150.00
Woods Diggins (40 rate)	1850-51	450.00
Woods Diggins (6,10,20 rates)	1852-54	125.00
Woodside	----	125.00
Wyatt's Store	1861	150.00
Yankee Jims	1853-54	100.00
Yolo	1857	100.00
Yreka	1853-55	50.00
Yuba City	----	75.00

NOTES

Prices are for fine strikes on fine covers.

Markings of the 1840's and 1850's listed in this catalog are sometimes found on covers with adhesive stamps.

Covers with first day of Statehood postmarks deserve large premiums.

COLORADO

COLORADO

AS UNORGANIZED TERRITORY (First Period)

1821 - 1854

In 1803 the United States bought present day eastern and central Colorado as part of the Louisiana Purchase. During the next 20 years American army officers Zebulon M. Pike and Stephen H. Long explored much of the region. The first permanent American settlement was Bent's Fort, completed in 1833 near the present day La Junta (just across the Arkansas River from what was then Mexican territory). The fort, built by traders Charles and William Bent and Ceran St. Vrain was used as a fur trade base by Kit Carson and other famous frontiersmen. Bent's Fort also participated in the overland commerce to Santa Fe and was a depot for military expeditions before and during the Mexican War. Outbound mail was entrusted to overland parties, civilian or military, traveling back to Missouri.

"Encampment of Army of the West near Bent's Fort Arkansas river July 31, 1846" dateline on letter of Lt. Wm. N. Grier. This letter was carried up the Santa Fe Trail where it entered the U.S. mail with FORT LEAVENWORTH/Mo. postmark of Aug.31

Extensive American settlement in Colorado, with its resultant commencement of U.S. postal operations, had its beginning with the Pikes Peak gold rush of 1858-59. Up to that time the Pikes Peak region of the great Rockies was entirely uninhabited save for Indians, a few trappers and traders. There were no towns and thus no post offices. The area now comprising the state of Colorado was included in the territories of Kansas, Nebraska, Utah and New Mexico. Colorado Territory had the same boundaries as the state does today.

The major part of the gold mining activity was confined to that portion located in the extreme western section of the Territory of Kansas which accounts for the fact that the postal markings of early Colorado camps up to the time that the Territory of Colorado was formed show the "K.T." (Kansas Terr.) in the town marking.

An unofficial "Jefferson Territory" was established locally in October 1859, but it was never recognized by Congress. No postal markings of Jefferson Territory are known, although covers are known addressed to Jefferson Territory.

AS KANSAS TERRITORY

May 30, 1854 - Jan. 28, 1861

Colorado post offices established in and operating under the jurisdiction of Kansas Territory were: Arapahoe (1860), Auraria (Jan 1859), Canon City (1860), Colorado City (1860), Coraville (March 1859), Denver City (Feb. 11, 1860), Fort Wise (1860), Golden City (1860), Hamilton (1860), Huntsville (1860), Jefferson (1860), Missouri City (1860), Montana City (1859), Mountain City (1860), Mount Vernon (1860), Nevada (Jan 1860), Pueblo (1860), Spanish Bar (1860) and Tarryall (1860).

Auraria K.T. (June 15, 1859; Ms; Black) 4000.00
 AURARIA K.T. (6)(E)(Aug. 2, 1859; SL-24x2.5, MDD; Black) 4000.00
 (L)(Aug. 19, 1859; Paid 3[ms]; Black) 4000.00

Colorado city K.T.

Colorado City K.T. (48)(Nov. 12, 1860; Ms; Black) 750.00
 Coraville K.T. (55)(June 8, 1859; Ms; Black) 1000.00

CORAVILLE K.T.
 JUN 17

PAID 3

CORAVILLE K.T. (56)(June 17, 1859; SL-27x2; Paid, 3; Black) 4000.00
 DENVER CITY/K.T. (sans-serif letters)(Aug. 16, 1860; tombstone 29x25, NOR, YMDD; Black) 800.00
 This cover was carried on the first U.S. mail out of Denver.

Town Postmark Dates Seen Size Color Value

DENVER CITY
 SEP.
 6
 1860
 K.T.

DENVER CITY/K.T. (65)(serif letters)(E)(Sept. 6, 1860; tombstone 27-29x23-25; PAID; Black) 600.00
 (L)(Nov. 7, 1860) 600.00
 Note: At least five varieties of this marking are known on stamped covers.
 HAMILTON/K.T. (134)(E)(Jan. 11, 1861; C-25.5; PAID[box]; 3, 6; Black) 500.00
 (L) See Colorado Territory
 Note: This post office was established July 26, 1860 so it is probable that any examples of this marking dated between Jan. 29 and July 25 were used in 1861 and are therefore from either Unorganized Territory or Colorado Territory
 Mountain City K.T. (189)(E)(Dec. 20, 1860; Ms; Paid 3[ms]; Black) 325.00
 (L)(Dec. 23, 1860; Ms; Paid 3[ms]; Black) 300.00

AS UNORGANIZED TERRITORY (Second Period)

Jan. 29, 1861 - Feb. 27, 1861

Colorado post offices established in Kansas Territory and operating during the one month interim between the date of Kansas statehood (when the western portion of Kansas Territory was cut off from the area that became the state of Kansas) and the date that Colorado Territory was established were: Arapahoe, Canon City, Colorado City, Denver City, Fort Wise, Golden City, Golden Gate, Hamilton, Huntsville, Missouri City, Mountain City, Mount Vernon, Nevada, Oro City, Pueblo, Spanish Bar and Tarryall.



PAID

HAMILTON/K.T. (134)(Feb. 7, 1861; 25.5; PAID[box]; Black) 500.00
 Mountain City K.T. (189)(Feb. 23, 1861; Ms; Paid 3[ms]; Black) 350.00

AS NEBRASKA TERRITORY

(northeast corner)

May 30, 1854 - Feb. 27, 1861

Colorado post offices established in and operating under jurisdiction of Nebraska Territory: Auraria (1858), Boulder (1859), Colona (1860), Fort Lupton (Jan 1861), Julesburgh (1860) and Saint Vrain (1859).

*Boulder N.T. }
 Feb. 1, 3rd 1860*

Boulder N.T. (24)(Oct. 3, 1860; Ms; Black) 750.00

AS UTAH TERRITORY

(western portion)

Sept. 9, 1850 - Feb. 27, 1861

Colorado post offices established in and operating under jurisdiction of Utah Territory: Breckinridge (Jan. 18, 1860).

No stampless covers known

COLORADO

Town	Postmark	Dates Seen	Size	Color	Value
COLORADO TERRITORY					
Feb. 28, 1861 - July 31, 1876					
POPULATION					
		1860 - 34,000	1870 - 40,000		

Territory of Colorado created by Act of Congress February 28, 1861. Cut from Nebraska, New Mexico and Utah Territories, plus a residue of Kansas Territory left as Unorganized Territory when Kansas became a state January 29, 1867.

1862-63 Post Offices: American Ranch, Bear Canyon, Beaver Creek, Bennet Springs, Big Thompson, Black Hawk Point, Boonesville, Boulder, Breckinridge, Burlington, Canon City, Cask Creek, Cherokee City, Clear Water, Colfax, Colorado City, Conejos, Costilla, Delaware City, Denver City, El Paso, Empire City, Fair Play, Flemming's Ranch, Fort Garland, Fort Lyon, Fort Lupton, Fort Wise, Franktown, Gold Dirt, Golden City, Golden Gate, Gold Hill, Granite Vale, Hamilton, Haynes's Ranch, Huerfano, Huntsville, Idaho, Jefferson, Junction, Keystone Ranch, La Porte, La Castilla, Lauret, Lincoln City, Michigan House, Mill City, Missouri City, Montgomery City, Mountain City, Mount Vernon, Nevada, Oro City, Parkerville, Pueblo, Ralston's, Russellville, San Luis, Silver Lake, Spanish Bar, Sterling, St. Vrain, Taryall, Trinidad, Ward District and Wood Valley.

Since Colorado Territory covers date from the period when prepayment by stamps was compulsory the ratio of stampless to stamped covers is very small. Colorado specialists typically do not pay a significant premium for an example of a marking on a stampless cover over what they would expect to pay for the same marking on a stamped cover with normal franking.

For further information, see "Colorado Territorial and Preterritorial Postmarks, 1859-76", by David L. Jarrett, published by the Collectors Club of Chicago, 1976.

The numbers in brackets () after the town name refer to the types listed in this book. "(1)" preceding the town name indicated a post office first established in Kansas Territory.



BLACK HAWK/POINT/C.T. ("POINT"&"C.T."small)(17)
(July 15, 1863; C-31, YMDD; PAID/3[C]; Black) 150.00




BRECKINBRIDGE/C.T. ("BRECKINBRIDGE"misspelled)
(32)(E)(Aug. 3, 1861; C-25; Paid 3 Ct[ms]; Black) 750.00
(L)(Sep. 21, 1861) 750.00
(1)Canon City, C.T. (38)(E)(Dec. 18, 1862; Ms; Black) 300.00
(L)(Sep. 18, 1863) 250.00
(1)Colorado City C.T. (49)(Aug. 18, 1861; Ms; Black) 450.00
(1)COLORADO CITY/C.T. (50)(March 1, 1863; C-26; pd 3c[ms]; Black) 275.00



(1)DENVER CITY/KAS. (66)(E)(April 1, 1861; DC-26-14; PAID, FREE; Black) 450.00
(L)(July 5, 1861) 450.00
(1)Same/C.T. (68)(Jan. 7, 1863; DC-26-12; Black) 125.00

Town	Postmark	Dates Seen	Size	Color	Value
(1)Same/COL(71)	(May 18, 1865; C-24; Blue)				75.00
Fort Garland C.T. (100)	(Oct. 10, 1862; Ms; Black)				275.00
Georgeto(wn) CT(114)	(Dec. 20, 1867; Ms; Paid[ms]; Black)				300.00
GEORGETOWN/COL T. (115)	(Jan. 8, 1868; C-25; Paid[ms]; Black)				300.00
Gold Dirt Col Ty(117)	(Oct. 27, 1861; Ms; Black)				275.00



(1)GOLDEN CITY/C.T. (120)(Jan. 20, 186-; C-26; Black) 175.00
(1)HAMILTON/K.T. (134)(--DC-25; PAID[box], 3, 6; Black)
(E) See Kansas Territory
(L)(June 26, 1861) 500.00



(1)HAMILTON/C.T. (135)(Sep. 29, 1861; C-25; PAID/3; Black) 225.00



JULESBURGH/COL.T. (151)(June 19, 186-; DC-24-12; Due 6 cts[ms]; Black) 200.00
(1)MISSOURI CITY/KAS(187)(E)(May 18, 1861; C-25; PAID [box]; Black) 650.00
(L)(June 30, 1862) 550.00
(1)Mountain City C.T. (190)(June 24, 1861; Ms; Black) 150.00
MOUNTAIN CITY/C.T. (191)(E)(--1861; DC-26-15; FREE; Black) 100.00
(L)(March 9, 1863; PAID[box]) 100.00
(1)Nevada City C.T. (198)(May 18, 1861; Ms; Black) 250.00

STATEHOOD PERIOD

Effective August 1, 1876

Too late for stampless covers

EXPRESS MARKINGS

Much of the early mail from the west, especially from mining camps, was carried by express companies. Express markings on stampless covers are very scarce, as government regulations required the use of stamped envelopes. See "Independent Mail Service Markings" in Volume II of the American Stampless Cover Catalog".

For an explanation of the abbreviations used in this catalog, see the Introduction.

For information on postage rates, see the Introduction to this catalog.

CONNECTICUT

One of the thirteen original colonies
 Joined the United States Jan. 9, 1788

POPULATION

1790 -- 238,000	1830 -- 298,000
1800 -- 251,000	1840 -- 310,000
1810 -- 262,000	1850 -- 371,000
1820 -- 275,000	1860 -- 460,000

The British Parliamentary Post Office operated in the colony of Connecticut prior to mid 1775. Post Offices were established during the Colonial period at Fairfield, Hartford, New Haven, New London, Middletown, and Norwalk.

BRITISH COLONIAL POSTMARKS

The British colonial period ended May 7, 1775

F. d (Fairfield)(E)(Sep. 5, 1774; Ms; Black) 1500.00
 (L)(March 5, 1775) 1500.00

HART/FORD (E)(Jan. 23, 1766; back or front; SL-28x12; Black) (on face) 850.00
 (L)(Dec. 26, 1767) (on face) 750.00
 Same(used on back) 600.00

Hfd (Hartford)(May 29, 1769; Ms; Black) 750.00

Hartd (E)(Sept. 11, 1772; Ms; Black) 750.00
 (L)(June 4, 1774) 600.00

Mid (Middletown)(Jan. 20, 1765; Ms; Brown) ---

June 1, 1756

May 4, 1765

May 16, 1765

Nov. 28, 1766

Jan. 30, 1768

Aug. 3, 1768

March 26, 1769

Jan. 7, 1771

NH (New Haven)(E)(June 1, 1756; Ms; Black) 750.00
 (L)(Oct. 10, 1774) 600.00

A wide variety of these manuscript markings exist, as illustrated above.

Town Postmark Dates Seen Size Color Value

NEW * HAVEN

JAN:6

NEW * HAVEN (Jan. 6, 1775; SL-45x4.5, MDD below; Red) . 1500.00

N * HAVEN FEB 21

N * HAVEN (E)(Feb. 21, 1775; SL-34x4.5, MDD; Red) ---
 (L)(March 7, 1775) ---

NLn ("n"high)(New London)(E)(Feb. 28, 1750; Ms; Black) ---
 (L)(Oct. 17, 1750) ---

NL (New London)(E)(July 26, 1753; Ms; Black; Brown) 1000.00
 (L)(Nov. 1772) 900.00
 (E)(Feb. 14, 1756; Red) 1000.00

(L)(Dec. 23, 1766; Magenta) 900.00
 (E)(March 7, 1767; Ms; Brown/Black) 1000.00
 (L)(May 6, 1764) 900.00

NLd (New London)(1772; Ms; Black) 750.00

N Lond (E)(early 1773; Ms; Black) 1250.00
 (L)(Nov. 18, 1774) 1000.00

NEW * LONDON

MAR:2

NEW * LONDON (E)(Jan. 5, 1775; SL-42x4, MDD below; Black) 1500.00
 (L)(March 2, 1775) 1200.00

W (Norwalk)(E)(July 17, 1764; Ms; Black) ---
 (L)(Dec. 24, 1766) ---

NORWALK

FEB 14

NORWALK (Feb., 1775; SL-30x4, MDD below; Black) 2500.00

NW (Norwalk)(E)(March 1, 1756; Ms; Red) 1250.00
 (L)(Aug. 1766) 1000.00

Norh (Norwalk)(E)(Oct. 22, 1771; Ms; Black) 1250.00
 (L)(Feb. 3, 1774) 1000.00

CONNECTICUT

Town	Dates Seen	Color	Value
CONN. CONSTITUTIONAL POST			
The first American independent "Constitutional Post" opened in Hartford on May 8, 1775.			
Fairfield	(Sept. 12, 1775; Ms; --)		---
NL (New London)	(June 19, 1775; Ms; Brown)		---
	(E) (June 28, 1775; Ms; Brown)		---
	(L) (Oct. 17, 1775)		---
AMERICAN CONGRESS AND CONFEDERATION POSTMARKS			
Fd. (Fairfield)	(E) (April 2, 1776; Ms; Black, Brown)		---
	(L) (July 8, 1779)		---
Faird. (Fairfield)	(Sept. 21, 1776; Ms; Brown)		---
<i>Fairfield Way 16</i>			
Fairfield	(E) (June 20, 1776; Ms; Way/6 [ms]; Black)		1000.00
	(L) (March 31, 1787)		---
<i>Hartford 4.16</i>			
Hartford	(E) (Oct. 19, 1775; Ms; Red, Black)		700.00
	(L) (Sept. 17, 1776; Brown)		500.00
<i>Hartford</i>			
Hartfd. (Hartford)	(E) (Jan. 25, 1778; Ms; Black)		700.00
	(L) (Jan. 21, 1780)		500.00
HARTFORD SEPT. 9			
HARTFORD	(E) (Sep. 9, 1787; SL-26x2.5, MDD; PAID; Red, Black)		750.00
	(L) See State		---
<i>Middletown</i>			
Middletown	(E) (Sept. 16, 1776; Ms; Black)		1000.00
	(L) (Jan. 21, 1780)		900.00
Middletown C	(Nov. 16, 1778; Ms; Black)		1000.00
New Haven	(E) (July 2, 1775; Ms; Brown)		500.00
	(L) (March 31, 1776; Ms; Brown, Black, Magenta)		400.00
<i>N. Haven</i>			
N. Haven	(E) (July 1, 1775; Ms; Black)		500.00
	(L) (July 18, 1775)		400.00
N. HAVEN JUNE:5			
N*HAVEN	(E) (Oct. 20, 1775; SL-34x4.5, MDD; Red)		500.00
	(L) See State		---
	(E) (Jan. 22, 1787; Black, Magenta, Violet)		250.00
	(L) See State		---
<i>N. Haven</i>			
N Haven	(E) (Apr. 1, 1776; Ms; Black)		500.00
	(L) (Sept. 20, 1778; Brown)		400.00
NH	(E) (April 18, 1776; Ms; Brown)		---
	(L) (Nov. 27, 1778; Brown, Black)		---
Nhaven	(Nov. 1, 1786; Ms; Black)		---
NL	(New London) (E) (Nov. 22, 1775; Ms; Brown)		---
	(L) (July 29, 1776)		---
Norwalk	(Nov. 20, 1788; Ms; Brown)		---
N.h.	("h" high) (Norwich) (E) (July 26, 1781; Ms; Black)		---
	(L) (Aug. 8, 1787)		---

Town	Postmark	Dates Seen	Size	Color	Value
Stamford	(Dec. 29, 1775; Ms; Brown)				---
Stamfd.	("d" high) (E) (Jan. 4, 1776; Ms; Black)				---
	(L) (Dec. 18, 1776)				---

STATEHOOD PERIOD

Effective September 23, 1788, based on temporary postal act.

HANDSTAMPED TOWN POSTMARKS


(Circle handstamps unless otherwise noted:
SL - straightline, O - oval, arc, box, etc.)

ABINGTON CT.	(1818; 26; Red)	20.00
ANSONIA /CONN.	(1850-52; 33; PAID, 3, 5; Black)	12.00
	Same/-CONN- (1852; 28; PAID, 5; Red, Black)	12.00
ASHFORD/C. T.	(1848-49; 30; 5, 10 [both attached], 5; FREE; Red, Black)	50.00
	Same (1854; 30; PAID, 3; Red)	15.00
	Same/CT. (1847; 30; Brown)	15.00
AVON/ CONN.	(1850; 28; PAID, 5; Black)	12.00
BANTAM FALLS/CT.	(1853; 29; PAID, 3; Black)	15.00
BERLIN/Ct.	(1840's; 30; PAID, 5, 10; Blue, Red)	12.00
	Same ("h" high) (1845-52; 32; PAID, 3; Blue, Red)	12.00
BETHEL/Ct.	(1844; 30; FREE; Red)	12.00
	Same (1850-51; 33; PAID, 5; Red, Black)	12.00
BETHLEHEM/Ct.	(ornament on either side of "Ct.") (1852; 28; PAID, 3; Red)	25.00
BLOOMFIELD/Ct.	(1840-51; 28; PAID; Red; Black)	12.00
	Same/-CT- (1852; 30; PAID/3[C]; Red, Black)	12.00
BOZRAHVILLE/-Ct.-	(1852; 29; PAID/3[C]; Red)	20.00
BRANFORD/CONN.	(1830-50; 30; PAID, 5; Red, Black)	12.00
	Same (1847-48; 30; PAID, large 5[C], large 10[octagon]; Red)	50.00
	Same/CT. (1852-54; 32; PAID/3[C]; 5; Red; Black)	12.00
BRIDGEPORT	(1805; SL--; FREE; Black)	300.00

Bridgeport, (Ct.) Aug. 5



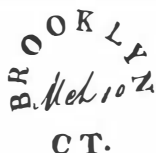
Bridgeport, (Ct.)	(1808; SL-37x5, MD; Red, Black)	250.00
BRIDGEPORT/CONN.	(1809-17; O-33x22; Brown, Red)	40.00
BRIDGE PORT/*CONN*	(1809-20; O-32x24, NOR; Red-Brown, Black)	40.00
BRIDGEPORT CON	(1813; 27; Red, Black)	20.00
	Same/Ct. (1817-32; 30; Red, Black)	10.00
	Same/CON (1828-32; 29; PAID; Red, Black)	10.00
	Same/Ct. (1833-45; 30; FREE, PAID, 6, 10, 12-1/2, 18-3/4, 25; Red, Blue, Black)	25.00
	Same (1845-51; 30; FREE, PAID, 5, 10; Red, Blue, Black)	10.00
	Same (1837-50; 30; PAID, 5, 6, 10; Green)	25.00
	Same (1847; 30; 2; Red)	50.00
	Same (1851-52; 30; PAID inside large fancy 3; Black)	65.00
	Same (1850; 34; PAID, 5; Blue, Black)	10.00
	Same CT /5Cts (1850; 34; PAID, 5; Black, Blue)	10.00
	Same/CT /5 ("5" under date) (1851; 34; PAID; Black)	10.00
	Same/CT. (1851; 31; 40; PAID/6[arc]; Blue) Calif. rates	100.00
	Same/CONN. (1852; 32; Black)	10.00
	Same CONN/3 PAID (1852-55; 33; Red, Black)	10.00
BRIDGEWATER/Ct.	(1842-50; 31; PAID, PAID[box], 5, V; Red, Blue, Black)	12.00
	Same (1849; 31; 5; Green)	30.00
	Same (1848; 40; PAID[box], 5; Red)	30.00
BRISTOL CT	(1826; 25; Red, Black)	10.00
	Same/Ct. (1824-54; 30; PAID, V[DC]; PAID/3[C]; Red, Blue, Black)	10.00
	Same/CON (1862-63; DC--; YD; Black) Transatlantic use to Europe	30.00



BROOKFIELD CT	(1840's; ornate O-45x25; Blue)	400.00
BROOKFIELD/Ct.	(1845-51; 30; PAID, 5; Orange, Red)	10.00
	Same (185--; DC-30; 3 [all letters and 3 in outline]; Green)	150.00
	Same/CT (1848; 27; 5, NOR; 5; Red)	35.00

CONNECTICUT

Town Postmark Dates Seen Size Color Value
 BROOKLYN/CON. (1822-26;28,NOR;Red,Black) 65.00



Same/CT. (1828;--NOR,Black) 25.00
 Same/CON(diamond ornaments)(1828;31;Black) 25.00
 Same/CON. (1828-39;30-31;PAID;Blue,Black) 10.00
 Same/CONN. (1831-39;29;Red,Blue) 10.00
 Same(1839-40;pointing hand,PAID[arc];Blue) 15.00
 Same/CT(1840-46;29;5;Red,Blue) 10.00
 Same(Green) 30.00
 Same/Ct. (1845-52;29;PAID,5,FREE,3;Black) 10.00
 Same(1847-29;PAID,large 5[C-29];Black) 15.00
 BURRVILLE/Ct.(1852;30;PAID 3;--) 20.00
 Same(1854;32;5;Black) 20.00
 Same/CT(1850's;29;PAID/3[C];Black) 20.00



CAMPBELL'S MILLS,WINDHAM CO./CON.(1852;39; PAID,3;Black) 200.00
 CANAAN CT. (1827;SL-33x4;Black) 300.00
 CANAAN/Ct.(1848-53;32;FREE,5,PAID/3[arc];Red,Black, Blue) 12.00
 Same(1849;30;Blue) 12.00
 CANTERBURY/CONN ("ONN"small)(1853;28;PAID,5,10, PAID/3[C],PAID[box],5[C],10[C];Red,Brown) 12.00
 CENTRAL VILLAGE CT. (1847;SL-37x2,MD or MDD below;5; Black) 300.00
 CENTRAL VILLAGE/CONN. (1851-53;28;PAID/3[C]; Blue,Red) 15.00
 CENTRE BROOK/Ct. (--,31;Black) 15.00
 CENTRE GROTON/CT. ("T"small)(1850's;32;PAID,PAID/3 [C];Bright Red) 25.00
 Same/Con. (1850's;32;PAID,PAID/3[C];Bright Red) 25.00
 CHAPLIN CON(1838;--;Brownish) 75.00
 Same(1851;29;Red) 50.00
 CHAPLIN/Con. (1840-49;--;Black) 12.00



CHATHAM/Ct. (1853;29;PAID/3[C];Black) 75.00



CHELSEA-LANDING./CON. (1816-21;22,NOR;Black) 40.00
 Same(1820-21;22,NOR;wide spacing between 'G' & '.'; Red,Brown) 40.00



CHELSEA LANDING/CT("G"inverted)(1822;35;PAID;Red) 40.00
 Same/Ct.(1823;32;Red;Black) 20.00

Town Postmark Dates Seen Size Color Value



CHELSEA LANDING

CHELSEA LANDING(1823;O-38x23;Red) 70.00
 CHELSEA/LANDING(1824;SL-21x15,MDD;Red) 200.00
 Same(1824;SL-21x11;Red) 200.00
 CHELSEA LANDING/CT(1824;35,NOR,date in edge;PAID; Red) 25.00



Same("T"small)(--;31;PAID;Red) 20.00
 Same.CT(1824-26;31;date in edge;PAID;Red) 20.00
 Same/CT. (1826;32;circle of dashes--;Red) 50.00
 Same/CT(1827;26;PAID;Red;Black) 20.00
 CHESHIRE/CONN. (1823-26;O-21x20;Black) 40.00
 CHESHIRE/CONN. (1823-27;DO-32x20;Black) 40.00
 Same(1838;Green) 75.00
 CHESHIRE/CT. ("T"high)(1844-46;O-39x25,5[C];Red) 50.00



CHESHIRE/CONN. (1847-48;DO-31x21;PAID,5[C];Red) 35.00
 CHESHIRE/Ct. (1849-51;33;PAID,3,5[C];Black) 12.00
 Same(1848-51;DC-25;Black) 15.00
 CHESTER/Ct. (1849-51;32;PAID,PAID/3[C];Red,Black) 12.00
 Same/CT. (1852-53;32;PAID/3[C];PAID;Blue,Black) 12.00
 CLINTON/CT. (1839-50;33,NOR;PAID;Black,Blue,Brown) 50.00



Same(1841-48;33;large breaks in rim;Blue,Black) 25.00
 Same(PAID;Green) 60.00
 Same/Ct. (1853-54;34;PAID/3[C],PAID;Red,Black) 12.00
 COLCHESTER/Ct. (1834-46;30;5;PAID;Red,Orange,Black) 12.00
 Same(PAID[scroll]) 35.00
 Same(1852-53;30;PAID/3;Black) 12.00
 COLEBROOK, Ct. (1830;SL-28x3;Black) 250.00
 COLEBROOK/CONN(1843;32;Black) 15.00
 Same/Ct. (1850-55;30;PAID/3[C];Black) 12.00



COLLINSVILLE/CONN. (1832-39;town name in axe-30x32; Black) 350.00
 Same(1840;Red) 500.00
 COLLINSVILLE/CT. (1846-51;28;5;Red;Blue) 12.00
 Same(1846-53;30;PAID;Black) 12.00
 Same/CT. (--;32;5;Black) 12.00
 CORNWALL BRIDGE/Ct. (1852;33;PAID/3[C];Blue) 20.00
 CORNWALL-CT. -("T"small)(1850-56;28;5,3;Black) 12.00
 CORNWALL HOLLOW/Ct. (185-;28;PAID;Black) 25.00
 COVENTRY/CON. (1827-27;Brown) 15.00
 Same(1837;24;Magenta) 35.00
 CROMWELL/CON. ("ON"small)(1854;31;5;PAID/3[C];Black) 15.00
 DANBURY(1794;SL-18x5,MD,Black) 500.00

CONNECTICUT

Town Postmark Dates Seen Size Color Value

DANBURY MAY 24

Same(1809;SL-20x3,MD or MDD;Black) 250.00
 DANBURY/CONN.(1831-36;30;Black) 10.00
 Same/Ct. ("T"high)(1838-54;30;PAID,PAID/3[C];5;Red,
 Blue,Black) 10.00
 Same(1852;30;colorless PAID in large 3;Blue-Green) 50.00
 DARIEN/CT(1850;30;PAID,10;Red) 20.00
 DEEP RIVER CT. (--;SL--;Black) 200.00
 DEEP RIVER/CT. ("T"high)(1835-48;O-27x21;Red) 50.00
 DEEP RIVER/CT.(1849-55;33;PAID,3;Red,Black) 12.00

DERBY



DERBY(1800;SL-20x5;PAID;Black) 200.00
 DERBY.C (scroll at bottom)(1803-04;O-25x23;PAID;Brown,
 Black) 75.00
 DERBY CT.(1803-04;O-25x23;Black) 50.00
 Same(1834;O-23x20;Red) 40.00



Same/CT. ("T"high,scroll at bottom)(1823-49;
 DO-28x22;PAID,5[C];Red) 30.00
 DERBY/CT.(1851-52;33;PAID,3;Red;Black) 12.00
 DERBY LANDING/CT.(1836;32;Red) 15.00
 DURHAM CONN.(1829;SL-20x3,MDD;Black) 200.00
 DURHAM/CT.(1848-50;31;PAID,PAID/3[C];Red) 12.00
 Same/CON(1850's;26;FREE;Black) 12.00
 EAST BERLIN/CT.(1855-60;29;FREE,PAID,PAID/3[C];Blue,
 Red,Black) 12.00
 EAST BRISTOL/CT.(1849;28;5;Red) 50.00
 EAST CANAAN/CT.(--;30;Black) 12.00
 Same(--;DC-33;PAID,3;Black) 15.00
 Same/CT. ("T"small)(ca.1851;DC-29;PAID/3[C];
 Black) 35.00

EAST GOSHEN CONN.

EAST GOSHEN CONN.(1828;SL-34x3;Black) 200.00
 E.GRANBY/CT.(1855;31;Black) 12.00
 East Guilford,Ct.(1821;SL-28x3;Black) 200.00
 EAST.GUILFORD/CT.(1824-26;32,NOR;Red) 50.00
 EAST-HADDAM(1815;28;Way 26-1/4[ms];Black) 150.00
 Same/CT(1829;32,NOR;Red-Brown) 30.00
 EAST HADDAM/CONN.(1831-38;30;PAID;Red;Black) 12.00
 Same/Ct.(1841-55;30;5;PAID,3,FREE;Red,Black) 12.00
 EAST HAMPTON/CT.(1848;32;5[F];Red) 25.00
 EAST-HARTFORD.(1833-37;O-33x28;Red,Black) 40.00
 Same(1842-49;O-35x29;5;Red) 40.00
 Same(1846-49;O-33x23;10;Red) 35.00
 EAST HARTFORD/CT.(1845-50;34;5;Red,Black) 12.00
 Same(1852;32;Red) 12.00
 EAST HAVEN/CT(--;32;Black) 15.00
 EAST-LYME,CT.(1846;SL-36x3;Blue,Black) 150.00

EAST LYME Ct.

Apr 27

EAST LYME Ct.(1848;arc 34x3;Red) 200.00
 EAST LYME/CT.(1849;O-58x38;5;Green) 50.00



East Lyme/Ct.(1850-51;shell design 54x36;5[C];Red) 200.00
 Same(Green) 250.00

Town Postmark Dates Seen Size Color Value



EAST LYME-CT. -("T"small)(1850-51;29;5,5[C];PAID/3[C];
 Red,Black) 15.00
 EAST WINDSOR./CON.(1821;28;PAID;Red) 25.00
 Same/CONN.(1828;28;Red-Brown) 15.00
 Same/Ct.(1838-46;30;PAID;Red;Black) 12.00
 Same(Green) 35.00
 EAST WINDSOR HILL/CON.(1826-27;28;PAID;Red) 15.00
 Same/Ct.(1839-52;30;PAID;Red) 12.00
 EAST WOODSTOCK/CT.(1853-54;32;PAID/3[C];Blue) 15.00



ELLINGTON/CT.(1834-49;30;PAID,FREE;Red) 15.00
 Same("T"small & high)(1854;32;PAID/3[arc];Black,Blue) 12.00
 ENFIELD/CT. ("T"high)(1836-41;30;PAID,FREE;Red) 12.00
 ESSEX/CON.(1826-47;30;Red) 12.00
 Same/Ct.(1847-54;30;PAID,PAID/3[C];Red,Black) 12.00




FAIRFIELD/*CONN*(1820-35;34;PAID,FREE;Red,Brown) 12.00
 Same(1832;33;12-1/2[attached rate];Red) 35.00
 Same/CT. ("T"high)(1849-52;31;PAID/3;Blue) 10.00
 Same/Ct.(1843-52;30;PAID;Red,Blue) 10.00
 FAIR HAVEN/CT.(1838-51;30;PAID,3,5,10;Red,Black) 10.00
 Same/CT(1839;29;PAID;Red) 15.00
 Same/CONN.(1852-54;32;PAID/3;Black) 10.00
 FALLS VILLAGE/CT.(1848-50;33;PAID,5;Red) 15.00
 Same/ CON.(1852;33;PAID/3[C];Red,Black) 15.00
 Same/CONN.(1852-55;32;PAID/3[C];Black,Red) 15.00
 FARMINGTON,CT.(1829-31;SL-43x4,MDD below;Black) 125.00
 Same(1830-37;SL-44x4,MDD below;PAID;Red,Black) 125.00
 FARMINGTON/CT.(1838;30;Red) 12.00
 Same/Ct.or/CT. ("T"high)(1843-55;30;PAID,3,5;Red,
 Black) 12.00
 FISHERVILLE CT(1846;SL-32x3;Black) 400.00
 FISHERVILLE/C.T.(ornaments at sides)(1852;DO-31x20;
 Red,Blue) 90.00
 FISHERVILLE/CON. ("ON"small caps)(1854;30;
 PAID/3[C];Blue) 35.00
 FORRESTVILLE/CON. ("T"high)(1854;30;PAID/3[C];Black) 15.00
 GALES-FERRY/CT.(1851-53;30;5[C];PAID/3[C];Red,Black) 15.00
 GALES FERRY/CT. ("T"small)(1854;30;PAID/3[C];Black) 15.00
 GAYLORD'S BRIDGE/-Ct. -(1850-53;29;PAID/3[C];Red) 40.00
 Same("BRIDGE"crossed out,"ville" in ms)(1853;29;Red) 125.00
 GLASTENBURY/CT.(1851-52;35;5;PAID/3[C-19];
 Red,Orange) 12.00



GOSHEN,CT(--;dotted DC-33;Red) 40.00
 Same/Ct.(1817;DC-33;Red) 35.00
 Same(1844-52;31;FREE,PAID,5;Red,Black) 12.00
 GRANBY/Con.(1851;33;5[C];Black) 12.00
 Same/CONN.(1850's;29;PAID,3,Red,Black) 12.00
 GREENVILLE/CONN(1851-55;32;PAID/3[C];Blue,Black) 12.00
 Same(Green) 35.00
 GREENWICH CT.(1834;SL-29x2;Black) 150.00

CONNECTICUT

Town	Postmark	Dates Seen	Size	Color	Value
GREENWICH/CT.	(1834-46;30;Red,Black)				10.00
Same/CT. ("T"high)	(1836-49;29;5[C];PAID;5;Red)				10.00
Same/CT.-(large letters)	(1853;33;PAID/3[C];5;Red)				10.00
GROTON-CT.-("T"small)	(1852-55;28;PAID/3[C];Red,Black)				15.00
GUILFORD/CT.	(1830;26;Red)				15.00
GUILFORD CT.	(1838;box 27x12;Red,Black)				200.00
GUILFORD/CT.(fat letters)	(1843-48;32;PAID;Red,Blue)				10.00
Same(thin letters)	(1848-53;31;PAID;3,5,5[large];Blue,Orange,Black)				10.00
Same(Green)					35.00
HADDAM/CT("CT"small)	(1844-49;33;5;Red,Black)				15.00



PAID
3.

HADDAM CT. ("T"small)	(1850-54;octagon 40x22;PAID;PAID/3,5;Red,Black)	75.00
HAMBURGH/CONN("ONN"small)	(1855;29;PAID/3[C];Black,Red)	20.00
HAMDEN/CT.	(1848;30;large 5;Red)	12.00
Same	(1854;32;PAID-/3[C];Red)	12.00
Same CT./5cts.	(1855;32;Black)	12.00



HAMPTON/CT.	(1851-54;octagon 36x22;5;PAID/3[octagon];Blue,Black)	75.00
Same(Green)		100.00
HARTFORD	(1789-92;SL-26x3,MDD;Black)	150.00

HARTD JULY 2

HARTFORD
MAR. 7.

HARTD	(1793-95;SL-29x5,MDD;PAID;Black)	150.00
HARTFORD*	(1794-95;20,NOR;Black)	50.00
HARTFORD	(1796-98;SL-41x5,MDD below;PAID;Black)	100.00



HARTFORD*	(1795-1802;20,NOR;Black)	35.00
Same	(1803-15;20,NOR;Black,Red)	25.00
Same	(1812;22,NOR;PAID;Black)	15.00
Same/,"CON."	(1816-20;30;PAID;Red)	10.00
Same/-CT.-(1822-30;28-29;PAID;Red)	10.00
Same(with pointing hand,PAID)		15.00
Same/Ct.	(1830-50;30;PAID,5,10;Red,Blue,Black)	10.00
Same(Magenta)		20.00
Same(with pointing hand,PAID)		20.00
Same Ct./5	(1849;33;pointing hand,PAID;Red)	15.00
Same Ct./3	(1849;33;Red) circular rate	20.00
Same(with pointing hand,PAID)		25.00
Same/PAID 1	(1851;33;Magenta)	65.00
Same CT./3 PAID	(1852-54;32;Red,)	10.00
Same(Magenta)		20.00
Same/5cts.	(1852;32;Black)	10.00
Same	(1854;30;Black)	10.00
Same/Ct.	(1851-55;33;5,10;Red,Blue,Black)	10.00
Same(Magenta)		15.00
Same	(1858-60;32,YD;FREE[red];Black)	10.00
Same	(1858;32,YD;P.O.Business FREE[arc];Black)	25.00
Same/CT	(1860,DC--YD;FREE[magenta];Black)	10.00
Same/CONN.	(c.1866;24;FREE;Black)	10.00



HARWINTON CONN	(1833;arc 33x4, line above & below; Red)	200.00
----------------	--	--------

Town	Postmark	Dates Seen	Size	Color	Value
HARWINTON/C.T.	(1846-52;32;V,5,10;Red,Blue)				15.00
Same/CT. ("T"high)	(1846-50;32;V,10,5;Red;Blue)				15.00



HARWINTON/CT.	(1848-53;framed arc 38x22;PAID/3[C];FREE[C];Red,Blue)	75.00
Same	(1851;Green)	100.00
HARWINTON/CT.	(1850-51;31;5,V,10;Green)	35.00
Same/CON. ("ON"small)	(1855;31;PAID/3[C];Red;Black)	15.00
Same CT./5cts	(1855;32;Black)	15.00
HAWLEYVILLE/CT.	(1852;25;PAID,3,PAID/5;Red)	15.00
HEBRON-CT.-(1843-44;32;Magenta)	15.00
Same	(1843-44;29;Magenta)	15.00
Same	(1843-44;29;FREE[fancy scroll];Magenta)	150.00
Same/CONN.	(1854;31;PAID/3[C];Brown;Black)	15.00
HIGH RIDGE/Con.	(1851;30;PAID/3[C];Brown)	25.00
HITCHCOCKVILLE/CT.	(1850-53;33;5;PAID;Black,Brown)	25.00
Same	(1850;28;5;Red)	25.00
HOCKANUM/CT.	(1850's;31;PAID/3,PAID 5;Red)	20.00
HOTCHKISSVILLE/CT.	(1850;22;5;Red)	20.00
Same/CT. ("T"small)	(--27;5;Red)	20.00



HUMPYSVILLE("S"high,scroll at bottom)	(1813;DO-28x24;Red)	250.00
HUMPHREYVILLE/CON	(1830-42;30;PAID;Black)	20.00
Same/Ct.	(1847-55;32;PAID/3[C];3,5,10;Red,Black)	20.00
JEWETT CITY/CONN.	(1844-53;28;PAID,3,5;Blue,Red)	15.00
Same/CT. ("T"high)	(1852-55;32;PAID,3,PAID/3[arc];Blue,Black)	12.00
KENSINGTON/CT.	(1840-46;30;5;PAID[box];Red,Purple,Black)	15.00
Same	(1845-52;DC-30,inner circle worn;PAID[box];3,5;Red-Brown,Black)	15.00
Same/CONN.	(1848-50;28;PAID,5;Brown,Red)	12.00



KENSINGTON/CON.	(1852-53;framed arc 34x27;PAID 3[F];Red,Black)	150.00
KENT/CT	(1844-45;27;FREE;PAID;Red,Blue)	12.00
Same/CONN.	(1846-50;DC-30;PAID,5,10;Red;Blue,Black)	15.00
KILLINGLY CT.	(1852-53;arc in octagon 34x22;PAID/3[arc];Red,Black)	75.00
KILLINGWORTH	(1825;arc 33x17;Red)	100.00
KILLINGWORTH/CT.	(1826;29,NOR;Brown)	50.00
Same	(1852;29;PAID,3;Red,Black)	12.00
LAKEVILLE/CT.	(1846-51;24;Blue,Red)	15.00
Same/CONN.	(1852;31;PAID,3,PAID/3[C];Red,Magenta,Blue)	12.00
LEDYARD/CT.	(1851;30;PAID/3[C];Blue)	20.00
Same/CT("T"small)	(1853;29;Black)	20.00
LEESVILLE/CT.	(1835;30;FREE;Red)	30.00
LIBERTY HILL/CT.	(1838-47;30;PAID,5;Red)	35.00
LIME ROCK/CONN.	(--25;Black)	20.00
Same/CON. ("ON"small)	(1852;30;PAID,3;Blue,Black)	15.00



LISBON CT	(1836;date in shield,eagle in background holding ribbon with Town and State,27x21,PM frank; Red)	1500.00
-----------	--	---------

CONNECTICUT

Town	Postmark	Dates Seen	Size	Color	Value
LISBON/CONN.	(1854;30;PAID/3[C];Black)				25.00
LITCHFIELD	(1802;25;NOR;Black)				50.00
	Same(1802;O-23x21;Black)				100.00
	Same(MD at bottom of circle)(1803;23;NOR;Black)				50.00
Litchfied(Litchfield misspelled)	(1804;SL-28x5;MDD below;Black)				200.00

Litchfield

MAY 12

Litchfield	(1804-06;SL-31x5;MDD below;FREE;PAID;Black)	100.00
	Same/Ct.(1808;SL-40x5;MDD below;PAID;Black)	100.00
LITCHFIELD/CON.	(letters slanting)(1808-11;DC-30;Red, Black)	25.00
	Same/CONN.(1814;32;Red)	25.00
	Same/CT.(1817-20;O-34x27;PAID;FREE;Black)	40.00
	Same/CONN(1820-28;SL-28x13;PAID;Black)	100.00
LITCH'D CT	(1821-30;O-29x26;Black)	40.00
LITCHFIELD/CONN("ONN"small)	(1824-25;dotted oval 40x35;Black)	40.00



Same/CT.(ornaments)	(1823-33;DC-29;PAID;Red, Black)	40.00
Same/Con.	(1826-27;dotted oval 40x35;PAID;Black)	40.00
Same/Con	(1826;O-40x35;NOR;Black)	40.00
Same/CONN	(1827;MD after"CONN";Black)	100.00

LITCHFIELD

LITCHFIELD

CONN *Mar 3*

CONN Oct 1

LITCHFIELD/CONN(misspelled)	(1826-28;SL-28x13;Black)	100.00
LITCHFIELD/CONN	(1829;SL-23x12[all letters 2mm high], MD after "CONN";FREE;PAID;Black)	100.00
Same/CT.	(1829-30;25;PAID;Red;Black)	10.00
Same(larger letters)	(1830-31;25;Black)	10.00
Same/CT.	(1833;29;PAID;Black)	10.00



Same/CON.("N" fancy)	(1833-54;30;PAID;FREE;5,10; Red,Blue,Black)	10.00
Same(Green)		35.00
Same/Ct.	(1850-55;33;5,10;FREE;Red,Blue)	10.00
Same	(1855;33;PAID over 3;Green)	35.00
LONG RIDGE/CT	(1851-52;31;PAID/3[C];Red)	25.00




LYME CT.	(1830-35;25;NOR;MDD at bottom of circle; PAID;Red)	50.00
	Same(1836;28;MDD at bottom of circle;PAID;Red)	50.00
LYME CT	(1836;SL-23x3;MDD below;Red)	150.00
	Same/CONN(1840-42;octagon 22x19;MDD second line; PAID;Blue,Red)	125.00
LYME/CT.("T"high)	(1837-44;32;PAID;Red,Blue)	10.00
Same/Ct.	(1845-50;30-31;5[C];PAID,3,5,10;Red,Blue, Black)	10.00
Same	(1845;30;Green)	35.00

Town	Postmark	Dates Seen	Size	Color	Value
MADISON/CT.	(1827-37;30;NOR;Red,Blue)				40.00
MADISON /CT.	(1828-32;O-32x31;NOR;Blue)				35.00
	Same(period after" MADISON.CT"wide)(1834-37; O-32x27;NOR;Red)				35.00
	Same(no period"CT"close)(1840;O-32x27;NOR;Red)				35.00
	Same(no period"CT"close)1840-42;O-38x28;NOR;Red)				35.00
MADISON/CT.	(1842-43;O-32x27;NOR;Red)				40.00
	Same("D"of Madison omitted &"O"filled in)(1845; O--,NOR;Red)				45.00
MADISON/Ct.	(1847-52;29;PAID;5;Red,Black)				12.00
	Same(1847;29;PAID;Green)				35.00
	Same/CT.("T"high)(1852-55;30;PAID/3[arc];Red,Black)				12.00
MANCHESTER/CON.	(1835;30;Red)				10.00
	Same/CONN.(1832-45;30;5;PAID;Red,Blue,Black)				10.00
	Same/Ct.(1842-47;32;PAID/3[C];5,V;Black)				10.00
MANSFIELD/CON.	("ON"small)(1852;31;PAID;3;Blue)				12.00
MANSFIELD CENTRE/CT.	(1831-37;30;Black)				10.00

MADISON CT.



Same	(1831-34;30;FREE,6,10,12-1/2[attached rates]; Black)	50.00
Same	(1833-46;30;Black)	10.00
Same/CON.	(1851;30;PAID,3;Red,Black)	10.00
MARBLEDALE/Ct.	(1851;29;fancy PAID/3[oval];Red)	35.00
MARION/CT.	(1855;28;PAID,3;Black)	15.00
	Same(c.1862;25;Free P.O.Business;Blue)	20.00
MECHANICS-VILLE/C.T.	(1834;29;NOR;Red)	75.00
	Same/CT(1839;28;Black)	75.00
MERIDEN/CONN.	(1831-46;29;Red,Black)	12.00
	Same/Ct.(1835-57;30;PAID,PAID/3[C];5;Red,Blue, Black,Brown)	12.00
MIANUS/Ct.	(1852-53;28;PAID/3[C];Red)	35.00



MIDDLEBURY. CT.	(1849;fancy O-52x25;5;Red)	400.00
MIDDLEBURY/Con.	(1849-50;27;Black)	10.00
	Same/CON.(1850's;27;Black)	10.00
MIDDLEHADDAM/Ct.	(1823;30;Black)	15.00
MIDDLE HADDAM CT.	(1838;SL--Black)	200.00
MIDDLE HADDAM/CT	(1839-52;30;PAID/3[C];Red,Black)	10.00



MIDDLE-HADDAM Ct.	(1842;stencil C-34;PAID;Black)	350.00
MIDDLE HADDAM/Ct	(1845-46;29;Red)	10.00

MIDDLETOWN,

Dec 23

MIDDLETOWN,	(1792-1800;SL-33x3;Black)	200.00
MIDDLETOWN/Ct.	(1806-14;28;NOR;Red,Black)	30.00
MIDDLETOWN /Ct.	(1808-15;O-29x25;NOR;Red)	35.00
	Same/CON(1809-15;O-30x25;NOR;PAID;Red)	35.00
	Same/CONN(1816-18;O-36x30;NOR;FREE;Red)	40.00
	Same/CON.(1819-22;O-34x29;NOR;PAID;Red)	40.00

CONNECTICUT

Town Postmark Dates Seen Size Color Value



Same/CONN(fleuron on either side of "CONN")(1822-42; O-33x28;FREE,PAID;Red,Brown) 30.00
 MIDDLETOWN/CON.(1826-52;29;PAID,5[C],X[C],3[C];Red, Blue,Black) 10.00
 Same(--;29;1[C];Black) 50.00
 Same/Ct.(1852;30;PAID;Black) 10.00
 Same(1852;30;PAID,45;Black) Foreign rate 50.00
 Same CT("T"high)/3 PAID(curved)(1855;32;PAID[red], PAID;Black) 10.00
 Same/Ct.(1858;32;YD;Free;--;) 10.00
 Same(1860;32;YD;P.O.BUSINESS/FREE;Red) 15.00
 MILFORD CT.(1801;O-28x22;Black) 60.00



MILFORD CT.("T"high)(1802-12;O-28x22;Black) 35.00
 MILFORD/Ct.(1839-49;30;Red,Black) 12.00
 Same/CONN.(1852;33;PAID,3;Black) 12.00
 MILTON/CONN.(--;31;Black) 20.00



MILTON CONN./1863.(1863;30;Black) 25.00
 MONROE/Conn.(1833;27;Brown) 25.00
 MOODUS/CONN.(1850's;31;PAID/3[C];Black) 15.00
 MOOSUP/Ct.(1850's;--;PAID/3[C];Green) 25.00
 MOUNT CARMEL/CON.(1852;31;PAID,3;Black) 25.00
 MYSTIC/Ct.(1844-55;30;PAID;Blue-Green) 15.00
 MYSTIC BRIDGE/CT.(1831;29;FREE;Black) 15.00
 Same.CT(1834-41;30;6,10;PAID[vertical],FREE, [attached rates];Red;Black,Brown) 50.00
 Same/CT.(1850's;30;PAID/3[C];Red) 12.00
 Same/-Ct.-(1854;34;PAID,10;Black) to Calif 40.00
 Same(1858;30;PAID,6;Red) 20.00
 MYSTIC RIVER/CT.(1852;33;PAID/3[F];Black,Blue) 30.00
 Same/-Ct.-(1850-52;33;PAID/3[F];Red;Black) 30.00



NAUGATUC,Ct.("Ct." small)(1836;upright O-26x28;PAID; Red) 65.00
 NAUGATUCK,Ct.(1835;27;Red) 30.00
 Same/CT.(1836-42;23-26;Red,Black) 12.00
 Same(1846-50;30;PAID/5[C];Red;Black) 12.00
 Same(1846-47;30;negative 5 in rough C-15-17;Black) 50.00
 NEW BRITAIN/Ct.(1842-51;30;PAID/3[C];Red,Black) 12.00
 Same(1851;30;+PAID,5[box];Red) 15.00
 Same/CT.(1854;33;FREE,PAID/3[arc],PAID 3[red]; Black) 12.00



FREE

NEW-CANAAN/CT.(1819;29;FREE[box];Red) 40.00
 Same(1829;35;Red) 20.00
 Same/Ct.("T"high)(1832-49;30;PAID,5;Red,Blue, Black) 10.00
 Same/CT.(1852;30;PAID,3;Black) 10.00
 Same/CT(1854;33;PAID,3;Black) 10.00

Town Postmark Dates Seen Size Color Value

NEW HARTFORD, CT. SEPT. 26

NEW HARTFORD CT.(1832;SL-30x3;MDD;Black) 300.00
 NEW HARTFORD/Ct.(1848;30;PAID;Red) 12.00
 NEW HARTFORD CENTRE/CT.(1850-53;28;PAID; Red,Blue) 20.00
 N HAVEN(1789-02;SL-34x5;MDD;PAID;Red,Brown) 75.00
 Same(1790-95;PAID;Violet) 150.00
 N.Haven(1802;SL-26x5;MDD;PAID;Red,Black) 100.00
 NEW HAVEN CT.("T"high)(1800;O-32x23;PAID[scroll];Red) 30.00
 Same(1802-03;O-26x22;Black) 30.00
 Same(1802-06;O-34x25;FREE,PAID[scroll];Red,Brown) 25.00



Same(ornaments at bottom)(1807-17;O-32x23; PAID[scroll],FREE[scroll];Red) 30.00



NEW-HAVEN. CT.("T"high)(1816-28;28;NOR;FREE[arc], PAID[scrolled arc];Red) 10.00
 Same(1817-28;28;NOR;SHIP[design of ship's hull]; See Ocean Mail Section) ---
 Same/Ct.(1828-30;31;Brown,Black) 10.00



Same CT.(ornament)(1829-36;30;PAID[scroll], FREE[scroll];Red) 8.00
 Same/Ct./[scroll]("T"high)(1829-36;30;PAID[scroll], FREE[scroll];Red) 8.00



Same/Ct.(1836-50;31;PAID,PAID[scroll],FREE,3,5 5[large],10,10[large];Red,Blue,Black) 5.00
 Same(no hyphen,smaller letters)(1845-51;31;PAID, PAID[scroll],3,5,5[large];Red,Black) 5.00
 Same(1836-38;30;PAID[scroll];Green) 20.00
 Same(1848-50;with large 2;Red) 50.00
 Same Ct./5(1847-55;33;PAID[scroll],PAID,5,10;Red, Blue,Black) 5.00
 Same Ct./10(1850;33;PAID;Red) 5.00
 Same Ct./MIS/SENT(1851-55;30;Black) 65.00



Same/PD/1(1851;32;Black) Circular rate 75.00
 Same/CONN.(1852-53;30;PAID,FREE;Black) 5.00
 Same(1[large]) 60.00
 Same CT./3 PAID(1854;33;Red,Black) 5.00
 NEW HAVEN CONN./5(1852-55;32;Black,Red) 5.00
 Same Ct./PAID(1854-56;33;Black) 20.00
 Same(line under PAID)(1856) 10.00
 Same/Con.(1856,32;YD;PAID;Black) 5.00
 Same(1858;32;YD;P.O.BUSINESS FREE[arc];Black) 15.00
 Same(1858;31;YD;1;Black) 60.00

CONNECTICUT

Town	Postmark	Dates Seen	Size	Color	Value
	Same(1856-61;32,YD;Ship/5[C];Black)	See Ocean Mail	---	---	---
NEW-HAVEN	Ct.(1865;DC-25.5;SHIP,6;Black)	See Ocean Mail Section	---	---	---
NEWINGTON/Ct.	(1837-38;--;--)				20.00



N. London OCT 31

N. LONDON(1793-94;DC-23;Black)	75.00
Same(1793;24,NOR;Black)	75.00
Same(1794-99)	50.00
N. London(1797-99;SL-22x4,MDD;PAID,FREE;Black)	100.00
N. London(1799-1802;SL-21x4,MDD;PAID;Black)	125.00



N. LONDON C(ornament)(1803-05;18;Black)	100.00
Same(Red)	200.00
N. LONDON(1807-09;31;PAID[scroll];Red)	20.00
N. LONDON(ornament in center)(1807-09;31;Red)	75.00



NEW LONDON/CON.(1816-18;28;PAID;Red)	10.00
Same/CT.(1818-24;28;FREE;Red)	10.00
Same/CT(larger letters)(1823-24;28;Red)	10.00
Same CT(1825-41;30;PAID,FREE,FREE[C];Red)	10.00
Same/Conn.(1841-53;30;5[DL],FIVE[fancy],5,5[C],PAID,X[negative],FREE;Red,Black)	50.00
Same(Green)	35.00
Same(PAID,40) to Calif	70.00
Same(ca.1850;30;24;Black) to England	25.00
Same/CT.(1850-55;32;5[large],5,3,PAID;Red,Black)	10.00
Same(Green)	25.00



Same CT./3 PAID(1852-55;32;Black)	10.00
Same(Green)	25.00
Same/CT.(1858;32,YD;P.O.BUSINESS FREE[arc];Black)	15.00
Same(1861;33;FREE;Black)	10.00
NEW-MILFORD/CONN(1833-36;30;Red,Black)	10.00
Same/CT.("H"high)(1834-54;30;PAID,5,V;Red,Blue,Brown;Black)	10.00
Same/Conn.(1845-55;30;PAID;Black)	10.00
NEW PRESTON/Ct.(1853;33;PAID;Blue)	20.00



NEWTON/Ct.(1841-48;29;5[C],V,10;Red,Black)	10.00
Same(1848-49;30;PAID,CENTS in large V,5;Red,Black)	100.00
Same/CONN.(1853-55;31;PAID/3[C];Black)	10.00
NORFOLK Ct.(1837-49;31;PAID,5;Blue,Black,Red)	10.00
Same(Green)	35.00
Same/CT.(1851;30;PAID,3;Black)	10.00
Same(Green)	35.00

Town	Postmark	Dates Seen	Size	Color	Value
------	----------	------------	------	-------	-------



NORTH-BRANFORD CT.("T"high)(1846;25;Blue)	15.00
Same(no"-")(1848;31;PAID,5;Red)	15.00
NORTH COLEBROOK/Ct.(1848;31;PAID[F],5[C];Red)	25.00
NORTH CORNWALL/CT.(1852-53;28;PAID,5,PAID/3[C];Blue)	30.00
NORTHFIELD/CONN(1852;29;PAID/3[C],5[C];Red)	12.00
NORTHFORD/Ct.(1842-43;29;PAID;Black)	15.00



NORTH-GRANBY/CON("ON"small)(1852;32;PAID/3[arc];Red)	15.00
Same/CT.(1855;32;PAID/3;Blue)	15.00
NORTH GUILFORD/CONN("ONN"small)(--;26;Black)	20.00
NORTH HAVEN/CON.("ON"small)(1854;31;PAID,3,PAID/3[C];Black)	12.00
NORTH LYME, CT.(hollow letters)(1850-51;28;FREE;Red)	35.00
NORTH STONINGTON/Ct.(1841-50;31;PAID;Red)	10.00
Same/CT.("T"High)(1841-50;31;PAID,3,5;Red)	10.00
Same CT./5("T"high)(--;31;Black,Red)	10.00
N. WOODSTOCK/CT.(1838-52;30;PAID,3;Red)	15.00
NORTH WOODSTOCK/Ct.(1850's;31;PAID/3[C],FREE;Black)	15.00
NORWALK/Ct.(1813;20;Black)	20.00
Same/CT.(1823;fine tooth C-26;Black)	30.00
Same/CT.("T"high)(1825-31;27;FREE,PAID;Red,Black)	10.00
Same/C-T(1835-49;26;PAID,FREE,5,X[C];Red)	10.00
Same(2[drop rate])	60.00
Same/CT.(1846-48;30-31;colorless"10" in circle;Black)	50.00
Same(1851-52;34;PAID,3,PAID/3,5;Blue,Black)	10.00
Same/CT(1861;--;YD;FREE;Black)	10.00

Norwich March 13 NORWICH

Norwich(1789-99;SL-23x5,MDD;PAID,FREE;Red,Black)	125.00
Same(Violet)	150.00
NORWICH(1794-1803;SL-33x5,MDD;PAID;Black)	125.00



NORWICH./CON.(1810-36;27-28;PAID;Red,Brown)	15.00
Same/CT.(1836-53;32;5[C],PAID,10[C],PAID/3[C],5,10,FREE,PAID/3[arc];Red,Blue)	10.00
Same(40 rate) to California	70.00
Same CT/PAID(1853;32;PAID over 3;Black)	15.00
Same/CT.("T"high)(1853-55;32;5,FREE,PAID/3[arc],PAID/6[C];Black)	12.00
NORWH. CT.("H" & "T"high)(1827-32;--;Red)	15.00



NORWICH./Town/CON.("Town" in ms)(1836-40;27;FREE,PAID;Red)	20.00
NORWICH CITY/CT(1827;27;PAID;Red)	20.00
Same C.Y. CT.("H","Y" & "T"high)(1829-35;32;FREE,PAID[F];Red)	30.00
NORWICH FALLS/CT.(1829;26;Blue-Green)	125.00
Same(smaller letters"CT" inverted)(1829;26;Blue-Green)	125.00

CONNECTICUT

Town	Postmark	Dates Seen	Size	Color	Value
NORWICH	TOWN/Ct.	(1840-55;30;PAID,FREE,10,5,3;Red)			12.00
	Same	(1852;30;PAID 6;Blue)			15.00
	Same	(1862;30;PAID,FREE;Black)			12.00

OAKLAND CT

OAKLAND CT.	(1842;SL-33x3;Red,Black)	200.00
ORE HILL/Conn.	(1852;29;PAID 3;Red)	35.00
OXFORD/CONN.	(1833;29;Black)	25.00



PENDLETON HILL/CONN.	(1844-55;29;PAID;Red)	25.00
PHOENIXVILLE/-CT.	("T"small)(1852-54;30;PAID,3;Red)	25.00
PINE MEADOW/CONN.	(1850's;31;PAID/3[C];Black)	30.00
PLAINFIELD/CT.	(1849-52;34;PAID,3,5,10;Brown,Blue)	12.00
	Same(Green)	35.00
	Same(1851;34;PAID,CIII[coin design];Green)	150.00
PLAINVILLE/CONN.	(1852;32;PAID,3;Brown)	12.00
PLEASANT VALLEY/CT.	(1852-55;32;PAID,3;Black)	20.00
PLYMOUTH/CONN.	(1832-34;29;Red)	12.00
	Same("CONN."close spaced)(1836;30;PAID;Red)	12.00
	Same(1841-43;31;PAID;Black)	12.00
	Same/Ct.(1844-53;30;PAID,5[C];Red,Black)	12.00
PLYMOUTH HOLLOW/CON.	(1838;28;Black)	25.00
	Same/Ct.(1846-53;36;PAID;Blue,Red)	20.00
	Same(PAID in 3[F];Black)	100.00
	Same(Magenta)	150.00
PLYMOUTH-HOLLOW/CON	(1840;28;Red)	20.00
	Same/C.T.(1840-43;33;PAID[scroll];Red;Black)	30.00
	Same./Ct.(1846-53;37;PAID;Red;Blue)	15.00




	Same(1845-49;37;PAID[scroll],V[large],X[large];Red)	100.00
	Same Ct./5(1850;38;Magenta)	50.00
	Same(Drop 2 CENTS;Blue)	75.00
POMFRET CT.	(1830;SL-34x3;MDD below;Black)	200.00
	Same(1830-31;SL-35x3;Black)	200.00

POMFRET CT. SEPT 26

	Same(1831;SL-35x3;MDD;Black)	200.00
POMFRET/CT.	(1850-53;35;PAID,PAID/3[C];Blue,Black)	12.00
	Same/-Ct.(-;28;PAID,5;Red)	12.00
POMFRET LANDING/CT.	(1852;30;PAID,3;Blue,Black)	20.00



	Same/CT.(1850's;30;PAID/3[C];Black)	20.00
POQUETANUCK P.O./CT.	(1839--;Black)	75.00
	Same/CT.("T"small)(1852-54;29;PAID/3[C];Red,Black)	25.00
POQUONOCK CT.	(1827-36;SL-42x3;Black)	250.00



POQUONOCK CT.	(1843;fancy box 31x--;Brown)	300.00
POQUONOCK/CT.	(1852;30;PAID[box],5[C];Red,Blue,Black)	20.00
PORTERSVILLE/CT.	(1845-49;32;PAID,5;Red,Black)	50.00

A letter written by a famous person will greatly enhance the value of an otherwise ordinary cover.

CONNECTICUT

Town	Postmark	Dates Seen	Size	Color	Value
	Same/Ct.(1850-51;33;5;PAID;Red)	50.00			
PORTLAND Conn./PAID	(1852-55;32;PAID,3;Red)	12.00			
	Same/Ct.(1852;31;PAID,3;Red;Black)	12.00			
PRESTON/Conn.	(1852;28;PAID,5,10;Blue)	20.00			



	Same/CONN.(1854;29;PAID/3[C];Black)	20.00
QUINEBAUG/CT.	(1850-52;33;PAID,5,10;PAID/3[arc];Blue)	35.00
REDDING/CT.	("T"small,fleurons)(1850;28;5;Red)	30.00
REDDING RIDGE/CT.	("T"high)(1850's;30;PAID/3[C];FREE;Black)	20.00



RIDGEBURY/CT.	(---;Geo.Bouton P.M.FREE 3/4C;Black)	125.00
RIDGEFIELD/CT.	(1844-45;30;5;PAID,V[C];Red,Blue)	12.00
	Same/Conn.(1852;32;PAID,3,Free,PAID/3[C];Black)	12.00



	Same/CONN.(1850's;32;PAID/3[C];Black)	15.00
RIPTON(1811;SL--;--)		400.00
ROCKVILLE/CT.	(1845-52;30;PAID,5;Red,Black)	12.00
ROCKY HILL(1833;SL-33x4;Black)		---
ROCKY-HILL/C-T.	(1846;26;Red)	15.00
ROCKY HILL/CT.	(1847-53;29;PAID/3[C];Black)	15.00
	Same("T"high)(1854;33;PAID over 3;Black)	15.00
ROXBURY/CT.	(1858;29;Red)	25.00
SALEM/CT.	(1854;30;PAID/3[C];FREE;Black)	20.00
	Same(1850's;29;PAID/3[C];Black)	20.00
	Same/Ct.(1850's;30;PAID/3[C];Black)	20.00



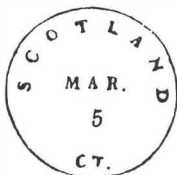
SALEM BRIDGE Ct.	(1828-33;rough C-27-28;Red)	75.00
SALISBURY/CT.	(1841-47;29;PAID/3[C];Blue,Black)	12.00
SAUGATUCK /CONN.	(1833;30;Black)	15.00
	Same(1832-33;30;10,12-1/2,18-3/4,25[attached rates];Black)	40.00



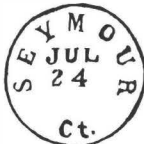
	Same/Ct.(1835;30;Red)	15.00
	Same/CON(1850;26;PAID/3[C];Black)	12.00
SAYBROOK/CT.	(1828-39;32;PAID;Red)	10.00
	Same(1831-38;25;Red)	10.00
	Same(1834;22;NOR;Red)	30.00
	Same(1846-51;32;5,5[C];FREE;Red,Blue)	10.00

CONNECTICUT

Town Postmark Dates Seen Size Color Value
SCITICO/Ct.(1840-50;30;Black) 30.00



SCOTLAND/CT. (1842;30;Black) 15.00
Same/Ct.(-;32;PAID/3[C];Red) 12.00
Same/Con.(1852;32;PAID,3;Red) 12.00
Same/CON.1853;30;PAID,3;Red) 12.00
Same/CT.(1855;31;PAID/3[C];Red) 12.00



SEYMOUR/Ct.(-;32;Blue) 20.00
SHARON/Ct.(1839-43;30;PAID;Red,Black) 12.00
Same(Green) 35.00
Same(smaller type)(1847-52;30;PAID,3;Red,Blue,Black) 12.00
Same(Green) 35.00
SIMSBURY/Ct.(-;29;Black) 15.00
SOMERS/Ct.(1843-44;31;Red) 15.00



SOUTH BRITAIN,/Con.(1831;32;Black) 15.00
Same/CT.(1859;32;Black) 12.00
SOUTHBURY/CT.("T"high)(-;PAID;Black) 12.00
Same/CT(1862;32;PAID;Black) 12.00
SOUTH COVENTRY/Ct.(1850;30;large 10;Red) 15.00
Same(1853;33;5,10;PAID,PAID/3[C];Red,Black) 12.00
SO.FARMS.CT(1828;arc 33x20;Red) 125.00
SO.FARMS CT.(1829;SL--;Black) 250.00



SO. FARMS CT(1840-49;arc 26x17;Black) 100.00
SOUTH FARMS/CT.(1858;30;FREE;-) 50.00
SOUTH GLASTENBURY/CT.(1833-36;30;10,12 1/2,25, PAID[all attached];Black) 50.00
Same("C"reversed)(1836;25[attached];Black) 60.00
Same(1842;30;Black) 12.00
Same/CT.(1844;30;PAID,5;Magenta) 25.00
SOUTH GLASTENBURY,C.("U"omitted)(1844;SL-55x3; Red) 200.00
SOUTH GLASTENBURY /CT(1846-48;31;PAID/5[arc], 5[large];Black) 20.00
Same/Ct.(no periods)(1850-54;36,10;PAID;Blue) 15.00
Same(Magenta) 25.00
SO.GLASTONBURY.CT(1841-44;SL-50x3;Red) 200.00
SOUTHINGTON/CONN.("T"high)(1822;DC-29;FREE;Red) 40.00
Same(1821;22;Red) 30.00
Same/Ct.(1846-54;30;PAID,3;PAID/3[box];5;Red, Blue,Black) 10.00
Same(1852;30;PAID/3[box];Green) 35.00
Same(1854;30;PAID;Blue) 10.00
SOUTH MANCHESTER/CON.(1851-52;31;PAID,3, PAID/3[C];Red,Blue) 15.00
SOUTH NORFOLK/CT.(1849;33;Black) 25.00
Same/CT.(1852;33;PAID,3;Black) 25.00
SO.NORWALK CT(1845;SL-30x2;Black) 250.00
SOUTH NORWALK,Ct.(1849-55;33;PAID;Red,Black,Brown) 12.00
SOUTH PORT/CON.(1832-44;DC-30;Blue) 20.00
Same(Magenta) 30.00
Same/Ct.(1848-52;31;PAID,5,10,3;Red,Blue) 12.00
SOUTHVILLE/CT.(1847-55;30;PAID,V,PAID/3[C];Red,Blue) 25.00
SOUTH.VILLE/CT.(1849;31;fancy V;Blue) 35.00

Town Postmark Dates Seen Size Color Value
SO.WINDHAM/Ct.(1849;30;5;Black) 15.00
SOUTH WINDHAM/Conn.(1851;31;5[C];Black) 12.00
Same/CT(1853;28;PAID,3;Red) 12.00
Same/Conn.(1855;32;PAID,3;Black) 12.00
STAFFORD/Ct.(1846-49;30;5;Red,Blue) 12.00
Same(Green) 30.00
STAFFORD SPRINGS/Ct.(1842-51;30;5;Red) 15.00
Same(Green) 35.00
Same(1850's;30;PAID/3[fancy box 24x15];Red,Blue) 50.00

STAMFORD SEP. 10.

STAMFORD(1800-03;SL-24x3,MDD or MD;FREE;Black) 150.00
STAMFORD CN.(1807;O-32x23;Red) 80.00
STAMFORD/CT(1814-44;30;Red) 10.00



STAMFORD./CT.("T"high)(1816-43;DO-33x29;PAID[scroll], FREE[scroll];Red,Black) 40.00
Same(1838;PAID[scroll];Green) 60.00
Same(scroll on each side)(1844;DO-30x28;Red) 30.00
Same(no scrolls)(1844;Red) 30.00
STAMFORD/Ct.(1845-51;30;PAID,5;Red) 10.00
Same(1851-55;33;PAID,3;Red) 10.00
STEPNEY DEPOT/CT.(-;32;PAID;Black) 20.00
Same/Con.(185-31;PAID/3[C];Black) 20.00
STONINGTON(slanting letters)(1800;SL-24x3,MDD below; Black) 150.00
Stonington,(1801-03;SL-21x3,MD;Black) 150.00
Same(Magenta) 200.00
STONINGTON,CT(1825-30;SL-41x4,MD below;Red, Black) 150.00
STONINGTON/Conn.(1829;30;Red) 20.00
Same(Magenta) 30.00
Same/CT.(1831-46;30;PAID;Red,Black) 10.00
Same/Conn.(1836-55;30;PAID,FREE,PAID/3[arc],V[C], V,X[large],X[C];Red,Black) 20.00
Same(1855;30;PAID,6[20 mm];Black) 30.00
STRATFORD/CT.(1843;29;Red) 12.00
Same/Conn.(1850;-;10;Red) 12.00
SUFFIELD/Ct.("T"high)(1836-51;30;PAID,5,PAID/3[C]; Red,Blue,Black) 12.00
TARIFFVILLE/CONN.(1831;30;PAID[verticle] and 12-1/2[attached];Black) 40.00
Same(1833;50;PAID[attached];Black) 75.00
Same(1836-37;DC-28;Red) 20.00
Same(1848-50;30;PAID,5;Red) 12.00
Same/Ct.(1850;34;PAID,5,3;Red) 12.00
TERRYVILLE/Ct.(1843-53;30;FREE,PAID/5,5; Brownish Red,Black) 12.00
THOMPSON CT.(1827-39;SL-30x3;Black) 200.00
THOMPSON/Ct.(1840-55;30;PAID,5,5[C];Red) 12.00
Same(1851-55;30;PAID,3;Black) 12.00
Same(1850's;30;large 3 over PAID;Blue,Red) 25.00
THOMPSONVILLE/CT.(1843-52;30;PAID/3[C];Red) 12.00
Same(1849;29,NOR;PAID/3[C];Red) 30.00
TOLLAND/CT(1826;double lined box--;-) 150.00



TOLLAND/CONN(1842-47;baker's cap design,34x19;PAID [DL-box];5,10;Red,Black) 125.00
TOLLAND/Ct.(1847-50;30;5;PAID;Red) 10.00
Same(1852-55;30;PAID,3;Black) 10.00
Same(1855;32;3/PAID[arc];Green) 35.00
TORRINGFORD/CON(-;30;Black) 30.00
UNCASVILLE/CONN.("ONN"small caps)(1853-54;30; FREE,PAID/3[C];Red,Black) 15.00
UNIONVILLE/CONN(1854;30;PAID/3[C];Blue,Black) 15.00
UPPER MIDDLETOWN/CT.(1850;34;PAID,5;Red) 40.00
VERNON/Ct.(1851-53;31;PAID,3,5,10;Red) 12.00
VERNON DEPOT/Conn.(-;36;Black) 30.00
VOLUNTOWN/CT(1852-54;29;PAID/3[C],5[C];Red;Blue) 20.00
WALLINGFORD/CT(small letters)(1832-37;27;Red) 12.00
Same/CT(larger letters)(1835;28;Red) 12.00

CONNECTICUT

Town	Postmark	Dates Seen	Size	Color	Value
Same/CT.	(1838;--;NOR;Black)				25.00
Same("CT" inverted)	(1841;rough C-25-26;Red)				20.00
Same/Ct.	(1842-50;30;5;PAID;5;Red,Blue,Black)				12.00
Same(Green)					30.00



-WARE-HOUSE-POINT/CON.	(1829-49;dotted DO-31x25; PAID;5;Black,Red)	35.00
Same(1837;6[attached];Red)		100.00
Same(1837;10 & vertical PAID[attached];Red)		150.00
WAREHOUSE POINT/CON.	(1847-52;30;3;5;Blue,Black)	15.00
Same/CT.	(--;32;FREE;Black)	15.00
Same/Ct.	(1850's;32;PAID/3;FREE;Blue,Black)	15.00
Same(1853;32;fancy PAID/3Cts[C];Blue)		50.00



WARREN/Ct.	(1852-53;32;PAID;3;Blue)	25.00
------------	--------------------------	-------

Washington Ct. WASHINGTON CT.

Washington Ct.	(1837;SL-26x3;Black)	400.00
WASHINGTON/CT	(1845;26;NOR;Black)	45.00
WASHINGTON CT.	(1849;SL-33x2;5;Black)	400.00



WASHINGTON/CONN.	(1850-52;31;5;PAID;3;Red,Black)	15.00
Same(1855;31;FREE/M. J. CHURCH P. M.;Black)		75.00
WATERBURY/CT.	(1828-48;27;PAID[box];FREE[box]; PAID;5;Red,Blue)	10.00
Same(Magenta)		20.00
Same/Ct.	(1833-54;30;5;Red,Brown,Black)	10.00
Same(1850-54;35;PAID;5;10;PAID/3;Red)		10.00
Same/PAID 3(1852;32;Red)		10.00
Same CT/3 PAID("T"high)(1854;32;Red)		10.00
Same/CT("T"high)(--;32;1;Black)		60.00
Same/CON(1864;DC--;YD;Black)	Transatlantic use to France	30.00
WATERTOWN/Ct.	(1848-50;32;5;10;PAID;Brown;Black,Red)	12.00
WATERVILLE/Ct.	(1853;--;3 over PAID[F];Black)	35.00



PAID


WATERVILLE/CONN.	(1854;DC-34;ornaments at sides; fancy 3 within PAID[32x13];Blue,Black)	75.00
WESTBROOK/CON.	("ON"small)(1853-59;30; PAID/3[C];Black)	15.00
WEST CHESHIRE CT.	(1845-50's;SL-39x3;Black)	250.00
WEST CHESHIRE/CT.	(1856;36;PAID;FREE;Black)	20.00
WEST CORNWALL/Ct.	(1849-54;33;PAID;5;Red,Blue,Black)	12.00
Same(1849;33;fancy V[red];5;Green)		50.00

Read the contents of your covers. Historical contents may be of greater value than the postal markings.

Town	Postmark	Dates Seen	Size	Color	Value
------	----------	------------	------	-------	-------



WEST GOSHEN/CT.	(ornaments;"T"small)(1850;33;5;Red)	15.00
Same(1850;29;5;PAID;Red)		15.00



WEST HARTFORD/CT.	("T"small)(1850-55;octagon 39x26; PAID/3[scroll];V;Red,Black)	75.00
WEST HARTLAND/CT.	(1843-46;SL-35x8;MD;Black)	200.00
WEST KILLINGLY/Ct.	(1845-52;30;PAID;FREE;PAID/3[C]; Red,Blue)	15.00



Same/CT.	("T"high)(1852-55;32;PAID/3;Red,Blue,Black)	15.00
Same(Green)		35.00

WEST, MERIDEN.CT.

WEST MERIDEN CT.	(1845-47;SL-43x2;MDD;PAID;5; Black)	150.00
WEST MERIDEN/Conn.	(1847;30;5[C];Blue)	10.00
Same/Ct.	(1848-49;31;5;10;V;Blue)	10.00
Same(1848-49;31;5;10;Green)		30.00
Same(1848-50;31;PAID[C-25];5[C-20];Blue)		20.00
Same(1852;30;PAID/3;Blue)		10.00
Same(1854;30;PAID/6;Black)		15.00
WEST NORFOLK/CT.	("T"small)(1859;28;FREE;Blue)	25.00
WESTPORT/CT.	(1835;30;10;12-1/2[attached rates];Blue,Black)	45.00
Same/Ct.	(1837-49;30;PAID;V;Red)	12.00
Same/CT	(1842-55;30;PAID;3;Black)	12.00
WEST PORT/Ct.	(1849-53;33;PAID;PAID/3;PAID/3[C];5; Red,Blue,Black)	12.00
Same(Green)		30.00
WEST-SUFFIELD/CT.	("T"small)(1838-39;32;Blue)	12.00
Same(1842;DC-32;Black)		20.00
Same/CON.	(1851;30;PAID;3;Red)	10.00
Same/CONN(--;31;Red)		10.00
WESTVILLE/Ct.	(1844;30;Red)	15.00



Same/CT.	(1850-52;30;PAID;3;Black,Red)	15.00
Same/CT.	("T"high)(--;30;Red)	15.00
WEST WINSTEAD/CT.	(odd spelling;"T"high)(1855;32; PAID/3[arc];Red,Black)	30.00
WEST WINSTED/CONN.	(1849-53;34;PAID;3;5;Red,Black)	12.00
WEST WOODSTOCK CT.	(1830-31;SL-59x3;Red;Black)	250.00
WEST WOODSTOCK/CT.	(1853;30;PAID;3;PAID[box]; 5[C];Blue)	15.00



WETHFD.CT.	("FD"&"T"high,orn.)(1830-42;32;PAID;Black)	15.00
------------	--	-------

CONNECTICUT

Town	Postmark	Dates Seen	Size	Color	Value
WETHERSFIELD/Ct.	(1843;28;Black)				10.00
	Same(1843-52;30;5;Red,Blue,Black)				10.00
WILLIMANTIC/Ct.	(1838-49;30;PAID,5;Red,Blue,Black)				10.00
	Same(Magenta,Purple)				30.00
	Same(1850-55;34;PAID,3,3 over PAID,5;Red,Black)				10.00
	Same(WAY 1) See Way Mail Section				---
Willington Ct./Ms date/PAID III(1851-53;SL--;Red)					200.00

Willington, Ct.

Willington,Ct.(slanting letters)(1853;SL-40x--;Red)	200.00
WILTON,CT.("CT"invtrted)(1827;29;FREE;Black)	20.00
Same/CT.(1841-46;25;Black)	10.00
Same/CT(1846;25;Black)	10.00
Same/Ct.(1847-52;32;PAID,5;Red,Blue,Black)	10.00
WINCHESTER/CT.(1824-33;30;PAID;Black)	10.00

WINCHESTER CT. AUG. 29

WINCHESTER,CT.(1827;SL-43x3,MD;Black)	250.00
Same(1829;SL-43x3;Black)	250.00
WINCHESTER/Ct.(1838-51;30;PAID,5,5[C],6;Black,Red)	10.00
Same(Green)	25.00
Same/CT.(1848-49;30;5[large];Red)	12.00
Same/CT.("T"high)(1855;32;PAID,PAID/3[arc];Black)	10.00



WINCHESTER CENTRE /CT.(1852;octagon,--;3/PAID [small octagon];Black)	75.00
--	-------

WINDHAM,
JAN. 12.




WINDHAM, CT
MAR 12

WINDHAM,(1795-98;SL-24x3,MDD below;Black)	150.00
Windham,(1797;SL-23x4;Black)	200.00
WINDHAM,(1795-01;SL-24x3,MDD;Black)	250.00
WINDHAM(1813;arc 23x13;FREE;Red)	100.00
WINDHAM,CT.("T"small)(1827-29;arc 29x3;PAID;Black)	75.00
WINDHAM(1829;SL-19x2;Black)	150.00
WINDHAM/Ct.(1836-51;30;PAID,5;Red;Black;Blue)	10.00
Same(Green)	30.00
WINDHAM(1840;O-31x26;Black)	35.00
WINDHAM/CON.(1842-47;Red;Black)	10.00
WINDHAM CENTRE/Ct.(185--30;PAID,3;Black)	20.00
Windsor Ct(1840-41;SL-19x3;Black)	150.00

WINDSOR CT.

WINDSOR CT.(1842;SL-25x2;Black)	150.00
Same(1843;SL-24x2;Black)	150.00
WINDSOR,CT.(--;SL-30x2;Black)	150.00
WINDSOR/Con.(1847-51;30;PAID,3;Red)	10.00
Same/Ct.(1852;30;PAID;Black)	10.00
Same/Con.(1852-53;30;5,PAID,Red;Black)	10.00
Same(Green)	25.00
Same(1851-54;32;PAID;Black)	10.00




WINDSOR LOCKS/CT.(scroll under "CT." & "KS")(1833-43; steamer in locks design;PAID[scroll];Red)	450.00
Same(1841;Black)	800.00
Same(vertical lines at bottom)(1843-44;Red)	650.00
WINDSORLOCKS/CT.(1843-50;32;V[negative];Red)	35.00
Same/Ct.(1854;32;PAID 5,PAID over 3;Red,Black)	20.00
WINDSORVILLE/CON(--;27;Black)	20.00

Town	Postmark	Dates Seen	Size	Color	Value
Wolcottville/Ct.	(1841-52;30;PAID,5;Red,Blue)				25.00
WOLCOTTVILLE/Ct.	(1853;30;PAID across 3[F];Blue,Black)				75.00
WOODBURY/Ct.	(1837;O-39x30;Red)				40.00
Same/CT.(1837-41;O-34x28;PAID;Red)					35.00
WOODBURY/CT.(1841-42;23;PAID;Black)					15.00
Same(Green)					30.00
Same/Ct.(1844-49;30;5[large],V,PAID,FREE;Red,Black)					12.00
Same/CT.(1852-54;30;5[large];PAID,3;Blue)					15.00
Same/Ct.(1855-60;PAID/1[C];Black)					50.00
WOODSTOCK/CT(1833-39;29;PAID;Red)					15.00



WOODSTOCK CT.(1835-50;O-37x25;PAID[oval];Red)	40.00
WOODSTOCK CT. WOODSTOCK CT.(--;O-37x25;Red)	100.00
MISSENT TO/WOODSTOCK CT./FORWD(1841; box 30x15;Red)	100.00
WOODSTOCK,CT.(1851;SL-30x2,MDD;5[C,red];Black)	200.00
WOODSTOCK/CT.(WEST removed)(1851;29; PAID[box],5[C];Red)	25.00
Same/CT.(WEST removed)(1851;30;NOR;Black)	25.00



Same/PAID/3cts/CT.(1851;29;Black)	25.00
Same/CT.(1853;30;PAID/3[C];Red;Black)	15.00
YANTIC/CT.(1853;31;PAID,PAID[box];Blue,Orange)	20.00
Same(Green)	30.00



Same(1854;PAID[fancy,C-18];Blue)	40.00
ZOAR BRIDGE/Conn.(--;31;FREE;Black)	35.00

MANUSCRIPT TOWN MARKS

Town	Dates Seen	Value
Abington	1827-41	15.00
Andover	1841	15.00
Ashford	1816-36	25.00
Avon	1834	15.00
Banksville	1851	30.00
Bantam Falls	1850	30.00
Barkhamsted	1824, 1841	20.00
Berlin	1818, 1833	20.00
Bethel	1841	15.00
Bethlehem	1819, 1836	15.00
Bolton	1820-21	20.00
Bozrah	1836-42	30.00
Bozrahville	1821	40.00
Bradleyville	1813, 1835	75.00
Branford	1818-34	15.00
Bridgeport	1809	30.00
Bridgewater	1836, 1849	20.00
Bristol	1819, 1835-40	25/15.00
Broad Brook	1835-46	15.00
Brookfield	1830	20.00
Brooklyn	1825-40	15.00
Buckland	1834	15.00
Bucklands Corners	1838	100.00
Bulls Bridge	1837	50.00
Burlington	1828	25.00
Campville	1856	30.00
Canaan	1824, 1845-50	15.00
Canterbury	1824-49	25.00
Canton	1827-39	15.00

CONNECTICUT

Town	Dates Seen	Value	Town	Dates Seen	Value
Canton Centre	1849-50	15.00	Killingworth	1797, 1830-42	75/25.00
Central Village	1835-50's	15.00	Laysville	1853	100.00
Centre Groton	1836	35.00	Lebanon	1823, 1838-40	15.00
Chapinville	1829, 1843, 1850-53	20.00	Ledyard	1836	25.00
Chaplin	1826-39	15.00	Leesville	1844	25.00
Chatham	1828	40.00	Liberty Hill	1846	35.00
Chelsea Landing	1804	50.00	Lime Rock	1847	15.00
Cheshire	1812, 1835	25/15.00	Lisbon	1832	30.00
Chester	1822, 1843	20/15.00	Litchfield	1797-1800, 1814-16, 1838	50/15.00
Chesterfield	1842	25.00	Little River	1827	100.00
Clinton	1843	15.00	Lyme	1798, 1838-41	75/15.00
Colchester	1810	25.00	Madison	1826	20.00
Cold Spring	1854	50.00	Manchester	1827-28	15.00
Colebrook	1827	20.00	Manchester Station	1850	45.00
Colebrook River	1831	25.00	Mansfield	1825, 1840, 1851	15.00
Collinsville	1833, 1845	15.00	Mansfield Centre	1825-28	15.00
Columbia	1822, 1848	15.00	Marion	1852	15.00
Cornwall	1812	30.00	Marlborough	1828, 1848-50	30/20.00
Cornwall Bridge	1833-48	20.00	Mechanicsville	1833	100.00
Coventry	1824-34	30.00	Meriden	1816	25.00
Danbury	1800, 1811, 1818-35	50/15.00	Merrow Station	1854	35.00
Darien	1837-40	30.00	Merwinsville	1854	60.00
Darien Depot	c. 1853	35.00	Middlebury	1848	15.00
Deep River	1844	15.00	Middle Haddam	1804	60.00
Durham	1800, 1826-30	75/15.00	Middletown	1798, 1837	75/15.00
Durham Centre	1851	25.00	Middletown Upper House	c. 1815	125.00
Eastford	1832-37, 1856	15.00	Milford	1813, 1836	15.00
East Goshen	1837	100.00	Mill Brook	1848	25.00
East Granby	1837	15.00	Millington	1851-52, 1864	20.00
East Guilford	1822	125.00	Mill River	1826	100.00
East Haddam	1811-19, 1832-39	35/15.00	Milton	1848	30.00
East Hampton	1836-49	15.00	Monroe	1844	15.00
East Hartford	1825, 1838	15.00	Montville	1829-37	60.00
East Haven	1833, 1850	15.00	Moose Meadow	1845	40.00
East Killingly	1840	15.00	Moosup	1832	15.00
East Lyme	1840-46	15.00	Mystic	1835	25.00
Easton	1847	15.00	Mystic Bridge	1842-45	20.00
East Windsor	1820, 1835	15.00	Naugatuck	1837	15.00
East Windsor Hill	1838	20.00	New Boston	1846-52	20.00
Ellington	1830	15.00	New Britain	1830-36	40.00
Ellsworth	1841	45.00	New Canaan	1828	15.00
Enfield	1826	20.00	New Fairfield	1850	25.00
Exeter	1836	125.00	New Hartford	1830	15.00
Fairfield	1800, 1841	35/15.00	New Hartford Centre	1832	25.00
Fair Haven	1833	25.00	New Haven	1793	75.00
Falls Village	1829, 1840-45	15.00	Newington	1833, 1849	15.00
Farmington	1802	45.00	New London	1806-10	35.00
Fisherville	1842-50's	50.00	New Milford	1799, 1818	60/20.00
Forestville	1842	15.00	New Preston	1831-49	15.00
Franklin	1841-47	45.00	New Salem	1832	100.00
Furnace Village	1829	65.00	Newtown	1816, 1838	20.00
Gales Ferry	1845	15.00	Niantic	c. 1842	15.00
Gardners Lake	1837	50.00	Noank	1844	20.00
Gaylords Bridge	1838	50.00	Norfield	1834	75.00
Gilead	1845	25.00	Norfolk	1811-18	25.00
Glastenbury	1832	15.00	North Ashford	1853	30.00
Goshen	1825	20.00	North Canton	1832	20.00
Granby	1835	15.00	North Colebrook	1849	25.00
Greenfield Hill	1846	40.00	Northfield	1844	15.00
Greenville	1850	35.00	Northfield Church	1837	100.00
Greenwich	1812, 1821	25.00	Northford	1806, 1834-45	35/15.00
Griswold	1832, 1852-53	25.00	North Franklin	1851	35.00
Guilford	1821	20.00	North Goshen	1833	45.00
Gurleyville	1853	35.00	North Granby	1838-49	15.00
Haddam	1829-49	15.00	North Haven	1841	15.00
Hadlyme	1834	15.00	Northampton	1823	100.00
Hamburg	1835	20.00	North Kent	1841	25.00
Hamden	1817	25.00	North Killingworth	1834	75.00
Hampton	1820-47	15.00	North Lyme	1840-48	25.00
Hartford	1793, 1801	100/45.00	North Madison	1854	30.00
Hartland	1830-31	15.00	North Somers	1843-50's	50.00
Harwinton	1810, 1829-42	30.00	North Stonington	1832	15.00
Hazardville	1854	15.00	Northville	1854	25.00
Hebron	1827-53	15.00	North Windham	1839, 1849	15.00
Higganum	1844	15.00	North Woodstock	1841-45	15.00
Hitchcockville	1830	30.00	Norwalk	1795, 1821-23	75/20.00
Hope Valley	1837	90.00	Norwich	1795, 1804-06	75/30.00
Howards Valley	1835	75.00	Norwich Falls	1828	150.00
Humphreysville	1832, 1845	35.00	Oakland	1844	100.00
Huntington	1822, 1846-47	25.00	Oxford	1831, 1842	25.00
Huntsville	1853	35.00	Packersville	1836	25.00
Jewett City	1805, 1834, 1849	40/15.00	Pendleton Hill	1845	40.00
Kent	1828-40	15.00	Pine Meadow	1851	15.00
Ketch Mills	1829-42	75.00	Plainfield	1804, 1830-45	50/15.00
Killingly	1829	50.00	Plainville	1830, 1846	15.00

CONNECTICUT

Town	Dates Seen	Value	Town	Dates Seen	Value
Pleasant Valley	1838-44	15.00	West Cornwall	1845-50	15.00
Plymouth Hollow	1837-41	20.00	Westford	1827-46	20.00
Pomfret	1803,1815-20,1844-46	40/15.00	West Granby	1832-38	15.00
Pomfret Landing	1836	25.00	West Hartford	1836-56	15.00
Poquetanuck	1832	25.00	West Hartland	1830	15.00
Poquonock Bridge	1852	25.00	West Killingly	1838-43	15.00
Portersville	1825,1845	75.00	Westminster	1835	25.00
Portland	1844	15.00	Weston	1837	25.00
Preston	1851	20.00	West Redding	----	---
Prospect	1845	25.00	West Stafford	1847	25.00
Quarryville	1853	25.00	West Suffield	1843	15.00
Redding	1851	15.00	West Thompsom	1843	25.00
Redding Ridge	1831-35	15.00	Westville	1843	25.00
Redding Town House	1823-29	75.00	West Willington	1855	15.00
Ridgebury	1838	25.00	West Woodstock	1837	25.00
Ridgefield	1796-99	90.00	Wethersfield	1797,1807,1834	75/15.00
Ripton(Parish)	1808	100.00	Wilkinson	1847	125.00
Riverhead	1812	75.00	Willimantic	1828	20.00
Robertsville	----	---	Willington	1824,1837	25.00
Rockland	1857	15.00	Wilton	1836	15.00
Rockville	1844-46	15.00	Winchester	1808,1827	35/25.00
Rocky Hill	1809	35.00	Winchester Centre	1832-35,1855	15.00
Round Hill	1832	35.00	Windham	1809,1814-19	40/20.00
Roxbury	1848	15.00	Windsor	1795,1825-38	75/15.00
Salem Bridge	1832	75.00	Windsor Locks	1846-47	15.00
Salisbury	1828	20.00	Windsorville	1850	15.00
Saugatuck	1824,1833	45.00	Winthrop	1844	25.00
Saybrook	1807,1825-30	35/15.00	Wintonbury	1835	125.00
Scantick (Village)	1837-39	75.00	Wolcott	1845	25.00
Scitico	1836	35.00	Wolcottville	1835	20.00
Scotland	1832	50.00	Woodbury	1821-23	20.00
Sharon	1826-36	15.00	Woodstock	1819	25.00
Sherman	1836,1856	15.00	Woodville	1839-50's	25.00
Simsbury	1811-14	20.00	Zoar Bridge	1833	50.00
Somers	1847-52	15.00			
South Britain	1830	15.00			
Southbury	1841-49	15.00			
South Canaan	1836	35.00			
South Coventry	1833,1848	15.00			
South Farms	1817-30	45.00			
Southford	1842-44	25.00			
South Glastenbury	1838-50's	15.00			
Southington	1833,1842-45	15.00			
South Killingly	1834	60.00			
South Lyme	1843	15.00			
South Norfolk	1860	30.00			
South Norwalk	1843	15.00			
Southport	1835	20.00			
Southville	1847	30.00			
South Voluntown	1840	100.00			
South Windsor	1848	15.00			
Stafford	1844	15.00			
Stafford Springs	1834	15.00			
Stamford	1794,1805	35/25.00			
Stanwich	1830	15.00			
Sterling	1832	15.00			
Stonington	1794,1826	75/20.00			
Stratford	1800,1817,1848-54	35/15.00			
Suffield	1797-1800,1815	75/20.00			
Tariffville	1835-42	15.00			
Terrysville	1835	15.00			
Thompson	1826-35,1855	15.00			
Thompsonville	1833	15.00			
Tolland	1820-43	15.00			
Torrington	1812-48	45/25.00			
Torrington	1816,1840	25/15.00			
Trumbull	1804	35.00			
Trumbull Long Hill	1845	45.00			
Uncasville	1836,1848	15.00			
Unionville	1843	15.00			
Upper Middletown	1836,1847	45.00			
Vernon	1820,1848	20.00			
Voluntown	1853	15.00			
Wallingford	1840-41	15.00			
Warehouse Point	1828-42	15.00			
Warren	1822,1851	35.00			
Washington	1835	15.00			
Waterbury	1814-15	30.00			
Waterford	1840-46	15.00			
Watertown	1827	20.00			
Waterville	1853	25.00			
West Ashford	1853-55	25.00			
West Avon	c.1853	35.00			
West Brook	1822,1857	35.00			
Westchester	1829,1844-50's	25.00			

DAKOTA TERRITORY

See North and South Dakota

Read the Introduction to this catalog.

The first day of a rate change greatly increases the value of a cover.

Very fine and superb strikes of postmarks sell for more than catalog prices, while poorer strikes sell for less.

When the same marking is used for ten or more years, the early dates usually sell for more than the late dates.

DELAWARE

DELAWARE

One of the Thirteen Original Colonies

Delaware came under British rule in 1664 but was taken by the Dutch in 1673 and returned in 1674. Delaware was part of Pennsylvania from 1682 until 1776 when it became a separate colony (the Delaware State).

COLONIAL PERIOD

Delaware postal history started in 1683 when Wm. Penn authorized the establishment of a weekly post to New Castle. Delaware joined the United States Dec. 7, 1787 and the Colonial postmark period ended Sept. 21, 1788. No postal markings are known.

STATEHOOD PERIOD

Effective Sept. 22, 1788

1798 Post Offices: Cantwell's Bridge, Christiana, Clowes, Dagsborough, Dover, Duck Creek, Frederica, Middletown, Milford, Newcastle, Newport, Wilmington.

1809 Post Offices: Bridge Branch, Broadkill, Cantwell's Bridge, Christiana, Concord, Dagsborough, Dover, Frederica, Georgetown, Laurelton, Lewistown, Middletown, Milford, New Castle, Newport, N.W. Fork Bridge, St. George, Whitelysburg, Wilmington.

1819 Post Offices: Bridge Branch (Bridgeville), Broadkill, Camden, Canterbury, Cantwell's Bridge (Odessa), Christiana, Concord, Dagsborough, Dover, Frederica, Georgetown, Laurel, Lewistown (Lewes), Middletown, Milford, Millsborough, Newark, New Castle, New Port, Saint Georges, Smyrna, Wilmington.

POPULATION:

1790 - 59,000	1830 - 77,000
1800 - 64,000	1840 - 78,000
1810 - 73,000	1850 - 92,000
1820 - 73,000	1860 - 112,000


HANDSTAMPED TOWN POSTMARKS

(Circle handstamps unless otherwise noted:
SL - straightline, O - oval, etc.)

BRIDGEVILLE/DEL.(1861;31;FREE;Blue) 75.00

**CAMDEN DEL
MAY 8th**

CAMDEN DEL(1832;SL-30x2.5,MDD below;PAID;Black) . 50.00
CAMDEN/Del.(1845-55;34;5;PAID/3[C];Black) 60.00



CANTWELLS BRIDGE/Del.(1850-51;34;PAID,5,FREE;Blue,Black) 75.00
CHRISTIANA/Del.(--;26;FREE[oval];Black) 75.00
Same(1855;31;PAID/3[C];Black) 75.00
CHRISTIANI/Del(1855;32;PAID/3[C];Black) 75.00



DEL. CITY/DEL.(1826-30;27;PAID;Brown) 60.00
Same(1849-52;27;Brown,Blue-green,Olive-green) 60.00
DELAWARE CITY/DEL(1852;31;Black) 60.00

Town	Postmark	Dates Seen	Size	Color	Value
DOVER(D.)	(1800;22.5;Black)				100.00
Dover	(1802-03;SL-18x4.5;Black)				300.00
	Same(1802;SL--;MDD below;Black)				300.00



DOVER.DE.("E"high)	(1804-34;--;FREE;Black)	75.00
Same(1826-28;28;Black)		75.00
Same(diamond ornament)	(1827-55;32;FREE;Blue,Black)	50.00
DOVER/Del.	(1842;30;PAID;Red,Blue)	40.00
Same(1855;32;PAID;Black)		75.00
Duck Creek, D.	(1789;SL-41x5,MDD;Black)	400.00
Duck C.D.	(1798;SL-28x5,YMDD;Black)	400.00
Duck C.d.	(1799;SL-25x5,YMD[Quaker date];Black)	400.00
DUCK.C*d	(1799;SL-38x5,YMD[Quaker date];Black)	400.00

DUCK
C
M



DUCK*C	(1799;32,NOR,MD on rim after"C"[Quaker date];Paid;Black)	300.00
DUCK CREEK	(1799;O-26x21;Black)	500.00
FARMINGTON/DEL	(--;31;FREE;Blue,Black)	150.00



FREDA/DEL. ("A"small)	(1836-42;fancy oval,dotted outer rim,colorless letters,ms Quaker date;Red)	100.00
FREDERICA/DEL.	(1840;29;5;Black)	100.00
Same	(1850;30;5;Black)	50.00
Same	(1851;33;10;Black)	50.00
Same/Del.	(1850;32;5[box];Black)	50.00



GEORGETOWN/DEL.	(1839-51;box 28x15,MDD between;PAID/3[C];Black)	200.00
Same	(J.P.BARKER[PM] in place of MDD)	250.00
GEORGETOWN/DEL.	(1853-54;33;5;PAID/3[C];Black)	50.00



HENRY CLAY FACTORY/-DEL	(1851-54;31;PAID/3[C,red];Blue)	200.00
LAUREL/Del.	(1850-55;34;PAID/3[C];Blue-Green,Blue)	60.00
Same/DEL	(ca.1862;24;FREE[box];Black)	85.00
LEWES/DEL.	(1851;32;PAID;Black)	50.00
Same	(1852;32;SHIP;Black)See Ocean Mail Listing	---
LITTLE CREEK LANDING/DEL	(1860;33;PAID;Black)	100.00
MCDONOUGH/Del.	(1850's;30;Red)	75.00
MIDDLETOWN/Del.	(1853;33;5;PAID;Red,Black)	50.00
Same	(No town name)(DL-star[C];drop rate)	100.00

MILFORD DEL

MILFORD DEL.	(1832;SL-25x2.5;Black)	200.00
Same	(period after Milford)	150.00


DELAWARE

Town	Postmark	Dates Seen	Size	Color	Value
MILFORD/Del.	(1838-55;32;5;PAID;Black)				45.00
MILLSBORO DEL	(1833;-;NOR;Black)				150.00



MILLSBORO DEL	(1841;very ornate oval design, eagle at top--;Black)				1500.00
MILLSBORO DEL	(misspelled)(1841;very ornate oval design with eagle at top--;Black)				1500.00
MILLSBORO/DEL	(1851;DC-27;Black)				100.00
MILTON/Del	(-;-;PAID;3;Black)				65.00
(No town mark, from Milton)	(-; PAID/1 ct[C];-)				60.00
NEWARK/Del.	(1841-49;30;PAID;5,10;Brown,Red,Blue)				45.00
Same	(1843;30;Green)				60.00
Same/DEL	(1851-54;30;PAID/3[C];Red,Blue)				40.00

N CASTLE·D SEP 16.



N. CASTLE. D.	(1802;SL-26x3,MD;Red)				1000.00
NEWCASTLE DE	(1802-13;O-28x26;Red)				200.00
NEWCASTLE DE	("E" in "DE" high)(1803-23;29;PAID;Red)				60.00
Same	(1805-08;SHIP;Ship;Red)See Ocean Mail Listing				---
NEWCASTLE. DE.	("E" on "DE" high)(1824;29;Red)				75.00
NEW CASE. D.	(Final "E" high)(1826-47;31;Red,Blue,Black)				50.00
Same	(Green)				60.00
NEWCASTLE/DEL	(1832-48;31;PAID;Red,Blue,Black)				40.00
Same/Del.	(1839-54;32;PAID;5,10,PAID/3[C];Blue,Red)				40.00
Same	(1851;Green)				60.00
ODESSA/Del.	(1855;36;PAID;Blue)				75.00
PORT PENN/Del.	(1852;32;PAID/3[C];Black)				100.00



ST. GEOR. DE.	("T" & final "E" high, fleuron at bottom)(1825-48;30;Blue,Black)				50.00
Same	(Green)				60.00
Same	(1855;30;3 PAID[F];Red)				50.00



SMYRNA	(Bee-like device at bottom)(1828-29;DC-28;ms Quaker date;PAID;Black)				700.00
Same	(handstamped date in CDS)				700.00
SMYRA. D.	("A" high)(1831-42;32;Red,Brown,Black)				60.00
SMYRNA/Del.	(1843-53;30;PAID;Brown,Red,Black)				50.00
Same Del/5	(1854;32;Black)				60.00

STANTON DEL OCT 16

STANTON DEL.	(ca.1848;SL--;MDD;Black)				400.00
--------------	--------------------------	--	--	--	--------

Town	Postmark	Dates Seen	Size	Color	Value
------	----------	------------	------	-------	-------



STAUNTON/Del.	(1850's;29;PAID/3[C];Red)				75.00
---------------	---------------------------	--	--	--	-------

WILMINGTON·D

WILM D AUG 11 W M D SEP 6




*WILMTN.	(1793;SL-20.5x3,MDD;Red-brown)	One known			---
WILMINGTON*	(large star)(1793-99;SL-45x3,MDD;Black)				300.00
Same/D	(1793;SL-44x3;Black)				250.00
WILMINGTON*	(small star)(1793;SL-46.5x2.5,MDD;Black)				400.00
Same/D	(1793;SL--;Black)				250.00
WILM.D	(1793-99;SL-18x3,MDD;Black)				250.00
(There are four minor variations in the postmark)					
WILMT.D	(1797;SL-24x3,MD;Black)				400.00
WIL D	(1798;SL-13x2.5;Black)				400.00
W M D	(1798;SL-15x2.5;Black)				800.00
WLM.D	(1799;SL--;MDD;Black)				500.00
WILMN D.	("N" high)(1799-13;27;PAID,FREE[box];Red,Black)				75.00
Same	(1802;27;Ship;Red)See Ocean Mail Listing				---
WILMN. DE.	("N" & "E" high)(1805-29;26;PAID,FREE[box],FREE;Red,Black)				35.00
Same	(1817,1840;SHIP)See Ocean Mail Listing				---
Same	(1836-38;27;PAID;Red)				35.00
WILMINGTON/Del.	(1839-55;30;PAID;5,10;Red,Blue)				20.00
Same	(1844-45;BOX ONE CT[SL];Red)				300.00
Same	(1845-46;V[large],X[F];PAID;Red)				50.00
Same	(1847-50;5,10,PAID;Green)				60.00
Same	(1850;ADVERTISED 2;Green)				150.00
Same	(1851-54;35;5,PAID/3[C];Blue,Black)				20.00
Same	(1851;35;Registered[ms];5,R[of Phila.Pa.];Black)				200.00
Same	(1851;35;1,2;Black)				125.00



5R



Same	(1854;35;PAID-ALL-24CENTS[C];Red)				125.00
Foreign rate					



WILMINGTON Del./PAID	(1851;35;Black)				50.00
Same/5 cts	(--;36.5;Black)				50.00
Same/PAID 3	(1854-56;35;Red,Black)				50.00
Same/2 cts	(1854-55;35;Black)				125.00
WILMINGTON/DEL.	(1856;30;Black)				25.00
Same	(1856;1[C];Black)				100.00

MANUSCRIPT TOWN MARKS

Town	Dates Seen	Value
Black Bird	1851	150.00
Bridgeville	1845	100.00
Camden	----	----
Cannons Ferry	1826	250.00
Canterbury	1850	100.00
Cantwells Bridge	1807,1810,1823,1846	150/75.00
Centerville	1846	100.00
Chippewa	1850's	75.00
Christiana	1824-34	75.00
Concord	1812-55	65.00
Cooch's Bridge	1842	100.00
Dagsborough	1857	150.00
Del City	1840	75.00
Dover	1803	125.00
Drawbridge	1848	100.00
Duck Creek	1805	150.00
*Frederica	1815	----
Georgetown or Geo Town	1808,1836,1847	125/75.00
Glasgow	----	----
Halls Store	1849	150.00
Laurel	1847	100.00
Lewes	1804,1830,1848	100/60.00
Lewestown, Lewes Town	1810-17	125.00
Little Creek Landing	1850's	75.00
Loveville	1841	75.00
McDonough	1849	100.00
Mermaid	1853-54	100.00
Middletown	----	----
Milford	1814	125.00
Millsboro	1821-52	60.00
Milton	1827	100.00
Newark	1820,1850's	75/50.00
New Castle	1804	100.00
Newport	1847	75.00
Pleasant Hill	1847	75.00
Port Penn	1845-46	75.00
Red Lion	1846	75.00
St. Georges	----	----
Seaford	1850	100.00
Smyrna	1830	60.00
Stanton	1850	75.00
Summit Bridge	1827-29,1852	100/60.00
Townsend	1859	125.00
Vernon	1853	75.00
Willow Grove	1848	100.00
Wilmington	1838-47	50.00

Markings of the 1840's and 1850's listed in this catalog are sometimes found on covers with adhesive stamps.

Only one example is known of many rare markings.

Please report unlisted markings to the publisher, and include a photocopy of the marking whenever possible.

DISTRICT OF COLUMBIA

March 30, 1791 to July 9, 1846

President Washington chose the site for what he called the Federal City and laid the cornerstone of the first Capitol on Sept. 18, 1793. The name "Washington" was bestowed on the city-to-be by the first commissioners. The offices of the Government were moved from Philadelphia to the new Capitol in 1800, in the closing months of the Presidency of John Adams, and the Congress of the United States assembled in the new Capitol for the first time on Nov. 17, 1800. Jefferson was the first President to be inaugurated in Washington.

The District of Columbia was established under the 17th clause of the eighth section of Article 1 of the Constitution of the United States, formed from territory ceded to the United States by the State of Maryland, legislative act of Dec. 23, 1788, and by the State of Virginia, legislative act of Dec. 3, 1789; cessions accepted by Congress by act of July 16, 1790, and lines and bounds were established by proclamation of President Washington, March 30, 1791.

By act of July 9, 1846, Congress retroceded the county of Alexandria, incorporated in the District, to the State of Virginia.

The territorial form of Government was enacted by act of Feb. 21, 1791, with the right of a Delegate representation in Congress. This form of government was abolished in 1874 and the Government was ordered administered by a board of three commissioners, by and with the consent of the Senate.

1809 District of Columbia (then Columbia District) Post Offices: Alexandria, Georgetown, Washington City.

1820 Post Offices: Alexandria, Georgetown, Washington City

1830 Post Offices: Alexandria, College Hill, Georgetown, Washington City.

1856 Post Offices: Alexandria Ferry, Anacostia, Georgetown, Oak Grove, Tennallytown, Washington.

POPULATION

1800 -- 8,000	1840 -- 34,000
1810 -- 15,000	1850 -- 52,000
1820 -- 23,000	1860 -- 75,000
1830 -- 30,000	

Many Washington covers carry franking signatures and none of the prices given here take cognizance of the added value of these franks. See "Free Frank Mail" section in Volume II of the "American Stampless Cover Catalog".

All D.C. handstamped townmarks are circles, except as indicated.

WASHINGTON TOWNMARKS

(Circle handstamps unless otherwise noted.)

Wb City 27 Febry

W City (Washington City) (E) (Feb. 27, 1797; Ms; Black) 2000.00
(L) (April 19, 1798) 1750.00



WASH. CITY (period high) (1799-1801; 26.5; FREE [SL-22x5], PAID; Red, Black-brown) 50.00
Same (slotted circle) (1801; 26.5; FREE; Brown, Purple) 60.00
WASHN. CITY ("N" high) (1801-05; 29; FREE; Gray-brown, Red-brown) 45.00
Same (1802-04; 28; FREE, PAID; Red-brown) 35.00
Same (1804; 26; Red-brown) 35.00

Town	Postmark	Dates Seen	Size	Color	Value
Same	(1804-05; 28.5; Red-brown)				35.00
Same	(1809-16; 26.5; FREE; Red-brown, Purple)				30.00
Same	(1813-14; 25; FREE; Red-brown, Black-brown)				30.00
Same	(1816; 26; Red-Brown)				30.00



Same (ornament at bottom)	(1817-18; 30; FREE; Black-Brown)				50.00
Same (dot and 2 curved dashes below)	(1818-22; 30; FREE [17.5x4]; Black-brown)				45.00
Same (no ornaments)	(1820-25; 29.5; FREE [3 sizes]; Red-brown, Black-brown, Red)				45.00
Same (three curved dashes at bottom)	(1823-25; 29; PAID, FREE [21x4]; Black-brown, Red)				45.00
Same (Letters 5mm high)	(1822-27; 32; PAID, FREE; Red-orange, Green)				25.00
Same (diamond in design)	(1826; 31; FREE; Red-orange)				50.00
Same (diamond)	(1826; 32; PAID; Red)				50.00
Same (diamond)	(1828; 33.5; FREE; Red)				50.50
Same (Letters 4.5mm high, no fancy marks)	(1827; 30; FREE; Red-orange)				30.00
Same (4.5mm letters)	(1828; 32; FREE; Red-orange)				30.00
Same (5mm letters)	(1828; 34; FREE; Red-orange)				30.00



Same	(1828-29; 33; FREE [2 sizes]; Red)				30.00
WASHINGTON. CITY (ornament at bottom)	(1805-08; 26.5; FREE; Red-brown, Purplish)				40.00
Same (with STEAM)	See Inland Waterways Listing				--



CITY OF WASHINGTON	(1829-36; 32.5; PAID, FREE; Red)				35.00
Same (STEAM [SL-33x4.5])	See Inland Waterways				--
Same (small "of")	(1831-36; 31.5; FREE; Red)				30.00
Same (STEAMBOAT)	See Inland Waterways listing				--



WASHINGTON CITY D.C. (3.75mm letters)	(1837; 30; FREE; Red-orange)				30.00
Same (3mm letters)	(1837; 30; FREE; Red-Orange)				25.00
Same (small date, D.C. spaced 1mm)	(1837-39; 30; Orange)				25.00
Same (3.75mm letters, D.C. spaced 2mm)	(1840-44; 31; PAID, FREE; Red, Red-orange, Olive, Blue)				20.00
Same (Green)					40.00
Same (3mm letters)	(1845-48; 29, 30, 31; PAID, 5, 10; Red, Orange, Red-orange)				20.00
Same	(1845-48; 1, 2, PAID [2/arc]; 20; Red, Orange)				100.00
Same	(1846; 1 over town mark, possibly attached rate; Red)				100.00

DISTRICT OF COLUMBIA

Town	Postmark	Dates Seen	Size	Color	Value
Same	(4mm letters)	(1847-49;31;5,10;Red-orange)			20.00
Same	(3.5mm letters)	(1849;29.5;PAID,5,10;Red-orange)			20.00
WASHINGTON CITY/D.C.	(1850-52;29-30;5,10;PAID/3[C];Red,Black)				15.00



WASHINGTON CITY/D.C.	(1857-58;32.5;YMDD;PAID,3;Black)	25.00
Same	(1861-63;36;YMDD;Due 3;Black)Soldiers Mail	20.00
WASHINGTON CITY	(186-;31;DUE/3[C];Black)	30.00



WASHINGTON D.C./3 PAID	(1854;32;Black)	30.00
Same D.C./5	(1854;31;Black)	40.00
WASHINGTON D.C./5 cts./10 cts.	(1850;33;Red,Black)	25.00
Same/D.C.	(1851;31;1 ct;Black)circular rate	100.00



WASHINGTON/D.C.	(hollow letters)(1854-55;DC-35;PAID/3[C];Black)	60.00
WASHINGTON/D.C.	(1855-56;33;YMDD;PAID/3[C];Black)	20.00
Same	(1856-60;32.5,33;YD;PAID/3[C];Black)	15.00



WASHINGTON/D.C.	(1859-61;32.5;PAID,3;Black)	15.00
Same	(1861;32.5;YD inverted;Black)	20.00
Same	(1861;30;Due 3;Black)	15.00



Same/DUE 6	(attached below)(1863;30;YMDD;Black)	50.00
WASHINGTON/D.C.	(1862-64;DC-30;YMDD;Due/3[C];Black)	15.00

A letter written by a famous person will greatly enhance the value of an otherwise ordinary cover.

Town	Postmark	Dates Seen	Size	Color	Value
------	----------	------------	------	-------	-------

WASHINGTON CITY D.C./FREE(1831;32;Black) 60.00



WASHINGTON D.C.	(FREE curved above circle)(1845-46;27.5;Red)	20.00
Same	(1846-49;29;Red)	20.00
Same	(1847-49;28;Red)	20.00
Same	(1850;32,32.5;Red,Black)	20.00



WASHINGTON D.C./FREE	(hollow letters)(1851-54;34.5;Black)	50.00
WASHINGTON D.C./FREE	(solid letters)(1852;31;Black)	20.00
Same	(1852;32;Black)	20.00
Same	(1853;30;Black)	20.00
Same	(FREE straight)(1853-56;32;Black)	20.00
Same	(1855;32;YMDD;Black)	20.00
Same	(1855-58;31.5,32;YMDD;Black)	20.00
Same	(FREE serif)(1856-59;31.5;Black)	20.00
Same	(FREE block letters)(1858-61;32.5;Black)	20.00



WASHINGTON CY D.C./FREE	("Y"high)(1856-58;32.5;YMDD;Black)	30.00
WASHINGTON CITY D.C./FREE	(1859-61;33;YMDD;Black)	30.00
WASHINGTON D.C./FREE	(1861;32;YMDD;Black)	30.00
Same	(1864;DC-29;YMDD;Black)	30.00
WASHINGTON D.C./FREE	(1867;22;MDD;Black)	40.00
Same	(1868;24mm;MDD;Black)	40.00
WASHINGTON D.C./FREE	(c. 1870-73;27;ms frank;Black)	35.00
WASHINGTON FREE/D.C.	(1872;-;ms frank;Black)	35.00

CONGRESS POSTMARKS



CONGRESS/WASHINGTON D.C.	(1866;DC-25-13;Black)	35.00
WASHINGTON D.C. CONGRESS/FREE	(1869;29.5;Black)	35.00
WASH.D.C./CONGRESS FREE	(1860's-70's;26;Black)	35.00

Read the contents of your covers. Historical contents may be of greater value than the postal markings.

DISTRICT OF COLUMBIA

Town Postmark Dates Seen Size Color Value
OTHER DISTRICT POSTMARKS

(Circle handstamps unless otherwise noted:
SL - straightline, Ms - manuscript.)

ALEXANDRIA

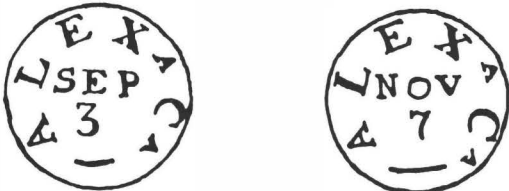
(Alexandria was ceded by Virginia to D.C. March 30, 1791)

HANDSTAMPED TOWN POSTMARKS

ALEX., ALEXA. AND ALEXAN. before 1791 - See Virginia Section
*Alex,Alexa or Alexand(1792-95,1827;Ms;Black) ---
ALEXAN(April 7,1791;SL-19x3,MDD;Black) 500.00

ALEX, JUNE 2 ALEX May 16

ALEX.(1791-92;SL-12x2.5;MDD;Black) 400.00
ALEX(1793;SL-12x3;Black) 400.00
ALEX(1794;SL-12x3;MD;Black) 400.00
 Same(1795-1800;MDD;Black) 350.00
ALEX. VA.(period and "A" in VA high)(1799-1802;26;
 Brown,Red-brown) 60.00
 Same(1810-14;26;Brown,Black) 60.00
ALEXA.VA.(both end "A"s high)(1804-06;26;Red-brown) 50.00
 Same(1806-07;24.5;Red-brown) 50.00
 Same(1808-09;25;Red-brown) 50.00
ALEXA VA(both end "A"s high)(1804-06;26;Red-brown) 50.00
 Same(1806-09;24.5;Red-brown) 50.00
ALEXA CA(both end "A"s high)(1815-16;27.5;Red-brown) 75.00



ALEXA.CA.(both end "A"s high,line below date)
 (1816;27.5;Red-brown) 60.00
 Same(with SHIP[SL-19x5])See Inland Waterways ---
 Same(dot and two curved lines below date)
 (1821-25;29;Black-brown,Black) 50.00
 Same(STEAM)See Inland Waterways listing ---
 Same(curved dash below date)(1827-33;31,32;
 Orange,Red-orange,Black) 40.00



ALEXANDRIA/D.C.(1834-46;29.5;PAID,5 & 10[plain and
 box];Olive-green,Red,Blue,Black) 40.00
 Same(1846-48;30;PAID,5 & 10[Box],FREE;Black,
 Orange,Red,Red-brown) 35.00
 Same(with both above,SHIP[18x5])See Ocean Mail ---

Town Postmark Dates Seen Size Color Value
ALEXANDRIA D.O.C.(1844;---;Olive green) 40.00
(Alexandria was retroceded to Virginia by Act of Congress July 6,
1846.)

ANACOSTIA



Anacostia DC(1849-60;Ms;Black) 50.00

COLLEGE HILL



College Hill D.C.(1822-42;Ms;Red) 50.00
Col.Hill D.C.(1838-41;Ms;Black) 50.00

GEORGETOWN

Georgetown was ceded by Maryland to D.C. March, 30, 1791.

George Town (Ms), GEORGE*TOWN*S*, GEORGE TOWN,
GEORGETOWN, GEO.TOWN (SLs) before 1791, see Maryland.

*George or Geo Town(1792-1800;Ms;Black) ---



GEORN.PTK.("N"&"K"high)(1799-1802;26.5;Black) 75.00
GEORGET COL("T"high)(1803-14;27;PAID;FREE;
 Red-brown,Black) 60.00
GEO.TN.CA.("N"&"A"high)(1816-18;29;Red,Red-orange,
 Brown,Red-brown) 60.00



GEORN.CA.("N"&"A"high,dot and two curved dashes)
 (1819-23;28.5;Red,Black) 40.00
 Same(1819-22;dotted C-28.5;Red,Black) 60.00



GEOE.TOWN.D.C.(second"E"high)(1823-30;29.5;30;PAID;
 Red-orange,Brown,Black) 35.00
 Same(1828-32;30;Red,Black,Blue) 35.00
 Same(1832;27;NOR;Blue) 60.00

Illustrations of condition of handstamped strikes are in
the Introduction.



GEORGETN.DC. ("N"high)(1830-37;31.5;PAID;Blue,Red) . . . 30.00
 Same/D.C.(circle incomplete or missing)(1832;
 31.5;Red,Blue) . . . 30.00
 GEORGETOWN/DC.(1832-52;30.5;PAID,5 & 10[plain and
 circle],FREE;Red-Orange,Pink,Olive-Green) . . . 25.00
 Same(1850;with PAID,10[C];Bright Green) . . . 60.00



Same/D.C.(1853-58;31;Blue,Black) . . . 20.00
 Same(smaller letters,wider spacing)(1853-54;
 PAID,5,PAID/3[arc & C];Blue,Black) . . . 25.00
 Same D.C./3 PAID(1854;32;Blue,Black) . . . 25.00
 Same/D.C.(1863;DC-25,YD;FREE[box],DUE/6[C];Black) 25.00

OAK GROVE

Oak Grove D.C.(1856;Ms;Black) . . . 50.00

TENNALLYTOWN



Tenny Town(1848;Ms;--) . . . 65.00
 TENNALLYTOWN/D.C.(1861;26;Blue) . . . 75.00

DEAD LETTER OFFICE MARKINGS

D.LETTER OFFICE(1824-25;30;Red) . . . 100.00



G.P. OFFICE/ DEAD LETTER.(1818-36;30;Red) . . . 100.00
 DEAD LETTER OFFICE(1826-46;28;Red,Black) . . . 75.00
 P.O.DEPT./DEAD LETTER OFFICE(1830-49;30;Red,
 Black) . . . 75.00
 Same/G.P.O.(1854;Red) . . . 75.00
 DEAD LETTER OFFICE POST OFFICE DEPT.(1851-53;
 30;Black) . . . 75.00
 P.O.DEPARTMENT/DEAD LETTER OFFICE(1853-56;
 DO-44x37;Black) . . . 75.00
 DEAD LETTER OFFICE/P.O.DEPT.(1861;O-46x38;
 Black) . . . 75.00
 Same(1861;O-41x34;Black) . . . 75.00
 DEAD LETTER OFFICE/P.O.DPT("T"small,high and
 underlined)(1863;DO-34x30;Black) . . . 75.00

FLORIDA

THE FIRST SPANISH PERIOD 1513 - 1763

For two and a half centuries after its discovery by Juan Ponce de Leon in 1513, Florida remained a sparsely settled Spanish possession. The only major towns - separated by 400 miles of wilderness - were Saint Augustine with a population of about 3000 persons and Pensacola with less than 800. No formal postal service is known to have existed during this period, and no covers are known.

By the terms of the Treaty of Paris of 1763 ending the Seven Year's War, Florida was ceded by Spain to England in exchange for Havana which had been captured by the British in 1762.

THE BRITISH PERIOD 1763 - 1784

The British assumed authority at Pensacola on August 6, 1763 and the same year divided Florida into two provinces, East and West, divided by the Apalachicola River. East Florida had the same northern boundary as the present state, however West Florida had, initially, a northern boundary at the 31st parallel. In 1764 the Province boundary was extended to 32 deg. 28 min. N, through the mouth of the Yazoo River, including all the region below this line between the Apalachicola and Mississippi Rivers, except for New Orleans and the region south of Lakes Maurepas and Ponchartrain. The earliest recorded letter from Florida was privately carried to London. It is datelined "Exiled Pensacola September 5, 1763", by John Campbell of a newly landed British Battalion. It describes the takeover of Pensacola from the Spanish, and bears docketing for receipt, "R January 19, 1764".

In 1764 the Falmouth-West Indies packets extended their sailings to call at Pensacola, St. Augustine and Charles Town S.C. The headquarters of the Southern District of the British Colonial posts in North America was established at Charles Town in 1765. Instructions were given Benjamin Barons, Deputy P.M. of North and South Carolina, Georgia, East and West Florida and the Bahamas to appoint Sub Deputies in the various Provinces, Colonies and islands within the District. Barons' orders further stated:

"You are to cause the letters of every Province, Colony, or Island ... to be carefully stamped on the Back with the name of the Post Town whence they are sent..."

The earliest known Florida cover with actual postmark and rate markings is an April 20, 1767 cover datelined St. Augustine and addressed to Northfolk, Va. It was sent by ship to Charles Town (S.C.) where it entered the mail with a manuscript "Chas Town Ship 2d. Sterl" rate. It was subsequently sent to Philadelphia where it received a PHILA/DELPHIA bkstamp handstamp postmark and manuscript "Sh 6" (4d. plus 2d. ship fee) rate, applied for overland delivery to Norfolk.

St. Augustine(dateline)(April 20, 1767;"Chas Town Ship 2d Sterl"[ms], PHILA/DELPHIA[SL],"Sh 6[ms])

At Pensacola, the instructions to handstamp covers from "whence they are sent" was carefully adhered to in the handling of mail not only of incoming mail from various points in the Caribbean, but also Mississippi Valley mail forwarded from Spanish New Orleans. In addition, both before and after the employment of the first Pensacola handstamp, various Pensacola merchants (possibly also serving as the British postmaster?) were in the habit of adding their own forwarding notes to the back of letters sent to them. Two different examples are known.

*Pensacola 19th June 1767
Forwarded by
Sirs
Messrs. R. St
Evan & James Jones*

"Pensacola 19th June 1767/ Forwarded by/ Sirs/ Your Mo. H. Svt/ Evan & James Jones & Co."(Ms notation on back of New Orleans letter of May 27, 1767, addressed Messieurs Baynton, Wharton & Morgan, Merchants, Philadelphia)

Town Postmark Dates Seen Size Color Value

*Pensacola Dec. 10th 1774
Forwarded by your Hble Svt
Stephenson*

"Pensacola Decr. 10, 1774/forwarded by/Yr Hble Svt/Stephenson" (Ms notation on back of Kaskaskia letter of Feb. 5, 1774, addressed to George Morgan, Philadelphia)

At present the earliest known Charles Town handstamped marking is dated 1769, and a Savanna handstamp is known as early as April 25, 1765. The earliest known Pensacola handstamp is dated July 1, 1772.

PENSACOLA

PENSACOLA(E)(July 1, 1772; SL-56x6; Brown) Backstamp 4000.00
Same(Sept. 9, 1772; SL-56x6; Black) Backstamp, Transit mark 3500.00
*(L)(Dec. 10, 1774; Black) Backstamp, Transit mark . . . 3500.00

In 1768 a courier route was established from Charles Town to St. Augustine via Savanna. Hugh Finlay, Surveyor of the North American Post Roads, in his "journal" wrote from Charles Town on November 14, 1774:


"One Mackenfuss rides between Charles Town and St. Augustine in East Florida; after the arrival of the packet boats in Charles Town he sets out with mail for Savanna, Sunbury and St. Augustine and returns. The trip he takes twelve times a year."

"The Colonial Posts in the United States of America 1606 - 1783", by Kay Horowicz and Robson Lowe quotes a letter of January 31, 1775 from one A. Todd to Edward Dismore P.M.G. of Savanna stating in part:

"It is further stated that a Mr. Blackwell was postmaster at Pensacola, succeeded at his death in 1777 by Mr. John Stephenson."

No British period handstamped markings of St. Augustine are known, however, Ter Braake in "The Posted Letter in Colonial and Revolutionary America 1628 - 1790" cites evidence that John Haley was Deputy Post Master there sometime prior to 1781. Letters are known bearing St. Augustine datelines. They are listed here.

"East Florida/Mount Oswald Plant(ation)(11th July 1773", dateline on letter to London, CHARLES/TOWN[SL], CD, 2N[ms]; Black)



"Florida 12 April 1774"(possibly a docketing, to pay 2N & 4N, [all in ms], datelined "Timoka Cowpen"(St. Augustine), letter from Oswald Plantation, CHARLES/TOWN[SL], INLAND AND/PACKET POSTAGE[SL], CD; Black)

St. Augustine

St. Augustine(Sept. 12, 1774; Ms; Black; DL INLD & PACT/ POSTAGE: CHARLES/TOWN; CD; Black).. Same(Sept. 21, 1774; Ms; to pay IN[ms]; Black) possible routing indication
Same(July 30, 1776; Ms; Black) possible routing indication

THE SECOND SPANISH PERIOD 1784 - 1819

Following the declaration of war by Spain on England on June 21, 1779 Bernardo de Galvez, Governor of Louisiana moved against the British in West Florida, capturing Natchez on October 5, Mobile on March 14, 1780 and Pensacola on May 8, 1781. East Florida, however, with small population, little development, and far removed from its sister Colonies to the north played only a negligible part in the Revolutionary War and saw no military action on its soil. At the conclusion of the Revolution, the Treaty of Paris (1783) returned the Floridas to Spain with the exception of the West Florida region north of the 31st parallel which was ceded to the U.S. On June 27, 1784 a newly assigned Spanish Governor took up his duties at St. Augustine, a town little changed by 20 years of English occupation. No Spanish postal service is known to have existed in the Floridas during the 1784 - 1819 period. Nevertheless, mails moved to and from the U.S. and the Floridas. American post riders traversing Spanish territory faced not only natural hazards of terrain and weather, but also harassment including sniper attacks which brought death to at least one rider and injury to others. The Spanish also demanded and received permission to open and inspect some of the American mails.

Towns in Spanish Florida some distance from bordering U.S. post offices sent mail by unofficial ship as there were no roads or regularly travelled routes at this time. A cover datelined from the Spanish settlement at St. Marc, August 1, 1795, is known addressed to Newbury Port, Mass., with "Sh 26" rate (4 cent ship fee plus 22 cent postal rate for 350-450 mile delivery to Newbury Port) and a circular Franklin mark (17/SE).

American post offices at St. Marys, Georgia, Fort Adams, Pinckneyville and Natchez, Mississippi Territory and New Orleans handled most of the mails into and out of the Spanish Floridas. The correspondence of David Bradford, a leader of the Whiskey Rebellion of 1794 who lived at Bayou Sarah, Spanish West Florida in the years between 1797 and 1805 bears postmarks of Fort Adams and Natchez. He makes frequent mention of the mails in his letters and on July 6, 1802 he wrote to a correspondent in Pennsylvania:

"The post is the only conveyance of certainty. Address me at Natches or Bayou Sarah - the post master at Natches knows where I live & all letters will be forwarded."

An outgoing letter from Bradford is datelined "Bayou Sarah July 18, 1805" was received by a post rider there and taken to the Fort Adams, Mississippi Territory post office where it received the "F-Adams July 26" postmark and the manuscript "Way 26" rating. The eastward routing is believed to have been via the Natchez Trace to Nashville and thence to Pittsburg and Washington, Pa. with about 60 days time in transit.

Spanish administration of the Floridas was plagued by problems it was ill equipped to meet. The years of the American Revolution saw much turmoil and violence along the frontiers, and fugitives, renegades and runaway slaves sought refuge in the Floridas. Throughout the period Americans showed increasing determination to add Florida to the United States.



PAID

Smyrna (Jan. 1, 1819; C drawn in ink; Paid 25ct postage [ms]; Brown)

THE "REPUBLIC OF WEST FLORIDA" - 1810

In the summer of 1810 a revolution was effected by Americans living in the area of Spanish West Florida lying west of the Pearl River. A provisional government was proclaimed, and on September 23rd the Americans attacked and captured Baton Rouge. A request to Washington for annexation to the U.S. was denied, and Governor Claiborne was directed to occupy the area and to administer it as part of Orleans Territory.

THE "TERRITORY OF EAST FLORIDA" - 1818

In 1811-12 a covert plan, approved by President Madison and Sec. of State Monroe and supported by a secret Congressional appropriation involved the use of American military forces directed from St. Marys, Georgia in an attempt to occupy the remainder of Spanish East Florida. On March 13, 1812 a force of some eighty Georgians and Floridians moved into Florida, raised the "Patriot" flag, issued a call to all inhabitants for support, and selected

Town Postmark Dates Seen Size Color Value

delegates to write a constitution for "The Territory of East Florida" On July 25, 1812 John Houston McIntosh was chosen to be director of the "Territory". In 1813, following some desultory military activity including a short-lived siege of St. Augustine, the U.S. Senate refused further support. The "Territory of East Florida" was repudiated and the adventure collapsed. No American post office was established in Florida at this time. However, various Georgia post offices, especially the one at St. Marys served as links with the American military force in Florida, and letters exist which were carried to and from Florida privately, and by military express.

Letter datelined Augusta, Ga. 13 Aug. 1812 with black cds Aug/GA/Aug.20 with 17¢ in ms, Army Brig. Gen. Thomas Flournoy to Lt. Col. Thomas A. Smith commander of U.S. forces in the vicinity of St. Augustine. The letter offers:

"aid & support in the case it should be deemed necessary.. should you be driven back from your present station"

On Feb. 22, 1819 a treaty of cession was signed at Washington by which the U.S. received the Floridas from Spain. The U.S. Senate ratified the treaty on Feb. 24, but delays by Spain made a second ratification necessary on Feb. 22, 1821. The formal transfer of West Florida to the U.S. took place at Pensacola on July 17, 1821, while in East Florida a formal flag ceremony at St. Augustine on July 10, 1821 marked the change in government.

AMERICAN MILITARY GOVERNMENT PERIOD

July 10, 1821 - March 29, 1822

Prior to the March 30, 1822 establishment of the Territory of Florida, a military Government existed with Andrew Jackson the first Military Governor, headquartered at Pensacola. An official U.S. postoffice was established shortly after July 1, 1821, with Charles Bradford, postmaster pro-tem.

"Pensacola, 2d August 1821

...As no vessel has sailed for an eastern port since my arrival and this is the first mail since the Government has been changed is my reason for not writing you more frequently. I will know in a few days what my final determination will be, whether to pursue business as a merchant or to take a small farm, or remain in the office I now occupy as Post Master pro tem."

Pensacola (E) (Aug. 6, 1821; Ms; Black) 3500.00
(L) (Nov. 6, 1821; Ms; Black) 3500.00

PENSACOLA

Oct. 30.

*PENSACOLA (E) (Sept. 23, 1821; SL-28x3[MDD]; Black) 2000.00
(L) (March 25, 1822) 1500.00
*St. Augustine (E) (Aug. 14, 1821; Ms; Black) 2500.00
(L) (Dec. 25, 1821) 2000.00

ST. AUGUSTINE

ST. AUGUSTINE (E) (Jan. 8, 1822; SL-28x3[YMDD]; Black) 2500.00
(L) (March 26, 1822) 2000.00

TERRITORIAL PERIOD

March 30, 1822 - March 2, 1845

1825 Post Offices: Fernandina, East Florida Territory; Jacksonville, E.F.T.; Pensacola, West Florida Territory; St. Augustine, East F.T.; Tallahassee, West F.T. (listed as principal offices)
1830 Post Offices: 37 in 15 counties.

POPULATION

1830 -- 35,000 1850 -- 87,000
1840 -- 54,000 1860 -- 140,000

Alaqua Fla. (E) (Oct. 6, 1826; Ms; Black) 500.00
(L) (May 17, 1834) 400.00
*Alaqua (Aug. 4, 1828; Ms; Black) ---
*Alaqua F (May 8, 1833; Ms; Black) ---
Alligator (E) (Nov. 13, 1833; Ms) 500.00
(L) See Statehood period ---

FLORIDA

Town	Postmark	Dates Seen	Size	Color	Value
*Alligator Fla	(Sept. 17, 1834; Ms; Black)				---
*Alligator Flo(E)	(Oct. 10, 1842; Ms; Black)				---
	(L)(Nov. 16, 1843)				---
*Almiranti Flo	(May 15, 1829; Ms; Black)				---
Almirante(E)	(June 17, 1830; Ms; Black)		500.00		---
	(L) See Statehood period				---
*Almirante WF (E)	(May 4, 1843; Ms; Black)				---
	(L)(May 15, 1843)				---



APALACHICOLA/FLORIDA	(May 11, 1833; arc 22x17-MDD; Black)		3500.00		
APALACHICOLA/F. Ty.	("y" high)(E)(Nov. 1, 1831; C-30; PAID, FREE; Black)		150.00		
	(L)(April 6, 1839)		100.00		
	(E)(March 16, 1835; PAID; Red)		125.00		
	Same(1843-45; PAID, large 18 3/4, 25; Red)		100.00		
	(L) See Statehood period		---		
Apalachicola Florida	(Jan. 23, 1840; Ms; Way[Ms]; Black)		400.00		
Aspalaga Flo. (E)	(June 24, 1830; Ms; Black)		400.00		
	(L)(July 31, 1835)		300.00		
Aucilla, Fla.	(Feb. 7, 1843; Ms; Blue)		500.00		
*Bailey's Mills Flo. (E)	(Feb. 15, 1832; Ms; Black)		400.00		
	(L)(Sept. 2, 1834)		300.00		
*Bailey's Mills Flor(E)	(Oct. 13, 1835; Ms; Black)		---		
	(L)(Oct. 18, 1840)		---		
Bellville	(Feb. 8, 1839; Ms; Black)		500.00		
	(L) See Statehood period		---		
*Benton Fla	(Oct. 17, 1842; Ms; Black)		---		
Blount's Ferry(E)	(1833; Ms)		400.00		
	(L) See Statehood period		---		
*Browns Ferry	(Jan. 27, 1838; Ms; --)		---		
Bunker Hill Flo.	(Oct. 15 1835; Ms; Black)		500.00		
*Bunker Hill Florida	(June 2, 1836; Ms; Black)		---		
*Campbellton F	(Nov. 18, 1832; Ms; Black)		---		
*Campbellton Fla(E)	(Nov. 8, 1832; Ms; Black)		---		
	(L)(May 5, 1834)		---		
*Campbellton W.F.	(Feb. 12, 1834; Ms; Black)		400.00		
	(L) See Statehood period		---		



CHATTAHOOCHEE/FLA.	(misspelled)("A" high)(April 4, 1834 DO-36x26; Red)		1200.00		
CHATTAHOOCHEE /FLO. (E)	(May 6, 1834; C-30; PAID[oval]; Red)		300.00		
	(L) See Statehood period		---		
Chattahoochee(E)	(May 23, 1836; Ms; Black)		400.00		
	(L) See Statehood period		---		
*Cherry Lake Fla	(-- 1842; Ms; Black)		---		
Columbus E.F. (E)	(Nov. 2, 1844; Ms; Black)		450.00		
	(L)(Dec. 28, 1844)		400.00		

*Dells Fa
3rd May*

*Dells Fa(E)	(Jan. 28, 1824; Ms; Black)		450.00		
	(L)(May 18, 1836)		300.00		
*Dells PO Flo	(Feb. 26, 1826; Ms; Black)		---		
Dells	(Jan. 19, 1832; Ms; Black)		350.00		
*Dells E Flor(also "E F")	(Nov. 8, 1832; Ms; Black)		---		
*Dells E Fa	(May 5, 1834; Ms; Black)		---		
*Dells E Flo	(April 22, 1835; Ms; Black)		---		
*Dells PO	(Oct. 12, 1836; Ms; Black)		---		

Escambia

Escambia	(Jan. 2, 1828; Ms; Black)		500.00		
----------	---------------------------	--	--------	--	--

Town	Postmark	Dates Seen	Size	Color	Value
*Euclache Valley Fla	(Nov. 17, 1831; Ms; Black)				---
Euclache Valley	(May 16, 1834; Ms; Black)		500.00		
	See also Uchee Valley				
Fernandina F. (E)	(May 10, 1823; Ms; Black)		350.00		
	(L)(Sept. 25, 1843)		250.00		
*Florida Town Flo	(Oct. 15, 1840; Ms; Black)		---		
*Fort King	(Nov. 8, 1844; Ms; Black)		---		
*Fort King EF	(Nov. 16, 1844; Ms; Black)		---		
Fort Lane E.F.	(Feb. 15, 1838; Ms; Black) docketing marking		---		
*Frinks(E)	(May 19, 1833; Ms; Black)		---		
	(L)(Oct. 25, 1835; Ms; Black)		350.00		
Garey's Ferry Fla. (E)	(Mar. 26, 1844; Ms; Black)		350.00		
	(L)(Jan. 28, 1845)		300.00		
Haddocks Post Office	(-- 1835; Ms; Black)		500.00		
*Haddock's	(June 5, 1836; Ms; Black)		---		
Hickstow Flor. (E)	(May 26, 1831; Ms; Black)		350.00		
	(L)(Mar. 17, 1832)		300.00		
*Hickstow	(Nov. 12, 1831; Ms; Black)		---		
*Hickstow Fla(E)	(Nov. 9, 1832; Ms; Black)		---		
	(L)(Nov. 30, 1833)		---		
*Holmes Valley Fl	(May 4, 1829; Ms; Black)		---		
Holmes Valley F. (E)	(Nov. 7, 1833; Ms; Black)		300.00		
	(L)(Aug 13, 1837)		250.00		
*Holmes Valley	(Oct. 19, 1838; Ms; Black)		---		
Indian Key Flor(E)	(Sept. 3, 1837; Ms; Red)		800.00		
	(L)(Nov. 16, 1840)		700.00		
*Jacksonville(E)	(Jan. 13, 1825; Ms; --)		---		
	Same(July 8, 1827; Ms; Way 40[ms])		500.00		
	(L)(Aug. 7, 1839)		200.00		



JACKSONVILLE/FLO.	(-- 1827; oval 27x22, NOR; Black)		1200.00		
-------------------	-----------------------------------	--	---------	--	--



JACKSONVILLE/FLO. (E)	(July 6, 1828; irregular C-30; PAID, PAID[box], FREE; Red, Black)		300.00		
	(L)(July 24, 1839)		150.00		



JACKSONVILLE/Flor. (E)	(April 14, 1840; C-29.5; PAID, FREE; Red)		125.00		
	(L) See Statehood period		---		
Jasper.	(Dec. 18, 1842; Ms; Black)		300.00		
*Jasper Fla(E)	(Oct. 17, 1842; Ms; Black)		250.00		
	(L) See Statehood period		---		
Key West Fla.	(Sept. 9, 1830; Ms; Red)		450.00		

*Key West
March 25
1839*

	(L)(March 25, 1839)		300.00		
--	---------------------	--	--------	--	--



KEY-WEST/FLORIDA(E)	(Nov. 11, 1831; oval 36x26.5; 10, 25; PAID, FREE; Red)		250.00		
	(L) See Statehood period		---		

FLORIDA

Town Postmark Dates Seen Size Color Value

*Lake Laura }
30th Sept 1832 }*

Lake Laura(Sept.30, 1832;Ms;Black) 400.00
 *Laws Store(E)(Nov.15, 1833;Ms;Black) ---
 (L)(Feb.2, 1834) 400.00
 *Little River Floa(Feb.11, 1843;Ms;Black) ---
 *Lipona, Jef. (Jefferson Co.)Florida(E)(Nov.4, 1828;Ms;--)
 *(L)(Nov.4, 1829) ---



*LIPONA JEF./FLORIDA. (Jefferson County)(E)(Nov.4, 1829;C-27, NOR;Black) 2000.00
 (L)(June 27, 1830) 1500.00
 Lipona Florida(E)(1830;Ms;Black) 1000.00
 (L)(Oct.24, 1835) 750.00
 Madison Fla (E)(Jan.22, 1842;Ms;Black) Used to Canada 400.00
 (L)(Jan.28, 1845) 300.00
 *Madison CH Fla(Nov.1, 1840;Ms;Black) ---
 *Madison CH F(June 23, 1844;Ms;Black) ---
 Magnolia Fla.(E)(Oct.28, 1828;Ms;Black) 650.00

*Magnolia Fla }
December 9th 1832 }*

(L)(Dec.9, 1839) 350.00
 MAGNOLIA FLA. (June 15, 1830;SL-29x3,MDD;Black) 500.00
 Same Fla.(E)(May 7, 1830;SL-27x3,MDD;Black) 500.00

MAGNOLIA Fla.
MAR, 18.

Same FLA("A"small)(Jan.18, 1832;SL 27x3;Black) 600.00
 (L)(March 13, 1836) 400.00
 *Mandarin Flor(Nov.6, 1832;Ms;Black) ---
 Mandarin, East Florida, Fla.(or)Fa.(E)(May 5, 1834;Ms;Black) 450.00
 (L) See Statehood period ---
 Mannington Flo.(E)(May 8, 1834;Ms;Black) 400.00
 (L)(July 19, 1842) 300.00
 *Marianna(E)(Aug.10, 1828;Ms;Black) ---
 *(L)(Nov.12, 1831) ---
 Marianna, Fla.(E)(Jan.24, 1829;Ms;Black;Red) 350.00
 (L)(May 31, 1839) 250.00
 *Marianna Flo(May 19, 1830;Ms;Black) ---
 *Marianna F(June 4, 1836;Ms;Black) ---
 MARIANNA/FI.T.(E)(-1831;C-29.5;PAID, FREE; Red,Black) 250.00
 (L)(April 21, 1844) 125.00
 Marion M.Florida,(E)(Aug.22, 1842;Ms;Black) 400.00
 (L)(Feb.26, 1844) 300.00
 McNeills Fla.(May 5, 1831;Ms;Black) 500.00
 *Micanopy E.Fa(Oct.15, 1842;Ms;Black) ---
 Micanopy Flo.(E)(-;Ms;Black) 350.00
 (L) See Statehood period ---
 Miconopy Flo.(misspelled)(E)(May 16, 1834;Ms;Black) 350.00
 (L)(Dec.26, 1834;P.M.frank) 350.00
 *Miccosukee(Oct.15, 1838;Ms;Black) ---
 Miccosukie Fla.(E)(Dec.28, 1833;Ms;Black) 400.00
 (L)(Dec.28, 1843) 300.00
 Micosukie F.(Aug.16, 1836;Ms;Black) 350.00
 Micco Town CH.Fla.(Nov.11, 1837;Ms;Black) 350.00
 Micco Town C.H.(Nov.16, 1836;Ms;Black) 350.00
 *Milton Fla(Oct.11, 1842;Ms;Black) ---
 *Milton Fa(May 4, 1843;Ms;Black) ---
 *Milton(Aug.28, 1844;Ms;Black) ---
 Mineral Spring Fa(Sept.22, 1836;Ms;--) 350.00
 Mineral Springs Fla(E)(May 16, 1834;Ms;Black) 400.00
 (L) See Statehood period ---
 Minl Spring E Fa.(--;Ms;--) 400.00
 *Mineral Springs E.F.(E)(March 23, 1837;Ms;Red) 400.00
 *(L)(Oct.17, 1840) ---

Town Postmark Dates Seen Size Color Value

*Monticello Flor(E)(Aug.14, 1828;Ms;Black) ---
 *(L)(Feb.13, 1836) ---
 *Same(Dec.29, 1835;Ms;Red) ---
 *Monticello Fla.(or)Fl.(E)(June 16, 1830;Ms;Black) 300.00
 (L) See Statehood period ---
 *Monticello(E)(July 14, 1830;Ms;Black) ---
 *(L)(Oct 27, 1839) ---
 *Monticello Flo(Aug.26, 1834;Ms;Black) ---
 *Same(Dec.29, 1835;Ms;Red) ---
 *Mont FITY(E)(Oct.10, 1838;Ms;Black) ---
 *(L)(Oct.20, 1839) ---
 *Mont FI(E)(Feb.4, 1834;Ms;Black) ---
 *(L)(Oct.18, 1836) ---
 *Mont Fla(E)(Nov.8, 183-;Ms;Black) ---
 *(L)(Oct.18, 184-) ---
 MONTICELLO/Flor.(E)(Feb.13, 1842;C-30;Olive-green) 250.00
 *(L)(Feb.20, 1842) 250.00
 (E)(May 7, 1843;Red,Blue) 200.00
 (L) See Statehood period ---
 *Mt.Vernon Fl(Nov.19, 1831;Ms;--) 350.00
 *Mt.Vernon Florida(Jan.7, 1832;Ms;Black) 350.00
 *Mount Vernon Flor.(E)(Aug.11, 1828;Ms;Black) ---
 (L)(June 30, 1832) 500.00
 *Mt.Vernon Flor(May 10, 1833;Ms;--) 350.00



MOUNT VERNON/FLO.(E)(Oct.4, 1833;oval 46x22; PAID[oval];Red) 800.00
 (L)(Feb.4, 1834) 600.00
 Nassau Court House(June 30, 1832;Ms;Black) 350.00
 (L)(Oct.17, 1835) 300.00
 *Nassau C House(E)(Oct.16, 1836;Ms;Black) ---
 *(L)(Oct.13, 1838) ---
 *Nassau(Aug.4, 1838;Ms;Black) ---




NEWNANSVILLE/Flor.(E)(1825;C-30;Red) 500.00
 (L)(-1826) 400.00
 *Newnansville(E)(Oct.27, 1839;Ms;Black) ---
 *(L)(Oct.12, 1840) ---
 *Newnansville EF(E)(May 15, 1843;Ms;Black) ---
 *(L)(May 19, 1843) ---
 Newnansville FLT(E)(June 15, 1840;Ms;Black) 300.00
 (L)(July 19, 1841) 250.00
 Newnansville Fa(E)(Sept.6, 1841;Ms;Blue) 300.00
 (L) See Statehood period ---
 NEWNANSVILLE/Flor.(E)(1842;C-31;FREE;Black,Red) 250.00
 (L) See Statehood period ---
 NEW-PORT, FLA. ("LA"small)(E)(Feb.26, 1844;SL-23x2; Black) 850.00
 (L)(April 6, 1844) 850.00
 New Smyrna E.Fla.(E)(May 10, 1830;Ms) 350.00
 *(L)(Aug.16, 1834) 300.00
 *Oak Hill(Sept.7, 1834;Ms;Black) ---
 Oak Hill Flo.(May 2, 1837;Ms;Black) 350.00
 *Oak Hill Fl.T.(June 22, 1832;Ms;--) 350.00
 Oaky Hill Flo.(or)Fl.(Aug.20, 1833;Ms,YD;Black) 350.00
 (L)(May 2, 1837;Ms) 300.00
 Ocello Flor.(E)(Nov.26, 1833;Ms;Black) 400.00
 (L)(Dec.26, 1833) 400.00
 *Ochesee(Nov.9, 1831;Ms;Black) ---
 Ochesee Flo.(or)Terr Flo.(E)(July 11, 1832;Ms;Black) 400.00
 (L)(Oct.17, 1835) 300.00
 Pablo Flo T.Y.(May 14, 1833;Ms;Black) 400.00
 Pablo Flo(E)(April 11, 1836;Ms;--) 300.00
 *(L)(April 13, 1841) 250.00

PENSACOLA

March 7th

PENSACOLA(E)(Aug.19, 1822;SL-28x3,MDD;Black) 850.00
 (L)(March 7, 1823) 750.00

FLORIDA

Town	Postmark	Dates Seen	Size	Color	Value
					
Pensacola	(Sept. 9, 1822; Ms)				350.00
	(L)(March 5, 1827; Ms)				250.00
*Pensacola F.	(E)(July 7, 1826; Ms; Black)				200.00
	(L)(June 15, 1830)				200.00



PENSACOLA (Italics)	(E)(Jan. 30, 1827; C-21; Black)	850.00
	(L)(Feb. 8, 1827)	750.00



PENSA F. ("A"high)	(E)(Sep. 7, 1827; C-32; FREE; Red)	150.00
	(L)(Aug. 26, 1828)	100.00
	(E)(May 23, 1829; PAID, FREE, SHIP; Black)	100.00
	(L)(Aug. 19, 1838)	100.00
	(E)(May 9, 1835; Blue)	125.00
	(L)(Sept. 4, 1836)	125.00
	(Feb. 1, 1837; Express Mail & 75[ms]) See Express Mail	---



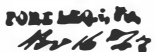
PENSACOLA/Flor.	(E)(March 8, 1834; C-31; FREE; Black)	85.00
	(L)(Jan. 17, 1845; PAID)	75.00
	Same(1839; C-30; Red)	125.00
Pilatka(-, 1843; Ms; -)		300.00



PILATKA/Flor.	(E)(Jan. 20, 1843; C-29.5; Red, Black)	150.00
	(L) See Statehood period	---
Piney Grove	(July 8, 1835; Ms; Black)	500.00

PORT LEON. FLA
FEB 17

PORT LEON FLA. ("A"small)	(E)(Dec. 31, 1840; SL-48x4.5, MDD; Black)	1000.00
	(L)(Feb. 27, 1841)	850.00



PORT LEON FLA. ("LA"small)	(1840-43; SL-28x2.5; Black)	1000.00
----------------------------	-----------------------------	---------



PORT LEON/FLO.	(E)(March 1, 1842; C-35, NOR; FREE; Black)	600.00
	(L)(Dec. 12, 1842)	550.00

Town	Postmark	Dates Seen	Size	Color	Value
PORT LEON/Flor.	(E)(Jan. 19, 1843; C29.5; FREE; Black)	250.00			
	(L)(Nov. 3, 1844)	200.00			
Quincy F.	(E)(Oct. 10, 1826; Ms; Black)	350.00			
	(L)(Feb. 7, 1837)	300.00			
Quincy FE	(Dec. 13, 1833; Ms; Magenta)	400.00			
Quincy Fla.	(Feb. 7, 1837; Ms; Black)	250.00			



QUINCY/FLO.	(E)(May 6, 1834; oval 41x21; Red)	300.00
	Same(1834; 6-1/4[ms])	400.00
	(L)(Jan. 18, 1837)	200.00



*QUINCY/FLA ("A"high)	(E)(April 22, 1837; C-32; Red)	200.00
	(L)(Jan. 17, 1839)	200.00
QUINCY/Flor.	(E)(Oct. 16, 1839; C-30; Red)	150.00
	(L)(June 2, 1843)	100.00
QUINCY/Fla. T.	(E)(April 4, 1841; C-30; 10[C]; Red)	150.00
	(L) See Statehood period	---
Rocky Comfort Fla.	(E)(July 25, 1829; Ms; Red)	300.00
	(L)(March 15, 1832)	250.00
	(E)(April 19, 1832; Black)	250.00
	(L)(July 4, 1836)	250.00
*Rocky Comfort F.	(Aug. 9, 1833; Ms; Black)	---
ROCKY COMFORT/FLA.	(E)(May 19, 1832; C-30; Red)	350.00
	(L)(May 19, 1835)	300.00
*Rossiters P. O. Flo.	(Oct. 14, 1831; Ms; Black)	---
Rossiter's P. O. Fla.	(Nov. 11, 1831; Ms; Black)	500.00
*Rossiters Ferry	(E)(Nov. 22, 1832; Ms; Black)	350.00
	(L) See Statehood period	---

ST. AUGUSTINE
2 APRIL 1822

ST. AUGUSTINE.	(E)(April 2, 1822; SL-28x3, YMDD; FREE; Black)	1500.00
	(L)(Aug. 4, 1825)	750.00
St. Augustine	(E)(Jan. 28, 1823; Ms; Black)	600.00
	(L)(Aug. 2, 1825; FREE)	500.00

ST AUGUSTINE
APRIL 8.

ST. AUGUSTINE.	(E)(April 8, 1822; SL-28x3, MDD; Black)	750.00
	(L)(Sept. 17, 1822)	750.00

St. AUGUSTINE,
JUNE 10,

*ST. ("T"small)AUGUSTINE.	(E)(June 10, 1823; SL-38x4, MDD; Black)	750.00
	(L)(Sept. 10, 1825; FREE)	750.00

St. AUGUSTINE,
APRIL 26.

ST. AUGUSTINE (Italics) ("T"small)	(E)(April 26, 1825; SL-28x3, MDD; Black)	1200.00
Same	(July 19, 1825; SL-28x3, YMDD; FREE; Black)	1000.00
St. Augustine E. Flo.	(Dec. 23, 1830; Ms; Black)	400.00
Same Ft.	(Dec. 30, 1830; Ms; Black)	400.00
Same Flo.	(Jan. 27, 1831; Ms; Black)	400.00



ST AUGUSTINE/-E. FLO.-(E)	(1822; oval 28x24.5; FREE, PAID; Black)	200.00
---------------------------	---	--------

FLORIDA

Town	Postmark	Dates Seen	Size	Color	Value
(L)	(Sept. 25, 1834)				150.00
(E)	(Sept. 28, 1825; PAID, FREE; Red)				300.00
(L)	(Jan. 8, 1835)				200.00



ST. AUGUSTINE/FLA. T. (E)	(July 5, 1835; C-30; PAID, FREE; Red)	125.00
(L)	See Statehood period	---
(E)	(Oct. 21, 1835; Black)	125.00
(L)	(Jan. 11, 1845; FREE)	100.00
St. John's Bluff (E)	(June 2, 1828; Ms)	400.00
(L)	(Jan. 7, 1836; Ms)	350.00
St. Joseph Fl. (Jan. 4, 1836; Ms; P. M. Frank; Red)		350.00
(L)	(April 5, 1837; Ms)	300.00



ST. JOSEPH/FLA. T. (E)	(July 29, 1837; C-30; FREE, PAID; Black)	250.00
(L)	(-- 1845)	200.00
(E)	(Oct. 1, 1839; Red)	250.00
(L)	(Oct. 8, 1839)	250.00

ST. MARKS FL. T.

March 3

ST. MARKS FL. T. (E)	(June 8, 1830; SL-27x2.5; Black)	1000.00
(L)	(March 3, 1831)	850.00



ST. MARKS/FLORIDA (E)	(Nov. 2, 1831; C-23; FREE, P. M. frank; Black)	450.00
(1832-33; stenciled C-25; SHIP[SL])	See Ocean Mail	---
(L)	(June 4, 1833)	400.00
*St. Mark	(Sept. 30, 1834; Ms; Black)	---



ST. MARK/FLORIDA ("T" high) (E)	(April 12, 1835; C-28; FREE; Black)	300.00
(1835; SHIP[SL])	See Ocean Mail listing	---
(L)	(April 1, 1840)	250.00
Same	(Dec. 15, 1837; C-28; Red)	250.00
Salubrity Fla. (Aug. 4, 1828; Ms; Black)		400.00
*Salubrity	(May 3, 1837; Ms; Black)	---
San Pedro	(Sept. 15, 1834; Ms; Black)	350.00
San Pedro F. Fla. (or) Fl. (E)	(May 17, 1834; Ms; Red)	350.00
(L)	(Oct. 12, 1837)	300.00
Scurlock Springs (E)	(Jan. 3, 1845; Ms, YD; P. M. frank; Black)	300.00
(L)	(Feb. 7, 1845)	300.00
Seminole Agency Flor. (E)	(July 25, 1828; Ms; Geo. M. Brooke Col[ms frank])	1500.00
* (L)	(Nov. 14, 1833)	---
*Sem. Agency (or) Agcy (E)	(June 6, 1828; Ms; Geo. M. Brooke Col. [ms frank]; Black)	1500.00
(L)	(May 12, 1830; Ms)	1000.00
Seminole Agency	(May 8, 1829; Ms; Geo. M. Brooke Brig Gen[ms frank]; Black)	1500.00
*Sem Agency Flo	(Jan. 5, 1835; Ms; Black)	---

FLORIDA

Town	Postmark	Dates Seen	Size	Color	Value
------	----------	------------	------	-------	-------



SEM. AGENCY *FLO. * (E)	(Feb. 2, 1831; DO-35x27; FREE; Black)	2000.00
(L)	(Aug. 13, 1835)	1500.00
Spring Grove E. Flo.	(June 10, 1830; Ms; Black)	450.00
*Spring Grove Flor	(Oct. 28, 1835; Ms; Black)	---
Stones Store Fl. Ter.	(Oct. 13, 1826; Ms; Black)	500.00
*Tallahassee Fla	(Aug. 7, 1825; Ms; --)	---
* (L)	(Sept. 29, 1826)	---



*TALLAHASSEE/FLORIDA ("FLORIDA" slanting letters reading left to right) (E)	(Sept. 24, 1825; C-24; PAID, FREE; Red)	500.00
(L)	(Jan. 24, 1827; Black)	400.00
Same ("FLORIDA" slanting letters reading right to left) (E)	(May 5, 1827; FREE; Black)	500.00
(L)	(Sept. 12, 1827)	400.00

THE 6 1/4¢ RATE

In common with some other parts of the country a few Florida stampless covers of the 1830-40 period, carried a distance of 30 miles or less, show a 6 1/4¢ postage charge despite the officially established rate of 6¢. The unusual 6 1/4¢ charge, based on circulating specie, banknotes and scrip of the time is discussed in the Postage Rates section of this catalog. The Tallahassee post office in 1837 issued scrip notes in denominations of 6 1/4¢ thru \$1.00 inscribed "Payable in Postage", and 6 1/4¢ notes or scrip were also issued at Monticello, Pensacola, Quincy, St. Augustine and Tampa Bay. Covers rated 6 1/4¢ are scarce and deserving of premium valuations.



TALLAHASSEE/FLA. ("A" high) (E)	(Jan. 7, 1828; oval 29.5x22.5; PAID, FREE; Black)	200.00
This marking also exists with horizontal line under day date		
Same	(1831; 6-1/4[ms], FORWARDED)	250.00
(L)	(Sept. 18, 1834)	150.00



TALLAHASSEE/FLOA. ("A" high) (E)	(Dec. 28, 1831; oval 36.5x25, MDD; PAID, FREE; Black)	100.00
(L)	(Aug. 19, 1836)	100.00
Same/YMDD (E)	(Nov. 28, 1836; FREE; PAID)	100.00
(L)	(April 24, 1841)	100.00
(1838-39; Express Mail[Ms])	See Express Mail list	---
(E)	(May 13, 1841; PAID; Red)	200.00
(L)	(Sept. 11, 1841; Red)	200.00

FLORIDA

Town Postmark Dates Seen Size Color Value



TALLAHASSEE/Flor.(E)(Nov.13,1841;C-30;PAID,FREE; small 25;Red)	50.00
(L)(Dec.10,1844;Red)	50.00
(E)(Jan.4,1844;PAID/3[C];Black)	50.00
(L)See Statehood period	---
*Talofa(Oct.16,1842;Ms;Black)	---
TAMPA FLORIDA("FLORIDA"invtrted,not slanted)	
(June 30,1826;C-24;Black)	400.00
Tampa Fla(E)(Sept.3,1835;Ms;Red)	350.00
(L)(Sept.15,1838)	300.00
*Tampa Fa(E)(June 1,1837;Ms;Black)	350.00
(June 5,1837;75[ms,express mail])	---
(L)(Feb.3,1845)	300.00
Same(Aug.18,1838;Ms;Red-brown)	300.00



TAMPA FLORIDA(E)(Oct.24,1840;C-29,YD,NOR;FREE; Black)	1000.00
(L)(Dec.1,1841)	800.00
Tampa Bay Fla.(E)(April 22,1832;Ms,YD;Black)	400.00
(L)(Aug.7,1834)	400.00
Tuscawilla F.(E)(June 10,1830;Ms;Black)	400.00
(L)(May 12,1835)	350.00
*Uchee Anna Fla.(E)(Feb.15,1840;Ms;Black)	400.00
(L) See Statehood period	---
Uchee Valley F.(misspelling of Euchee Valley)(May 16, 1834;Ms;black)	500.00
*Uchee Valley Fla(E)(Oct.13,1837;Ms;Black)	---
(L)(April 29,1838)	---
*Vallambrosa Fla.(E)(Feb.25,1834;Ms;Black)	350.00
(L)(Aug.23,1837)	300.00
*Wacahoote Fa(May 6,1843;Ms;Black)	---
*Wantons,F(E)(Jan.22,1827;Ms;Black)	---
(L)(March 2,1833)	300.00

WANTON P.O
E FLO 6/11

WANTON P.O./E.FLO(E)(April 11,1832;SL-37x3,MDD; Black)	750.00
(L)(July 18,1832)	750.00

WANTONS FLO
FEBRY 9

WANTONS FLO.(E)(Feb.9,1828;SL-34x3,MDD;Red)	1000.00
(L)(Feb.20,1828;FREE)	1000.00
Wantons P.O.Flor.(E)(Jan.30,1833;Ms;Black)	600.00
(L)(April 13,1833;Ms)	500.00
*Wantons Flo(E)(Oct.26,1826;Ms;Black)	---
(L)(March 9,1833;Ms;PM frank[ms];Black)	600.00
Wantons Ter Flor(April 10,1833;Ms;Black)	600.00
*Warrington Fl(Oct.13,1840;Ms;Black)	---
Waukeanah,Fla.(June 14,1830;Ms,YD;Black)	400.00
(L) See Statehood period	---
Webbville,Fl.(E)(Sept.13,1827;Ms;Black)	400.00
(L)(May 20,1831)	300.00
*Webbville Flo(April 18,1830;Ms;--)	---
*Webbville F(Nov.9,1832;Ms;Black)	---
*Webbville Fla(E)(Nov.11,1833;Ms;Black)	---
(L)(Feb.13,1834)	---
*Weilaumee Fla(Oct.14,1837;Ms;Black)	---
West Hill(Jan.26,1837;Ms;--)	500.00
West Hill Fla(E)(Jan.26,1837;Ms;Black)	400.00
(L)(May 2,1837)	400.00

Town Postmark Dates Seen Size Color Value



Whitesville Fl.T.(E)(May 11,1834;Ms;Red)	400.00
(L)(Jan.2,1839)	400.00
*Whitesville Flo(Nov.4,1840;Ms;Black)	---
WOODSTOCK MILLS/E.FLORA.(E)(Oct.12,1844;sawtooth C-27;P.M.frank,PAID[oval];Blue,Green)	650.00
(L)See Statehood period	---
Yellow Water(Sept.13,1827;Ms;Free[ms];Black)	500.00

STATEHOOD PERIOD

Effective March 3, 1845

HANDSTAMPED TOWN POSTMARKS

(Circle handstamps unless otherwise noted:
SL - straightline, O - oval, arc, box, etc.)

ADAMSVILLE/Fla(1855;30;PAID/3[C];Black)	150.00
---	--------



ALLIGATOR/FLA.(1850's;29;5[C];Black)	150.00
Same(1850's;31;PAID/3[C];Black)	150.00
APALACHICOLA/F.Ty.("y"high)(1845-49;29;PAID,3,5,10, 25;Red)	40.00
Same(1846-47;fancy lined X;Red)	50.00
Same(PAID,2;Red)	100.00
Same(20)	50.00
Same/FLA.(1851-55;32,33;PAID,5[large],3,V;Red,Blue)	30.00
Same(1851-52;32;PAID,2;Blue)	100.00
Same(1854-55;32;PAID/3[C];Blue)	30.00



APALACHICOLA.FLA/PAID/3(1853-55;32;PAID;Blue,Red)	75.00
Same/5(1853-55;32;Blue)	75.00



CEDAR KEY/FLORIDA.(--DC-33;--)	250.00
CHATTAHOOCHEE./FLO.(1845-51;30;5,X,10,FREE;Red)	100.00
Same(1852-53;FREE,3;Green)	125.00



CLAY LANDING/FLA(1858;30;FREE[C];Black)	200.00
FERNANDINA/FLA.(--32;FREE;Black)	100.00
FERNANDINA/Fla(1860's;DC--FREE[box];Blue)	60.00
FLEMINGTON/FLA.(1851-53;30;PAID/3[C],5[C];Black)	100.00
FORT PICKENS/FLA.(1861;25;DUE 3;Black)	125.00
FORT SEDGWICK/Floe.(1861;--;Black)	125.00
GAREY'S FERRY/Fla.(1851;30;Red)	200.00
GREENWOOD/FLA(1854;30;PAID/3[C];Black)	200.00

FLORIDA

Town	Postmark	Dates Seen	Size	Color	Value
JACKSONVILLE/Flor.	(1840-50;30;Red,Black)				50.00
Same	(1848-55;34;10;Red,Black)				40.00
Same	(1851-53;33;PAID,3,5;Black)				40.00
Same	(1856;30;FREE;Black)				40.00



Jacksonville, Fla.	(1864;arc--; YD;Black)				600.00
	(Federal Occupation Period Marking)				
JACKSONVILLE/FLA.	(1864;DC-31;DUE/3[C]Black)				100.00
	(Federal Occupation Period Marking)				
JASPER/FLA.	(1850-52;28;PAID,PAID/3[C],FREE; Red,Black)				150.00



Same	(1851;PAID/III[C] with Masonic square & compass in center)				750.00
KEY-WEST/FLORIDA	(1845-53;O-36x26;5[oval],10[oval],3,40;PAID;Red,Black)				150.00
Same	(1845;FREE;Red)				150.00



KEY WEST FLA./5	(1854;32;Black)				75.00
KEY WEST FLA./FREE	("LA"small)(--;32;Black)				150.00
KEY-WEST/FLA.	(1861;25;YD;10;Black)				60.00
Same	(--;31;PAID;Black)				60.00
Same	(1870;25;SHIP,DUE,5;Black)				See Ocean Mail list
MADISON/FLO.	("LO"small)(--;--;FREE,5;PAID/3[arc]; Red,Black)				150.00
Same	/Flor. (1849-53;32;PAID,PAID/3[arc];Red,Black)				100.00
MARIANNA/FI. T.	(1845-54;30;PAID;Red,Black)				75.00
Same	(Green)				100.00
Same	/FLA. (1850-54;32;PAID/3[C],5,5[C],PAID,3; Red,Black)				75.00




MAYPORT MILLS/FLA.	("LA"small)(1850-52;28;FREE,PAID; Red)				400.00
--------------------	--	--	--	--	--------



MELENDEZ/FLA.	(1850's;30;PAID/3[C];--)				200.00
MICANOPY/FLA.	(1852-55;30;5;PAID/3[C],PAID;Black)				100.00
MIDDLEBURG/Flo	(--;25;PAID/3[C];Red)				150.00
Same	(1853-55;28;PAID/3[C];Black)				150.00
Same	(1853;30;PAID/3[C];Green)				300.00
MILTON/Flor.	(1850-55;33;PAID,10;Red,Black)				150.00
MONTICELLO/Flor.	(1845-54;30;FREE;Red,Blue)				100.00
Same	(PAID;Green)				150.00
Same	(1846-51;33;5,10;Red,Blue,Black)				100.00
NEWNANSVILLE/Flor.	(1844-53;30;PAID,5,5[C],X[C],FREE; Red,Black)				100.00
NEW PORT/Flor.	(1852-54;30;32;PAID,PAID/3[C], PAID/3[arc];Black)				150.00



OCALA*FLO*	("LO"small,ornaments)(1849-51;28;PAID,5,5[C],FREE,10;Red,Black)				100.00
Same	/FLA. (1851-54;32;Black)				50.00
Same	(1853;32;PAID,3;Black)				50.00
Same	/Fla. (1858;33Free[ms];Black)				100.00



OCOLA/Fla.	(1851-52;30;5[C],PAID,3[C],PAID/3[C];Black)				75.00
Same	/FLA. (1851-52;33;5;PAID/3[C],PAID/3[arc];Black)				75.00
OCHESEE/FLA.	(1852-53;30;5,5[C],PAID/3[C]; Red,Orange)				125.00
OCONONA/FLA.	(1851;--;PAID 3[C];Black)				150.00
PENSACOLA/Flor.	(1845-51;30,31;PAID,FREE;Red,Black)				35.00
Same	/Fla. (1859;32;YMDD;Black) Maritime mail use w/ New Orleans, SHIP, 8 handstamps				---
Same	/FLO. (1862;DC-26;YD;Black) Soldiers mail				50.00
PICOLATA/Fla.	(1851-1854;30;PAID/3[C],5[C];Blue,Red)				100.00
Same	/FA(all"A"small & high)(1851;33;Red)				125.00
PILATKA/Flor	(1845-51;30;PAID,5[C],FREE;Red,Black)				75.00
PORT LEON/FLO.	(1845;35;NOR;Black)				500.00
QUINCY/Fla. T.	(1845-46;30;Red)				100.00
Same	/Flor. (1845-53;30;5[C],10[octagon],PAID/3[C]; Red)				75.00
Same	(1852;25;PAID/3[C];Black)				75.00
ST.AUGUSTINE/FI. T.	(1845-54;30;PAID,FREE,3;Red,Blue, Black)				35.00
Same	(5,negative 5,PAID/3[arc];Green)				50.00



Same	/Fla. (1854;30;PAID,3;Blue)				30.00
Same	(1850's;30;PAID 6[curved];Black)				50.00
TALLAHASSEE/Flor.	(1845-53;30;10[large,wide],PAID/3[C], FREE;Red,Black)				30.00
Same	(1847-49;30;5,10[large,wide],PAID,3,FREE;Green)				50.00
Same	(1851;30;PAID,3;Red)				30.00



Same	/FLA(1852;30;5[C],PAID/3[C];Black)				75.00
TALLASSEE/FLA.	("LA"small)(misspelled)(1855;31;FREE; Black)				200.00



TAMPA/Flor.	(1846-54;32;5[C],10[C],X[C],FREE;Red, Black)				75.00
WARRINGTON/FLA.	(1852;30;5[C],PAID/3[C];Black)				150.00
WELAKA E.F.	(1857;SL-25x4;Black)				1000.00

FLORIDA

Town	Postmark	Dates Seen	Size	Color	Value
WHITE SPRING FLA	(1853;arc 30x15;PAID/3[box];Black)	1000.00			
WHITE SPRINGS/Fla.	(1853-54;30;5[C];PAID/3[C];Black)	200.00			
WOODSTOCK MILLS/E. FLORA("A"small)(1845-53; sawtooth C-27;PAID;Blue)		400.00			



MANUSCRIPT TOWN MARKS

Towns from which manuscript postmarks are known during Statehood period. (See Territorial for other manuscript postmarks.)

Town	Dates Seen	Value
Alligator	1845-55	200.00
Almirante	1845,1852	300.00
Aspen Grove	1853	250.00
Aucilla	1852	250.00
Augusta	1845-51	200.00
Batton Island	1849	250.00
Bay Port	1855	250.00
*Beazley	1848	---
Bellville	1851-55	400.00
Blounts Ferry	1850	300.00
Blountstown	1848-51	200.00
Campbellton	1851-54	300.00
Camp Izard	1846-52	300.00
Cedar Key(s)	1846-51	250.00
Centerville	1848	500.00
Cerro Gordo	1849-52	200.00
Chattahoochee	1845-47	200.00
Cherry Lake	1854	350.00
Chestnut Hill	1850-51	300.00
China Hill	1846	200.00
Chocochattee	1848-49	200.00
*Chouachatta	1846	---
Clay Landing	1852	200.00
Clifton	1846-52	500.00
Columbus	1846-52	200.00
*Douglassville	1855	---
Ellisville	1851	250.00
Enterprise	1847-52	350.00
Flemington	1849-53	200.00
Fort Dade	1849-54	200.00
Fort Fanning	1846-51	250.00
Fort King	1845-46	500.00
Fort McCoy	1851-53	200.00
Fort Taylor	1851-54	200.00
Gareys Ferry	1846-49	300.00
Ghentsville	1851	300.00
Greenwood	1851-52	400.00
Hamburg	1854	200.00
Holmes Spring	1852-53	250.00
Holmes Valley	1851	200.00
Homosassa	1845-50	200.00
Ichepucksassa	1850-53	200.00
Indian River	1850	500.00
Jasper	1845-53	200.00
Jennings	1854	200.00
Jernigan	1851	200.00
*Key West	1846	---
Knox Hill	1852-54	300.00
Little River	1845-52	250.00
Long Pond	1855	300.00
Madison	1843-49	200.00
Madison C.H.	1845-49	400.00
Manatee	1855	250.00
Mandarin	1849-55	200.00
Marion	1845-50	200.00
Melendez	1851-54	200.00
Mellonville	1846-54	200.00
Micanopy	1851	200.00
Miccosukie	1847-49	250.00
Miconopy (misspelled)	1850	200.00
Middleburg	1866	200.00
Millwood	1848-54	200.00

Town	Dates Seen	Value
Milton	1848	200.00
Mineral Springs (Mnl Springs)	1846-53	300.00
Monticello	1852	200.00
Morrisons Mills	---	300.00
Moseley Hall	1851	500.00
Newnansville	1854	200.00
New Port	1845-51	200.00
New River	1851	200.00
New Smyrna	1845-49	200.00
Newton	1853	200.00
Ochesee	1846	200.00
Okahumpka	1845-49	200.00
Orlando	1860	---
Orange Hill	1850-55	200.00
Orange Springs	1851	250.00
Picolata	1846-48	200.00
*Pilatka	1846	---
Pine Borough	1852	200.00
*Ponce De Leon	1854	---
Raulerson's Ferry	1849	200.00
Rickoes Bluff	1850-51	200.00
Ridleysville	---	200.00
Rossiters Ferry	1849	200.00
St. Andrew's Bay	1850	200.00
St. Augustine	1848	200.00
St. Marks	1849-50	400.00
Sandy Ford	1853	200.00
Santa Fe	1846-47	200.00
Silver Spring	1852-56	200.00
Spring Hill	1851	400.00
Starke	1858	500.00
Suwanee Shoals	1859	200.00
Talofa	1848-51	300.00
Tampa	1846	200.00
Tampa Bay	1846	200.00
Uchee Anna	1846-50	500.00
Vernon	1851	200.00
Wacahoootee	1845-54	200.00
Wacasassa	1851	200.00
*Wacassa	1852	---
*Wakassa	1854	---
Warrington	1851-52	200.00
Waukeanah	1851	200.00
Welaha	1856	300.00
West Wynton	1852-54	200.00
White Springs	1846-50	200.00

An * preceding a listing indicates institutional ownership. Such listings are unpriced except where similarly dated, privately owned examples are known.

Higher prices listed for green, yellow, brown or orange markings are for bright, true colors.

Read the contents of your covers. Historical contents may be of greater value than the postal markings.

For Confederate postmarks during the 1861-1865 period see Volume III of this catalog.

GEORGIA

One of the thirteen original colonies

COLONIAL PERIOD

Georgia was founded in 1733 and Savannah was established the same year. Informal postal communication between Savannah and Charleston began almost immediately. By the next year the colony established a regular mail service between the two towns.

Georgia was the fourth state to ratify the Constitution, doing so on 2 January 1788. The colonial period ended on 22 September 1789 when the new Congress passed an Act for the temporary establishment of the Post Office.

An * before a listing denotes institutional ownership, and in most cases these covers are not priced unless similar covers in private hands are known.

Only Savannah markings known, see Savannah section following Georgia statehood handstamps.

STATEHOOD PERIOD

Effective 22 September 1789

POPULATION

1790	—	83,000	1830	—	517,000
1800	—	163,000	1840	—	691,000
1810	—	252,000	1850	—	906,000
1820	—	341,000	1860	—	1,057,000

HANDSTAMPED TOWN POSTMARKS

(Circle handstamps unless otherwise noted:
SL - straightline, O - oval, arc, box, etc.)

ADAIRSVILLE GEO. (1835;30;Red)	60.00
Same/Geo. (1853;28.5;PAID/3[C];5[C];Red)	45.00
ALAPAHA/Geo. (1853;31;5[C];Black)	60.00
ALBANY/Ga. (1843-53;30;PAID, 3, 5;Black, Blue, Red)	35.00
Same(X;Red)	40.00
Same(1853;-PAID-/3[C];Blue)	40.00
Same(PAID/3[C];Green)	50.00
AMERICUS/Ga. (1846-54;30;10[oval];Red, Blue, Black)	40.00

Appling, Ga Oct. 4

Appling, Ga. (1831;SL-;Black)	300.00
APPLING/Ga. ("a"high)(1837;30;Black)	60.00
Same/Ga. (1853;27;5[C];Red)	50.00
ATHEN. G. (1828-31;32;Red, Black)	35.00
ATHENS/Ga. ("a"high)(1833-50;30.5;PAID, FREE, 5, 10; Red, Blue)	20.00
Same(1845-47;30;5[blue];10[blue];Red)	35.00
Same(1849;Brown)	45.00
Same/GA(1856;31.5;FREE, 5;Black)	20.00
Same GA/3 PAID("A" high)(—;32;Black)	25.00
Same/GEO(1851;31.5;FREE, PAID;Red, Black)	25.00



ATLANTA/Ga. (1847-48;27.5;PAID;Blue)	45.00
Same(1848;V, X;Blue)	60.00
Same/Ga. (1849-51;32;PAID, PAID/3, 3, 5, 10;Red, Blue, Black)	40.00
Same(1849;X;Blue)	50.00
Same(1858;32.5, YMDD;FREE;Black)	40.00
Same/GA. ("A"high)(—;32;FREE;Black)	40.00
Same GA/PAID(1855;32.5;Black)	50.00

Town Postmark Dates Seen Size Color Value



Aug*(Augusta)(1799;SL-16x5;MDD;Red)	500.00
AUGA, GA. (final "A"s high)(1800-14;26;PAID;Black)	50.00
Same(1815;26;Black)War Rate	75.00
Same(1816-25;29;Black)	25.00
Same(1825;Red)	30.00
AUGUSA, G. (final "A"s high, diamond after "G") (1826-29;31.5;PAID;Red)	35.00
Same (1826-29;Brown, Orange)	40.00
AUGUSTA/Ga. ("a" high)(1831-39;30;PAID;Red)	20.00
Same/Ga. (1834-51;30;PAID, FREE, 5, 10;Red, Blue)	15.00
Same(1845;30;PAID[red];5[blue];Blue)	40.00
Same(1847-49;30;5[large C];10[partial box];3[large C];Red, Blue)	25.00
Same(1856;32.5, YD;Black)	20.00
Same Ga./5(1848-50;31.5;PAID;Orange, Red)	20.00
Same(Violet)	60.00
Same, GEO/5cts(1853;32;Blue)	25.00
Same(Green)	35.00
Same/3 PAID(1852-53;31.5;PAID, FREE;Blue)	25.00
Same GEO/PAID(1854;31.5;Blue, Black)	25.00
(No townmark)(1853;PAID[circular];Blue)	40.00
AURARIA/Ga. ("a" high)(1836-40;30;Red, Black)	90.00
BAINBRIDGE GA. (1830;SL-30x2.5, YMDD third line;Black)	400.00
BAINBRIDGE/GA(1833;27;Red)	60.00
Same/Ga. (1844-51;29;Red, Black)	35.00
BARNESVILLE/Ga. (1848-53;33;PAID;Black)	40.00
BELLVUE/GEO. (1850;O-44x18.5;10;Red, Orange)	125.00
BELLVUE/GEO(1851;29;Black)	50.00
BERZELI/Ga. (1853;-;10;Red)	60.00
BLAKELY/Ga. (1851;30;PAID, 5[C];Black)	45.00
BOWERSVILLE/-Geo.-(—;29;FREE;Red)	60.00



BRUNSWICK/Ga. (1841-56;29.5;FREE;Black, Red)	35.00
BUTLER/Ga. (185-;31;PAID/3;Black)	35.00
CALHOUN/GA. ("A" high)(1853;33;PAID/3[C];Red, Black)	40.00
CANTON/Ga. (1849;30;PAID;Black)	40.00
Same(1849;5[in circle of dashes];Black)	80.00
CARNESVILLE/GA. (—;SL-;Brown)	250.00
CARNESVILLE/Geo. (1857;31;Red)	45.00
CARROLLTON/Ga. (1852-54;28.5;5[C];Black)	40.00
CARTERSVILLE/Ga. (1854;31.5;V, X;Blue, Red)	50.00
CASSVILLE/Ga. (1835-49;30;FREE, PAID, 5, 10;Red, Black)	35.00
Same(185-;PAID, 3/PAID;Blue)	40.00
CAVE SPRING/GEO. (1851;32;PAID, 5;Red)	60.00
CENTRE VILLAGE/Ga. (1853;29.5;PAID-/3-[C];Red)	60.00
CHICKASAWHATCHEE/Geo.-(—;34;PAID/3[C];Black)	50.00




CLARKSVILLE/Ga. ("a"high)(1835-55;29.5;FREE, PAID, 5; Orange, Blue, Red)	35.00
--	-------



CLINTON/, GEORGIA. (periods high)(1824-30;O-28x19; PAID, FREE;Red, Black)	100.00
Same(1832;O-21.5x16, NOR;Black)	250.00

GEORGIA

Town	Postmark	Dates Seen	Size	Color	Value
CLINTON/Ga.	("a" high)	(1834-50;30;PAID,FREE,10[oval];			
	Red,Blue,Black)				35.00
	Same(5[C];Green)				50.00



COLMS/*GEO.	("S"small)	(1829-30;37;Black)			125.00
COLUMBUS .GEORGIA.	("s"small,dots high)	(1831;O-32x27;			
	Red)				150.00



COLUMBUS, ... GEORGIA...		(1832-33;O-30.5x27.5;Red)			150.00
COLUMBUS/Ga.	("a"high)	(1834-53;30;PAID,FREE,			
	PAID/3[C],5(DC,outer line dotted),10(DC,outer line				
	dotted with negative"CENTS" in right side of"O"),				
	FREE[scroll];Red,Black)				40.00
	Same(1833-34;PAID;Green)				60.00
	Same(1842-50;30;PAID[scroll];Red)				40.00
	Same(1842-50;STEAM) See Inland Waterways listing				---
	Same(1849;20;Blue)				40.00
	Same/5cts. (1851;30;Blue,Red)				20.00
	Same /PAID 3(1851-52;DC-30;Blue,Red)				20.00



COVINGN.Ga.	(final"N"and"A"high)	(1829-44;32;PAID;			
	Red,Black)				40.00
COVINGTON/Ga.		(1845-50;30;PAID,5;Red,Black)			30.00
	Same/Ga.	(1847;30;PAID,5;Green)			50.00
CRAWFORDSVILLE/Ga.		(1836;30;Green)			60.00
	Same/Ga.	(1859;25;Black)			35.00
	Same/Geo(---;Black)				35.00
CROSS PLAINS GEO.		(1846-47;SL-38x3;Black-Brown)			350.00
CULLODEN/Ga.		(1844-50;30;PAID,5,10;Red,Blue,Black)			35.00
CULVERTON/GEO		(1855;33;Green)			60.00
CUMMING/Ga.		(---;34;Blue)			60.00
CUTHBERT/Ga.		(1843-45;30;Green)			60.00
	Same(1846;Brown)				50.00
	Same(1845-50;5;Red,Blue,Black)				35.00
	Same/Ga.	(1851;33;PAID,PAID/3[C];Blue)			40.00



DAHLONEGA/Ga.		(1840-51;30;PAID,5,10,FREE;Black)			35.00
	Same(1850;5;Blue)				40.00
DALTON, GA		(1847;SL-23x3;Brown)			350.00
DALTON/Ga.		(1848-51;31;PAID,FREE,5;Slate,Red,Brown)			35.00
	Same(1851;FREE,PAID,5[large];Green)				60.00
DANVILLE/GA.	("A"high)(---;28.5;Red-brown)				60.00

DARIEN.Ga.May, 27



DARIEN.Ga.		(1822,SL-39x4.5,MDD,Black)			400.00
DARIEN/GEORGIA(ornaments at sides)		(1823-37;O-27x21;			
	Red,Black)				50.00

Town	Postmark	Dates Seen	Size	Color	Value
DARIEN/GEORGIA.		(1838-41;26.5;Red)			40.00
	Same/Ga.	(1842-54;29;FREE,PAID,5,10;Red,Black)			30.00
	Same(1846;10[boxed];Red)				40.00
	Same(185-;35;PAID;Black)				35.00
DECATUR Ga/---		(1829;35;Black)			50.00
	Same/Ga.	("a"high)(1834;30;Black)			35.00
	Same(1835-52;FREE,PAID,5,5[C];Blue,Orange,Slate,				
	Red)				25.00
	Same(1855;PAID/3[C];Red)				30.00
DUBLIN GA		(1833;SL-28.5x3.5;Black)			350.00
DUBLIN/GA.		(1850;32;PAID,FREE,5;Blue,Black)			45.00
	Same/-GEO.("EO"small)	(1853;28.5;FREE,5;Black)			45.00



EATONN.Ga.	(final"N"and"A"high)	(1828-35;32;PAID,FREE;			
	Red,Orange)				50.00
EATONTON/Ga.		(1839-46;30;PAID,5,10;Red,Blue)			25.00
	Same/GEO.	(1852;31;PAID/3[C];Red)			30.00



EBENEZER/===GEO===		(1850-54;28;PAID 3;Red)			75.00
	Same/Geo.(-;31;Blue)				35.00
ELBERTON/Ga.		(1838-47;30;FREE,PAID;Blue,Brown)			35.00



ELLERSLIE/Ga.	("a"high)	(1833;---;FREE;---)			60.00
ETOWAH/Ga.		(1850-55;34;FREE;Red,Blue)			50.00
	Same(1850;5;Green)				60.00
FAYETTEVILLE/Ga.		(1832-52;30;PAID;Red,Black)			35.00
FLORENCE/Ga.		(1842-51;30.5;5;Blue,Brown,Black)			35.00
	Same(1847;30.5;10;Green)				50.00
FORSYTH/GEO.		(1832;DC-32;Black)			60.00
	Same/Ga.	("a"high)(1842-50;30.5;PAID,5,10;Red,Black)			30.00
	Same(1834-41;PAID,FREE;Green)				50.00
	Same(1847;15;Black)				45.00
	Same/GEO.	(1854;32;Black)			30.00



FORT GAINES/Ga.		(1842-54;31;PAID,5[C],5[DC],PAID;			
	Black)				60.00
	Same/Ga.	("a"high)(1846;---;Black)			50.00
FORT/HAWKINS("F"&"H"5mm,other letters 3.5mm)		(1818;SL-43x5,YMDD third line;Black)			850.00
FORT VALLEY/GA.		(1850-53;32;FREE,5;Blue,Black)			60.00
GAINESVILLE/Ga.	("a"high)	(1835-54;30;PAID,FREE,10[C];			
	Red,Black)				35.00
GREEN CUT/Ga.		(1850;37;FREE;Green)			75.00



GREENSBOROUGH/*GEO*		(1827-39;O-30x23;Red)			75.00
GREENSBOROUGH/Ga.		(1839-54;30;PAID,FREE,10;Red)			25.00
	Same(1843;Blue)				35.00

GEORGIA


Town Postmark Dates Seen Size Color Value



Same(1848-49;PAID,5[C,large],10[C,large];Red) 45.00
 Same(1854;PAID,3,5[lg C];Green) 60.00
 GREENVILLE/Ga.(1835-50;30;PAID,5,10;Red,Black) 50.00
 GREENVILLE C.H./GEO.(1834;O-30x24;Red) 150.00
 GRIFFIN/Ga.(1845-53;29;PAID,5,10;Red,Blue,Black) 40.00
 Same/GA.("A"high)(—;32,5;Black) 40.00
 GRISWOLDVILLE/GEO.(1851;30;Black) 50.00
 GROOVERVILLE/GA.(1853-54;28;PAID,3,5;Red) 50.00
 HAMBURG/GEO.(1848;29,5;FREE;Blue) 50.00
 HAMILTON/GEORGIA(1835;O-28.5x26;Black) 200.00
 HAMILTON/Ga.(period high)(1834-44;30;Red,Blue,Black) 50.00



HAWKINSVILLE/GA.(1833;negative letters in fancy
 notched C-40 with leaf ornaments at bottom;Red) 1000.00
 HAWKINSVILLE/Ga.("a"high)(1832-50;30;PAID,10;Red,
 Black) 40.00
 Same(1850-52;34,5;PAID,5,10;Black) 40.00
 HAYNEVILLE/GEO.(1848-50's;28,5;FREE,10[C];
 Red,Black) 50.00
 HOLCOMBE/GEO.(185-30;PAID/3[C];Black) 50.00
 HOUSTON/GEO.(1854;28,5;Black) 50.00
 INDIAN SPRINGS./GA.(1845;33;Red) 60.00
 IRWINTON/Ga.(1855;36;Black) 60.00
 JACKSON GEORGIA(1834;26;Red) 75.00
 Same/GA.("A"high)(1839-47;30;PAID[box],
 5[saw-tooth circle];Red) 60.00



JACKSONBORO/GEORGIA(1820-28;O-26x20,NOR;Red) 300.00



JEFFERSON.GA.(1842;fancy ornate design, facing
 cherubs,etc.;Black) 2500.00
 JEFFERSON/GA.(—;37;Black) 60.00
 Same/Ga.(1849;31;Red) 50.00
 JEFFERSONTOWN/Ga.(1848-51;31;PAID,3;Red,Blue) 40.00
 JONESBOROUGH/GA(1851;32,5;PAID,3,5;Red) 40.00
 KINGSTON./GA.(1850;26;PAID[oval],5,10;Red) 35.00
 Same/GA.("A" high)(1855-59;32;FREE,5[C];Black) 30.00
 KNOXVILLE/GEO.(1831-32,25,5;Red,Black) 50.00
 Same/Ga.(close spaced letters)(1835-37;30;Red,Black) 50.00
 Same/Ga.(open spaced letters)(1846-51;30;FREE;Blue) 40.00



LAFAYETTE/Ga.(1840-48;31;PAID,10;Red,Brown) 40.00
 Same(1848;31;negative 5[C];Red) 60.00
 LAGRANGE/Ga.("a"high)(1835-52;30;FREE,PAID,5[C],
 5[DC],10[DC],10[C];Red,Blue,Black) 35.00
 LANIER/Geo.(—;30;Black) 60.00
 LAURENS HILL/-GA.(—;29;Black) 60.00

Town Postmark Dates Seen Size Color Value



LAWRENCEVA(1832-35;25,5;Black) 60.00
 LAWRENCEVILLE/Ga.("a"high)(1835-51;30;PAID,5(C);
 Red,Black) 35.00
 Same(Yellow-brown) 70.00
 Same(1840;10[C];Green) 60.00
 LAWRENCE VILLE/Ga.(1847;30;PAID;Blue) 50.00
 LEBANON/Ga.(1840-46;30;FREE,PAID;Red) 50.00
 LEXINGTON*GEORGIA*(1808-09;C—,NOR;Black) 100.00
 LEXINGTON/GEORGIA(1828-33;O-26x22;Red,Brown,
 Black) 100.00
 LEXINGTON/GA.("A"high)(1838-43;30;Red,Blue) 35.00
 Same/Ga.(1837-52;30;PAID,FREE,5;Red,Blue,Black) 30.00
 Same GA/3 PAID(1854-59;32;Red) 50.00
 LINCOLNTON/GEO(1850's;27,5;PAID/3[C];Red) 50.00
 LONG CANE/-GEO-(—;28,5;Red) 75.00



LOUISVILLE/GEORGIA(1820;24,NOR;Black) 150.00
 LOUISVILLE/GEORGIA(1821;O--;Black) 150.00
 LOUISVILLE/GEORGIA(1821;39,5;Black) 60.00
 Same/Ga.("a"high)(1820-48;29,5;PAID,FREE;
 Brown,Black) 40.00
 Same/Ga.(1837-42;30;Red) 35.00
 Same/GEO.(1860;33;Blue) 35.00
 LUMPKIN/Ga.(1833-49;30;PAID,V[C];Red) 35.00
 Same(1850-55;30;X[in pinwheel circle],PAID/3[F];Red) 75.00



MACON GA(—;arc 19x2,MDD below;5;Black) 150.00
 MACON/GEORGIA.(ornaments at sides)(1825-32;O-27x20,5;
 PAID,FREE;Red) 50.00
 MACON GEORGIA(1833-43;26;PAID,FREE;Red,Orange) 25.00
 Same/Ga.(1843-51;30;FREE,PAID,PAID/3[C],10;Red,
 Black) 20.00
 Same(1853-58;32,5,YD;FREE,PAID/3[C];Black) 20.00
 Same Ga/5(or)10(1847-51;30;PAID;Red) 20.00
 Same(1851;FREE;Green) 40.00
 Same,GEO.(1853-54;32;FREE;Black) 20.00
 Same(Green) 40.00
 Same(1853;Slate) 30.00
 Same/5cts(1853-55;32,5;Black) 20.00
 Same(—;PAID/3[C];Black) 30.00
 Same(1853;Blue,Green) 40.00
 (No town name)(—;PAID,1,2[C];Black) 60.00
 MADISON/Ga.("a"high)(1836;31,5;Black) 45.00
 Same/Ga.(1841-55;30;PAID,PAID/3[C];FREE;
 Red,Orange,Black) 30.00
 Same(1852-53;30;3[lg C],5[lg C];Red,Orange) 45.00
 MAGNOLIA/GEO.(—;33;PAID/3[C];Black) 60.00
 MARIETTA/GEO.(1833;31;PAID/3[C],5;Black) 40.00
 Same/Ga.(1844-53;30;PAID,5,10;Red,Black) 25.00
 Same(1841-42;PAID;Blue) 35.00
 Same/3PAID(1852;30;Black) 35.00
 Same/GEO.(—;31,5;PAID/3[C];Black) 35.00
 MARION/GEORGIA(—;DLO—;PAID;Black) 100.00
 MARION/Ga.(1844-51;30;Red) 50.00
 MARSHALLVILLE/Geo.(1852;31;PAID,3;Green) 60.00
 McDONOUGH/Ga.("c"high)(1833-54;30;PAID,5,FREE;
 Red,Blue,Black) 50.00
 MIDVILLE/GA.(1857;37;Red) 60.00
 MILLEDGEVILLE GA(—;box 38x2,5;Black) 450.00

GEORGIA

Town	Postmark	Dates Seen	Size	Color	Value
MILLEE.G.	("E"high)	(1814-22;29;PAID;Black)			50.00
	Same	(1820-22;28;Black)			40.00
MILLEDGEVILLE/GEORGIA	(1825-29;O-33x24;PAID;Red)				75.00



MILLEE.GA.	(final "E"and"A"high)	(1829-34;32;PAID;Red)			40.00
MILLEDGEVILLE/GEORGIA	(1824-29;DC-32.5-23.5;PAID, FREE;Red,Black)				50.00



Same/Ga.	("a"high)	(1834-54;30;FREE,PAID,PAID/3,5, 5[C],10,10[octagon];Red,Blue,Black)			25.00
	Same	(1834;30;PAID;Green)			50.00
	Same	(1845;30;PAID 2 CTS[SL],PAID, 2 CENTS;Blue)			75.00
	Same	(1852-54;30;PAID 3 CTS[SL];Blue,Black)			60.00
	Same	(PAID 3 CTS[SL];Green)			100.00
	Same/Ga.	(1849-59;32;FREE,PAID,5,10;Blue)			25.00
	Same	(1859;FREE;Black)			30.00
MILNER Ga	(1829-30;32;PAID;Red)				50.00
MISSIONARY STATION/GA.	(1854;30.5;5[C];Black)				60.00



MONROE/Ga.	("a"high)	(1833-55;31;FREE,PAID, PAID/3[C],10;Blue,Black)			30.00
MONTEZUMA/Ga	(1853;-;PAID,3;Brown)				60.00



MONTO.GA.	(final "O"and"A"high)	(1823-34;29;Black)			50.00
MONTICELLO/Ga.	(1836-48;30;PAID;Red,Blue,Black)				25.00
	Same(-;Green)				50.00
	Same	(1850;32;FREE,PAID;Red)			30.00
	Same	(Green)			50.00



NACOOCHEE/GA.	("A" high)	(1848-49;27;Black)			50.00
---------------	------------	--------------------	--	--	-------

NEW-ECHOTA
CHER. NA.
July - 3

*NEW-ECHOTA/CHER.NA.	(July, 1829;SL--;FREE.,PM frank; -)				---
	Three known.				
NEWNN.GA.	(final "N"and"A"high)	(1831-50;27;PAID,5, 5[C],10[C];Red,Blue,Black)			40.00
	Same	(1849;PAID,5[C];Green)			65.00
NEW.N.GA.	(1841;O-31x28;Red)				400.00
NEWNAN/Ga.	(1850;34.5;10;Red,Black)				40.00
NEWTON/Ga.	(1854;36;Black)				50.00

Town	Postmark	Dates Seen	Size	Color	Value
OGLETHORPE/Ga.	(1852;29;10;Black)				45.00
	Same/GA.	(1853;32;PAID/3;Black)			45.00
OOTHCALOGA/GA.	(-;30;PAID,3[C],5[C];Orange)				75.00
OXFORD/Ga.	(1848-52;29;PAID,5,10,3[C];Red,Black)				40.00
	Same	(1850-52;29;PAID,3&5[in six pointed stars]; Red,Blue,Black)			75.00
	Same	(1851;PAID/3[octagon],10[octagon];Blue,Red)			50.00
	Same(-;3[in 8 pointed star];Blue)				90.00
PALMETTO,/GEO	(1850's;31.5;PAID/3[C];Black)				60.00
PENFIELD/Ga.	(1839-49;30;PAID,5[C];Red,Blue,Brown, Black)				40.00
	Same	(1839;30;Green)			60.00



PERRY*/GEO*	(1833-47;26;Red,Black)				50.00
	Same/Ga.	(-;32;Red)			50.00
	Same/GEO.	(1849-52;32;PAID/3[C],5;Red,Blue,Black)			40.00
PERRY C.H./Ga.	(1841;30;FREE;Red)				60.00
POWDER SPRINGS/Geo.	(1852;29;5[C];Red)				60.00



RAYSVILLE GA	(1848;negative letters in C-31;5, 10;Red)				600.00
RAYSVILLE/Ga.	("a"high)	(1848;30;10;Red)			50.00
	Same/-GEO-	(1854;28;Red)			50.00
REIDSVILLE/Ga.	(-;30;Red)				50.00
RICEBORO/-GA.	("A"high)	(1830-49;DC-28-15.5;PAID; Red,Brown,Black)			50.00
	Same/GA.	(1850-51;30[fancy C];Brown)			75.00
RINGGOLD/GEO.	(1852-58;32;5;PAID/3[C];Red,Blue,Black)				40.00
	Same,/GA.	(-;28;5[C],PAID;Red)			45.00
ROCK SPRING/Ga.	(1853;30;FREE,5;Black)				60.00
ROME/Ga.	(1832-54;32;FREE,PAID,PAID/3[C],5,10,10[C], 5[squared oval];Red,Black,Red-brown)				35.00
	Same/Ga.	(1846-48;32;negative"5" in star;Black)			100.00
ROSWELL/Ga.	(1850-52;31.5;5[C],10[C];Red)				40.00
	Same	(1852;Green)			60.00
ROUGH AND READY/GA.	("A"high)	(1851;30;Blue)			75.00

ST.MARY'S MAR 21.

ST.MARY'S("T"and final"S"small caps)	(1802;SL-24x3,MDD; Black)				600.00
ST MARYS GEO("T"high)	(1825-50;27;PAID[oval],PAID[C], 10;Red,Blue,Black)				40.00
	Same/GEO("T"high)	(1858;32;FREE;Black)			45.00
SANDERSVILLE,/GA	(1824;25;Brown)				60.00
	Same/Ga.	(1843-48;30.5;FREE,PAID,5,10;Red)			40.00
	Same	(1859;32;PAID/3[C];Green)			60.00

SAVANNAH - See Savannah section.

SEVEN ISLANDS/GEO.	(1853;30;FREE;Blue)				60.00
SHARPES STORE/GEO	(1848;25;Blue,Black)				75.00
SOCIAL CIRCLE/-GEO-	(-;28;Red)				75.00
SOUTH.NEWPORT./GA	(1840-41;29,NOR;FREE; Brown,Blue)				100.00
	Same/-GA-	(-;28;Black)			60.00
Sparta G.	(1810;SL--;Black)				500.00



SPARTA,/GEO.	(1820-32;O-27x21.5;Black,Red)				60.00
SPARTA/Ga.	("a"high)	(1834-51;30;PAID,5,10,V,X;Red, Orange,Blue,Brown,Black)			30.00

GEORGIA


Town	Postmark	Dates Seen	Size	Color	Value
Same	(1842-49;30;PAID;Green)				50.00
Same	(1848-49;30;V,X;Blue,Green)				55.00
Same	(1850;35;Ultramarine)				55.00
Same	(1859;FREE;Black)				45.00
SPEIR'S TURNOUT/GA.	(185-;30;PAID/3[C];Black)				75.00
SPRING PLACE/GA.	(1850-53;33;FREE,5;Red,Black)				50.00
STARKVILLE/GA.	(1850-54;34,5,10;Blue,Black)				45.00
STILESBORO/Geo.	(1854;30;5[C];Black)				60.00
STONE MOUNTAIN/GA.	(1850-54;35;5;Black,Brown)				60.00
SUGAR HILL/Geo.	(1855;31;Green)				75.00
SUMMERVILLE/GA.	(1854;34;5;Blue)				50.00



TALBOTTON, GEORGIA	(1832; dotted oval 29x23.5; Red)	200.00
TALBOTTON/GA. ("a"high)	(1834-50;30;PAID,5[C],10[C]; Brown, Red, Black)	30.00
Same	(1853;32;PAID,3;Red,Black)	25.00
TARVERSVILLE/"GEO"	(1844;28.5;Blue)	75.00
TAZEWELL/GA.	(1840;26;Red,Black)	60.00
THOMASTON/GA.	(1835-51;30;PAID,5,10;Red,Blue)	45.00
THOMASVILLE/GA. ("A"high)	(1838-39;24;Black)	50.00
Same/GA.	(1846-55;32.5;PAID,3,5,PAID/3[C];Red, Black)	40.00
THOMSON/Geo.	(-;30;PAID/3[C];Brown)	60.00
TROUPVILLE/GA.	(1853-54;30;PAID,3[C],5[C];Blue)	50.00
TUNNEL HILL/GA.	(1851;30;PAID,10[C];Black)	60.00
Same (sans-serif)	(1851;32;5[C];Brown, Slate)	60.00
Same (serifs)	(1854;32;5[C];Red,Black)	60.00



UCHEE VILLAGE/GEORGIA.	(1833-36; O-33x26, NOR; Black)	400.00
WALNUT GROVE/Geo.	(1853;29;Red)	60.00
WALTHOURVILLE/GEO.	(1837;28;PAID;Red)	60.00



WARN. GA. (final "N" and "A" high, diamond at bottom)	(1831-38;32;FREE;Red)	50.00
WARRENTON/GA.	(1841-49;30;PAID,10, FREE;Red, Blue, Brown, Black)	40.00




*WAS GEO	(1817;-;-)	---
WASH G	(1822;30.5;Black)	75.00
WASHINGT GEO	(1827-28;36;Black)	75.00



WASHN. GA. (final "N" & "A" high, diamond at bottom)	(1834-55;32;PAID,10;Red,Blue,Black)	40.00
Same	(1851;V;Red)	45.00

Town	Postmark	Dates Seen	Size	Color	Value
WASHINGTON/GA.	(1840-50;32;PAID,5;Red,Blue,Black)				30.00
Same	(1850;32;PAID,V,X;Blue)				35.00
Same/GA.	(ca. 1850;32;5;Ultramarine)				35.00
WATKINSVILLE/GA.	(-;37;FREE;Blue)				50.00



Free.
E. H. Burritt
P.M.

WATSON'S STORE, /COLUMBIA CO. GA. ("O" & "A" small)	(1823-24; fancy box-; Free. /E. H. Burritt/P.M. SL hdstp; Black)	2000.00
WAYNESBORO/G.	(1823;31;Brown)	75.00
Same/GA. ("a"high)	(1830-55;30;PAID, FREE; Red, Black)	40.00
Same/GA.	(1855;30;FREE;Black)	40.00



FRANKLIN & WAYNMAN COTTON-YARN AND OSNABURG FACTORIES/WAYNMANVILLE/ UPSON CO., GEO.	(1853;DC-;5;Black)	750.00
*WEST POINT. GA.	(1834;SL-35x3;Black)	---
WEST POINT/GA.	(1840-50;29.5;PAID, FREE, 5, 10; Red, Black)	40.00



Same	(1848;30;5;[g C];Blue,Black)	50.00
Same	(1858;32.5;Black)	40.00
WHITE PLAINS/GA.	(-;36.5;Black)	60.00
WHITESVILLE/GA.	(1845-52;30;Red,Black)	50.00
WOODBURY/Geo.	(1853;30.5;5[C];Black)	60.00
WOODVILLE/Geo.	(-;31;FREE;Red)	60.00
WRIGHTSBORO/GA.	(1842-49;27;Red)	40.00
Same/GEO.	(1848;-;Red)	35.00
ZEBULON/GA. ("a"high)	(1838-42;30;PAID;Black)	40.00
Same/GA.	(1848-50;30;Red,Black,Orange)	40.00

SAVANNAH

COLONIAL PERIOD

SAVANNA

SAVANNA(E) (Apr. 25, 1765; SL-51x6 [backstamp]; circle datestamp; Black)		5000.00
*Same (early 1769)		---

SAVANNAH

SAVANNAH(-, 1781; SL-53x6; Red-brown)		3500.00
---------------------------------------	--	---------

STATEHOOD PERIOD

STRAIGHT LINE POSTMARKS

SAV. JULY 10

SAV* (1789; 15x4, MDD; Black)		500.00
Sav. * (1798-99; SL-12x4, MDD; Black)		500.00
SAV (1799; SL-5.5x4, MDD; Black)		500.00
Savan. (1794; SL-17.5x5, MDD; Brown)		500.00

GEORGIA

Town	Postmark	Dates Seen	Size	Color	Value
Savannah	(1794; SL-26x4.5; MDD; Black)				600.00
SAVAN.	(1799; SL-16x3; Black)				500.00

CIRCLE POSTMARKS



SAVAN.GA. (first period high, "A"high)(1800-19;26;Red, Black)	30.00
Same(1802-6;PAID,FREE[both in scrolls];Black)	75.00
Same(1815;War rates;Black)	70.00
Same(1803-16;SHIP) See Ocean Mail Listing	---
SAVAN.GA.--(final"A"high)(1826-28;32;PAID;Red)	40.00



SAVAN:G(long arc inside bottom of postmark)(1818-26;30;PAID;Red,Black)	25.00
SAVANNAH/GEORGIA. (1822-24;DC-29-20;PAID;Red)	40.00



Same/*GEO*(1829-58;26;FREE,PAID,3,5[DC],10,10[DC];Black,Red)	15.00
Same(1830's; TOO LATE[SL];Red)	500.00
Same(1837-46;SHIP) See Ocean Ship Mail Listing	---
Same(1845-54;STEAM BOAT) See Inland Waterways	---
Same(---;2,2[C],2[DC];Red)	75.00
Same(1849-50;20[DC];Red)	70.00
Same/GEO. (---;32;5[DC];Black)	50.00
Same/Ga. (1846-47;30;PAID,5[DC],10[DC];Red)	20.00
Same(---;20[DC];Red)	65.00
Same(1847;10[attached below pmk];Red)	40.00
Same(1858;33;PAID;Black)	35.00
Same(1858;33;30[C];Black)	75.00
Same(1849-55;30;PAID or PAID/3 attached below postmark;Red,Black)	75.00



Same Ga./5(or)10(1846-51;31.5;PAID;Red,Black)	20.00
Same/5(1847-51;30;PAID;Red)	25.00
Same/12 1/2/HAVANA(1850-59;STEAM) See Ocean Ship Mail Listing	---
Same GEO/5(1850-54;33;Red,Black)	20.00
Same Ga./3(1850;30;PAID;Black)	20.00
Same GEO/3 PAID(1855;32;PAID;Black,Blue)	20.00

MANUSCRIPT TOWN POSTMARKS

Town	Dates Seen	Value
Acworth	1845	25.00
Adairsville	1830,1849	40.00
Alapaha	---	---

Town	Dates Seen	Value
Allandale	1850	20.00
Allatoona	1847	25.00
Alpine	1850	20.00
Andersonville	1842	25.00
Antioch	1847-51	25.00
Appling	1839,1850	25.00
Aquilla	1841	25.00
Argo	---	25.00
Asbury	1855	20.00
Athens	1803,*1806,1823	75/---
Atlanta	1846	150.00
Bainbridge	1845	25.00
Bairdstown	1846	25.00
Belair	---	25.00
Bellevue	1850's	20.00
Bellvue	1848	25.00
Berzelia	c. 1850	40.00
Bethel	1845-51	20.00
Big Shanty	---	60.00
Blairsville	1842	20.00
Blountsville	1841	25.00
Boltonville	1850's	20.00
Bowersville	1853	30.00
Bowery	1836	25.00
Bowling Green	1838	35.00
Brinsonville	1844	20.00
Brunswick	1813-18,1838	50/30.00
*Bryan C.H.	1825	---
Buck Creek	1839-50	50.00
Bufords	1854	20.00
Cairo	1854-55	20.00
Camak	1842	20.00
Camden	1841	20.00
Campbellton	1843-48	25.00
Cane Point	1844	25.00
Connasuna Cass Cty	1845	50.00
Canton	1837-47	20.00
Carmel Cher.Na. or CN.	1824-29	400.00
Carnesville	1811,1847	65/25.00
Carrollton	1845-47	20.00
Carsonville	1843	25.00
Cartersville	1847	25.00
*Cassville	1834,1837	---
Cave Spring	1846-47	30.00
Centre	1837	25.00
Centre Hill	1851	20.00
Centrevillage	1848	25.00
Centreville	1837-39	25.00
Cherokee	1844	40.00
*Chest(nut) Hill	1818	---
*Clarksboro	1814	---
Clarksville	1827,1831-32	40.00
Clayton	1850-55	20.00
*Clinton	1818,1823-24	---
Coal Mountain	1834-43	50.00
Cochran's X Roads	1843	35.00
Columbia C House	1798,1803,*1818	150/100.00
Columbia Mines	1856	35.00
Columbus	1828	35.00
Cook's Law Office	1819	75.00
Cool Spring	1849	35.00
Coopers Bridge	---	---
Cooperstown	1836	30.00
Coosa	1848	25.00
*Coosawattee	1844	---
Corinth	*1833,1845	25.00
Covington	1842	25.00
Coweta	1807,1819,1821	---
See Miss. Terr., Ala. Terr. & State	---	---
Crackers Neck	1846	40.00
Crawfordsville	1842,1852	35/25.00
Creek Agency	*1816	---
*Free Benj.Hawkins PM	1815-16	---
without frank	1822-26	400.00
*Free Jno.Crowell PM	1826-27	---
without frank	1828-33	See Alabama
Cross Plains	1839	35.00
Cumming	1842-51	20.00
Dahlonega	1835-38	35.00
Danburgh	1834-42	25.00
*Danielsville	1821	---
Danville	---	20.00
Darbys	1840	25.00
Darien	1806,*1821	60/---
Davisboro	1843-44	25.00

GEORGIA

Town	Dates Seen	Value	Town	Dates Seen	Value
*Decatur	1830-31	---	Loudsville	1843	20.00
Dover	1853	20.00	Louisville	1808,1822-37	60/30.00
Dublin	1845	35.00	Lumpkin	1834-36	40.00
Duncanville	1848-51	25.00	Madison	*1819,1836	---/35.00
Eatonton	*1825,1837	---/35.00	Madison Springs	1840	60.00
Ebenezer	1835	35.00	*Mallory, (Mallories)	1817	---
Elberton	1817-25,*1832-34	45/---	Marble Works	1854	40.00
Etowah	1849	20.00	Marietta	1839,1844	40.00
Eubanks	1840,1850	35.00	Maxey	1852	20.00
Fair Play	1855	20.00	Mayfield	----	25.00
Fayette C.H.	1823	35.00	McBean Depot	1855	20.00
Fayetteville	1836-37	20.00	McDonough	1832	30.00
Fenn's Bridge	1830-34	35.00	McIntosh C.H.	1810-23	60.00
Flat Rock	1852	20.00	Middle River	1839	35.00
Forsyth	1828	35.00	Millhaven Putnam Co.	1819	50.00
*Ft Gain(e)s	1829-34	---	Mill Haven	1828	35.00
Fort (or Ft) Hawkins	1814-21	75.00	Mill Ray	1848	25.00
Fort Valley	1848	30.00	Milner	----	25.00
Fort Wilkinson	1798-1805	600.00	Missionary Station	1839-50's	25.00
Fowlston	----	---	Monroe	1831	30.00
Francisville	1837-50's	50.00	Monroe C.H.	1823	40.00
Franklin	1844-49	20.00	Monticello	1818-25	40.00
Franklin C.H.	1802	75.00	Montpelier	----	25.00
*Franklin Troup County	1832	---	Morgan	1855	20.00
Frederica	----	25.00	*Mountain Creek	1832	---
Gaddistown	----	35.00	Mt. or Mot Vernon	1834	20.00
Gainesville	1831	30.00	Mulberry	1853	20.00
Georgian	----	25.00	Mulberry Grove	1837-49	25.00
Glenalta	1850's	20.00	Nails Creek	1855	20.00
Goose Pond	----	35.00	New Bridge	1800,1838-48	125/25.00
Gordon Springs	1848-51	20.00	*New Echota CN or CNg	1828-29	---
Goshen	*1809,1830	---/30.00	New Echota,Ga.	1832-45	25.00
Greensboro	1809-24	35.00	New Hope	1830	30.00
Halcyondale	1846	25.00	Newport Bridge	1800	125.00
Hamilton	1847-49	20.00	Oak Lawn	1851	40.00
Hannahachee	1848	30.00	Ocklochney	1853	20.00
*Harnageville	1833,1836	---	Old Church	1846	20.00
Hartford	1824-25	20.00	Old Court House Bryan Co.	----	---
Hawkinsville	1832-35	125.00	Olive Grove	1840	25.00
Head of Coosa	1833-34	200.00	Oothcaloga	1850	20.00
Henderson	1843-51	20.00	Oxford	1844	25.00
Henley's Store	1853	25.00	Palmyra	1843	25.00
Hickory Flat	1833	25.00	Palo Alto	1851	20.00
*High Shoals	1810	---	Parker's Store	1847-50's	35.00
*Hightower,Ga	1832-33,1841-42	---	Pea Ridge	1849	30.00
*Hightower PoCN	1828-29	---	Perrys Mills	1842	25.00
Hillsboro	1825	30.00	Petersburg or Petersbg	1814,*1825,*1834	50.00/---
Hinesville	1851	20.00	Philomath	1850	20.00
Holcomb(s)	1845-50	25.00	Pine Log	1845	30.00
Holidaysville	1851-53	20.00	Pineville	1837-39	30.00
Hollingsworth	1835	25.00	Pinkneyville	----	25.00
Holmesville	1851-54	20.00	Plains of Dura	1844	30.00
Holts Shop	1850	20.00	Pleasant Grove	1830-36	40.00
House Creek	1842	25.00	Pleasant Hill	1850	20.00
Houston	1855	20.00	Pleasant Retreat	1848	25.00
Indian Spring(s)	1835,*1844	30/---	Polk	1844	20.00
*Iron Works	1844	---	Pond Fork	1849	35.00
Irwinsville	1854	20.00	Poolesville	1842	25.00
Irwinton	1849	25.00	Powelton	1835-45	30.00
Jackson	1846	20.00	Prattville	1848	25.00
Jackson C.H.	1823	25.00	Quito	1846	25.00
Jacksonboro	1827,1835-36,1846-49	30.00	Raeburn C.H.	1823	40.00
Jacksonboro C.H.	1832	30.00	Raines Store	1839	40.00
Jacksonville	1829-30	40.00	Raysville	1811	50.00
Jamestown	1849-51	25.00	Raytown	1836	30.00
*Jefferson JC (Jackson County)	1808-18,1825	---	Reynolds	1855	20.00
Jefferson	1832-39,1849-51	30/20.00	Riceboro	1802	80.00
Jefferston	1835	25.00	Richland	1845	25.00
Kellogg's Store	1841	30.00	Richmond Factory	1843	40.00
Kingston	1849	25.00	*Roanoke	1833	---
*Knoxville	1827	---	Rockville	1827,1847	35.00
LaFayette	1840-45	20.00	Rome	1836-37	40.00
Lanier	1840	25.00	*Rossville Cherokee Nation (Cher. Nation or CN)	1817-22,1825-1828	---
Lawrenceville	1828-32,1844	40.00	Same,Free Jno Ross PM	1820-23	750.00
Lexington	*1812-15,1818-36	---/50/25.00	Rossville,Ga.	1832-44	---
*Liberty Hall	1825	---	Rough & Ready	----	75.00
Lincolnton	*1834,1840-47	---/20.00	Ruckersville	1831-43	20.00
Linders Bluff	1855	20.00	St. Clair	1837	25.00
Lithonia	1849	20.00	St. Marys	1797-99,1812-21	150/60.00
Location	1848	25.00	Salem	1838	25.00
Lockhart	1814	40.00	Sandersville	1824	35.00
Lodi	1842	25.00	Sandtown	1849	25.00
Lombardy	1836	30.00	*Sanfordville	1831	---
Longs Bridge	1858	20.00	Sava(Savannah)	1793-95	200.00

GEORGIA

Town	Dates Seen	Value
Saw Dust	1855	35.00
Scienceville	1850's	35.00
Searboro	1848	35.00
Sheffield	ca.1841	25.00
Sheltonville	1850's	20.00
Social Circle	1841-46	30.00
Social Hill	----	30.00
Spring Hill	1826-38	30.00
Spring Place Ch N or CN	1820(use to Canada)	600.00
Same	1824-28	---
Spring Place, Ga.	*1829,1836-45	—/20.00
Stallings Store	1841	35.00
Standfast	1834	25.00
*Standing Peach Tree	1832	---
Starkville	1847	25.00
Steam Mill	----	75.00
Sterling	1835	25.00
Stone Mountain	1846	35.00
Summerfield	1843	25.00
Summerville	1846	25.00
Sunbury	1816	50.00
Sweetwater	1855	20.00
Talking Rock Cherokee Nation	1832	---
Tallapoosa	1841	30.00
Tatnall C.H.	*1816,1823	—/30.00
Texas	----	35.00
The Plains	1841	40.00
Thomason	1843-46	20.00
Thomaston	1838,1850	25.00
Thomasville	1846-48	20.00
Thompson	1851	20.00
Tiger	1851	25.00
Tranquilla	1852	20.00
Travellers Rest	1845	35.00
Trenton	1845	25.00
Troupville	1843	25.00
Tunnel Hill	1851	20.00
Upatoi	1847	25.00
Vanns Valley	1847	25.00
Van Wert	1843-46	25.00
Vernon	----	25.00
Villa Rica	1838-49	25.00
Wallace	1837	25.00
Warm Springs	1850	20.00
Warrenton	1835-39	25.00
Warsaw	1833-41	25.00
Was(Washington.)	----	50.00
Wash(Washington)	1801-23	50.00
Washington	1815-23	50.00
Watkinsville	*1817-37,1834-48	—/20.00
Waverly Hall	1830-41	25.00
Waynesboro	1800,1822-31	100/30.00
Waynesville	1837-44	25.00
Webb's	----	25.00
*West Point	1833-38	---
Wewoka	1828	30.00
White Oak	1846	25.00
White Plains	1838	25.00
Whites	1835	25.00
White Sulphur Springs	1849	30.00
Williams C.H.	1823	30.00
Willow Grove	1845	25.00
Winchester	1853	20.00
Windsor	1840	25.00
Woodlawn	1859	20.00
Woodstock	1845	25.00
Wrightsboro	*1820-21,1836-42	—/25.00
Yellow River	1853-55	25.00
Zebulon	1841-47	20.00

For Confederate postmarks during the 1861-1865 period see Volume III of this catalog.

HAWAII

HAWAII

POPULATION

Native	Non-native
1853 - 71,019	1840 - 1,000
1865 - 58,765	1850 - 1,500
1872 - 51,000	1854 - 2,000
1890 - 41,000	1866 - 4,000

KINGDOM OF HAWAII

The Kingdom of Hawaii adopted its first constitution in 1840. In 1894 islanders, desiring a more stable government, established the Republic of Hawaii. On July 7, 1898 Hawaii was, by a joint resolution of Congress, annexed to the United States. The islands became a U.S. territory on June 14, 1900, and all the islanders became American citizens. The State of Hawaii was created Aug. 21, 1959.

Prior to 1850 outgoing mail from the Hawaiian Islands was intrusted to individual merchants or ship captains. These letters (occasionally bearing a manuscript ship name) received only the postmark of the receiving city in the U.S. or abroad, and usually the handstamped word SHIP. This last is an origin mark to account for the extra two cents added to the prevailing domestic rate from the port of entry.

In the fall of 1850 H.M. Whitney, a prominent merchant and printer of Honolulu was asked to take charge of all outgoing Island mail. The Hawaiian government backed the idea and on Dec. 20, 1850 issued a decree establishing a post office in Honolulu, with Whitney as postmaster.

Hawaii's first identifiable postal marking is the straightline Honolulu postmark introduced in early Nov. 1850. Since Postmaster Whitney was a printer by trade it is highly probable that the type for the postmark was supplied from his printing shop.

TOWN POSTMARKS

**Honolulu, Hawaiian Is
June, 4 1851**

Honolulu, Hawaiian Is. (E) (Nov. 7, 1850; SL-48x2.5, YMDD below; Dark Blue)	7500.00
(L) (Dec. 7, 1850)	7500.00
(E) (Dec. 21, 1850; Black)	7500.00
(L) (June 14, 1851)	7500.00



HONOLULU/U.S. POSTAGE PAID*(1851-57; C-28; Red)	1000.00
HONOLULU/HAWAIIAN-ISLANDS*(1851-57; C-28; Red)	1000.00



HONOLULU/U.S. POSTAGE PAID(1855-69; C-34; Red)	600.00
HONOLULU/HAWAIIAN-ISLANDS(1857-73; C-35; Red, Black)	500.00
LAHAINA/HAWAIIAN-ISLANDS (ca 1863; C-34; olive green)	1500.00

Note: Value of Hawaiian stampless covers depends on markings additional to those indicated here. For further information on Hawaiian postal markings see "Hawaii, Its Stamps and Postal History" by Meyer, Harris, Darvey, Bash and others. Philatelic Foundation, New York, 1948.

IDAHO

**AS U.S. - BRITISH JOINT OCCUPANCY
"OREGON COUNTRY"**

1818 - 1846

As early as 1805 Lewis and Clark passed through the Idaho region on their way to the Pacific coast. In 1809, David Thompson, a Canadian explorer, built a fur trading post on the shore of Pend Oreille Lake. In 1834, two more posts were built. They were Fort Hall, founded by the American Nathaniel Wyeth and Fort Boise, founded by Thomas McKay of the British Hudson's Bay Co. In 1836, Henry and Eliza Spalding, two Presbyterian missionaries, established the Lapwai Mission Station near present day Lewiston. Communications in Idaho during this period is known to have been carried on both via the occasional traveler making the overland journey to and from Missouri and via the maritime opportunity offered by the regular call of ships on the Pacific coast of Oregon.

"Two Thirds the way across [the Rocky Mts at Pierre's Hole] July 14th 1832" dateline on letter of Nathaniel J. Wyeth addressed to Baltimore. Letter was intrusted to Mountain Man William L. Sublette who carried it to St. Louis where it entered the mail with ST. LOUIS/Mo. postmark of Oct. 5, 1832

"Clear Water Nez Perces Mission Oregon Sept. 16, 1839" dateline on letter of Sara Gilbert White Smith who writes of spending the summer at Kameah, "60 miles from Mr Spaldings and about 200 from Wioletpoo". Letter (addressed to Mass.) was carried to the Oregon coast, from there by ship to the Sandwich Islands, received at Honolulu Dec. 16, 1839, carried by another ship around Cape Horn to New York where it entered the U.S. mail with April 26, 1840 NEW-YORK postmark

IDAHO TERRITORY

March 3, 1863 - July 2, 1890

POPULATION

1870 -- 15,000 1880 -- 33,000

Territory of Idaho created by Act of Congress March 3, 1863, and to the present State limits in 1868. State created July 3, 1890. Originally part of Oregon Territory; cut from Dakota, Nebraska and Washington Territories.

1860 Military Posts: Fort Benton, Fort Union.

1865 Post Offices: Boise City, Centerville, Elk City, Esmerelda, Florence City, Idaho City, Lewiston, Malade City, Mount Idaho, Pierce City, Pioneerville, Placerville, Ruby City, Stale Creek, Soda Springs.

TOWN POSTMARKS



BOISE CITY/IDAHO (Dec. 17, ca. 1870; C-26; Black) 400.00
 Sent free to a Congressman
 IDAHO CITY/IDA (Aug. 1865; C-26; J.R. McBride MC[ms frank]; Black) 500.00
 Lewiston I.T. (Nov. 25, 1863; Ms; W.H. Wallace MC[ms frank]; Black) 600.00

For Territorial and Statehood dates see the Introduction to this catalog.

Town Postmark Dates Seen Size Color Value

*Ruby City I.T.
Oct 19 1865*

Ruby City I.T. (month-year date)(E)(July 10, 1865; Ms; Black) 600.00
 (L)(Oct. 19, 1865; Ms; J.R. McBride MC[ms frank]; Black) 600.00

*Galaxy I.T.
May 20 1864 Paid 3*

Va City I.T. (May 20, 1864; MS; Paid 3[ms]; Black) 600.00
 Same (July 25, --; Ms; Paid 3[ms]; Black) 600.00



VIRGINIA CITY/IDO (1864-65; DC-28; 40; target cancel; Black)
 See Montana Territory
 This town was established Jan. 29, 1864 and transferred to Montana Territory May 26, 1864.

For an explanation of the abbreviations used in this catalog, see the Introduction.

Illustrations of condition of handstamped strikes are in the Introduction.

Markings of the 1840's and 1850's listed in this catalog are sometimes found on covers with adhesive stamps.

Please report unlisted markings to the publisher, and include a photocopy of the marking whenever possible.

Very fine and superb strikes of postmarks sell for more than catalog prices, while poorer strikes sell for less.

ILLINOIS

BRITISH PERIOD

1765 - 1778


Although the Treaty of Paris transferred control of Illinois from France to Great Britain in 1763, it was not until Oct. 10, 1765 that the formal transfer occurred at Fort de Chartres in the Illinois Country. The first record of written communication from or to Illinois begins the next year, 1766, when the Philadelphia firm of Baynton, Wharton & Morgan, operating under license from the Crown, which granted them a virtual monopoly of the Indian trade of the Illinois Country dispatched down the Ohio River their first four convoys of goods destined for their trading house at Kaskaskia.

The firm's commitment to the Illinois trade was significant; \$150,000 invested in a single year. Many wagons and six hundred horses were used to get the merchandise to Fort Pitt. There the firm maintained a force of carpenters to build the boats; 66 of which were ordered for November of 1766. The firm employed over 300 boatmen on the Ohio River to man these boats.

George Morgan, the junior partner in the firm, was sent to Illinois to oversee operations at their Kaskaskia trading house, 1000 twisting river miles from Philadelphia. The surviving business records of the firm (mostly in the Pennsylvania State Archives) show in considerable detail how communications were maintained over this vast distance.

An express was utilised in sending letters between Fort Chartres and Kaskaskia and occasionally also for the six week journey to Philadelphia. The cost and risk of long distance express service was so great, however, that most of the firm's mail to and from Illinois was conveyed by river boat. Since only a few of the firm's Ohio River flat boats were pushed back up river to Fort Pitt, most outgoing mail was entrusted to boats making the two week trip down the Mississippi to New Orleans. At New Orleans, the firm's agent, Barthelomue Macnamara, forwarded all such mail to the closest British post office at Pensacola, where it was held to be given to ships bound for Philadelphia. Incoming mail to George Morgan at Kaskaskia is also known from Pensacola, New Orleans and Manchac in West Florida. In every instance these letters were entrusted to individuals heading up the Mississippi with a French or Spanish convoy.

*Incoming mail: Aug 7, 1771 letter from "Manchaca" (Manchac), West Florida, just below Baton Rouge, addressed "To Mr George Morgan, Merchant at the Illinois". It was carried up river to Kaskaskia by Monsieur Moranus, whose boat was carrying goods to Morgan's firm.



*Outgoing mail: Arguably the finest cover in all of British Colonial

Town Postmark Dates Seen Size Color Value

Period postal history is this Kaskaskia letter of Feb. 5, 1774 addressed to George Morgan at Philadelphia. It was sent down the Mississippi River to New Orleans and then forwarded to Pensacola where the PENSACOLA transit postmark was applied and Mr. Stephenson, a merchant, wrote "Pensacola Decr. 10, 1774/ forwarded by/ Yr Hble Svt/ Stephenson". Stephenson placed the letter on board the packet boat "Diligence", just arrived from Jamaica. This boat left with the mail for Charleston (S. C.) on Dec. 22 and arrived Jan. 9, 1775. The CHARLES/TOWN postmark and Bishop mark dated Jan. 10 proves that the Charleston postmaster then took the responsibility for the letter's forwarding to Philadelphia. He rated it 2 shilling and upon its arrival in Philadelphia a postal clerk penned its local equivalent of 3 shillings, 6 pence. During its nearly one year time in transit the cover was carried approximately 2,500 miles over a route which circled one half of what was then British North America.

Readers desiring more information on the surviving covers of the firm Baynton, Wharton & Morgan are referred to "The Posted Letter in Colonial and Revolutionary America", by Alex L. ter Braake, (see pages VI-VII). Detailed information on the firm's everyday activities is available in Alvard & Carter's "Trade and Politics 1767-1769", Springfield Ill. State Historical Library, 1921.

AS NORTHWEST TERRITORY

July 13, 1787 - July 4, 1800

Kaskaskia, the first post office within the present boundaries of the State of Illinois, was established March 22, 1800, with John R. Jones as postmaster.

*Kaskaskia(April 8, 1800;Ms;Black) 3500.00

AS INDIANA TERRITORY

July 5, 1800 - March 1, 1809

Cahokia 12. 4/18

*Cahokia(E)(Oct. 22, 1803;Ms;Black) 2000.00
 *(L)(April 22, 1808) 1500.00
 Caho(Cahokia)(E)(May 19, 1804;SL-16.5x5;MDD;FREE; Black) 3000.00
 (L)(Aug. 4, 1804) 2500.00
 Chahokia(Cahokia)(E)(March 13, 1806;Ms;Black) 1500.00
 (L)(March 2, 1808) 1000.00
 Kaskaskia(E)(Feb. 22, 1802;Ms;Black) 2000.00

*Kaskaskia
21 July 1806*

Same(July 21, 1806;Geo. Fisher P.M.frank) 1750.00
 (L)(April 13, 1807) 1700.00

Massac June 14.

*Massac(Fort)(June 14, 1805;Ms;Black) 3000.00

TERRITORIAL PERIOD

March 2, 1809 - Dec. 2, 1818

POPULATION

1810 --	12,000	1840 --	476,000
1820 --	55,000	1850 --	851,000
1830 --	157,000	1860 --	1,711,951

Cut from Indiana Territory. Originally in the "Territory Northwest of the Ohio River". Created by Act of Congress Feb. 3, 1809, effective March 2, 1809.

ILLINOIS

Town Postmark Dates Seen Size Color Value

Territorial Post Offices: Beaucoup (1815), Belleville, Big Bay Settlement, Big Muddy Creek, Black Heath, Brownsville, Cahokia, Carmi, Clinton Hill (disc. 1816), Cod's Ferry, Edwards C.H., Edwardsville, Ferguson's Ferry, Fort Massac, Franklin C.H., Harrisonville, Johnson C.H., Kaskaskia, Madison C.H., Palestine, Palmyra, Shawneetown, Sidney Grove, Union C.H., U.S. Salines, Waterloo, Walnut Grove.

*Beau Coup(May 3,1815;Ms;25 Paid[ms];Black) 1500.00
 *Bellville(E)(June 21,1816;Ms;P.M.Free-Paid 10; Black) 1500.00
 (L)(May 22,1818) 500.00
 *Black Heath(Feb.2,1818;Ms;P.M.Free;Black) 1200.00
 *Brownsville(April 20,1818;Ms;40[ms];Black) 1500.00
 *Cahokia(E)(Sept.2,1809;Ms;Black) 1000.00
 (L)(May 26,1817) 500.00
 *Carmi(E)(July 17,1818;Ms;12-1/2[ms];Black) 1500.00
 (L)(Nov.20,1818;Ms;25[ms];Black) 500.00
 Clinton Hill Ills.Ty.(E)(Jan.8,1810;Ms;P.M.Free;Red) 1500.00
 (L)(April 20,1816;Black) 500.00
 Edwards C.H.I.T.(June 1,1817;Ms;E.W.Smith P.M.[ms]; Black) 1000.00
 Edwardsville(E)(Feb.28,1818;Ms;Double 50;Black) 1500.00
 (L)(Sept.19,1818) 500.00
 *Fergusons Ferry(E)(March 1,1816;Ms;P.M.Free;Black) 1500.00
 (L)(July 18,1818) 500.00

*Thos Massac
5 October 1813*

*Fort Massac(Oct.5,1813;Ms;Black) ---
 *Harrisonville(E)(June 15,1818;Ms;Paid[ms];Black) 1500.00
 (L)(Nov.3,1818;Ms;10[ms];Black) 1000.00
 *Johnson C. House(April 15,1818;Ms;15[ms];Black) 1500.00
 *Kaskaskia(E)(July 14,1809;Ms;Black) 1000.00

Kaskaskia July 27

(L)(May 27,1818) 500.00
 *Kaskaskie(Kaskaskia)(Feb.10,1810;Ms;Black) 1000.00
 *Madison C.H.Ill.T.(E)(Jan.27,1816;Ms;P.M.Free;Black) 1500.00
 (L)(Mar.21,1818) 500.00
 Massac(Fort)(April 13,1811;Ms;25[ms];Black) 2000.00
 *Palmyra(E)(Aug.4,1817;Ms;18-1/2[ms];Black) 1000.00
 (L)(Aug.14,1817;25[ms]) 500.00
 Shawanoetown(E)(March 2,1817;Ms;12,25 Paid;Black) 1000.00

*Shawneetown
8 April*

(L)(April 8,1818) 500.00
 *Shawnee Town(E)(Feb.25,1811;Ms;25,12-1/2[ms]Black) 1500.00

*Shawnee Town
2 Feb 1817*

(L)(Feb.2,1817) 1000.00
 *Shwneytown(Nov.5,1813;Ms;25[ms];Black) 1500.00
 *Shawneetown(E)(Sept.8,1816;Ms;Free[ms];Black) 1500.00
 (L)(Sept.12,1818;Ms;12-1/2;Black) 1000.00
 Shawn(Shawneetown)(June 26,1814;Ms; Paid Db[double]25;Black) 1500.00
 Sydney Grove(E)(March 17,1812;Ms;Free;Black) 1500.00

*Sydney Grove
Aug 4*

(L)(Jan.11,1814) 500.00
 *U.S. Saline(E)(Dec.18,1810;Ms;P.M.Free;Black) 1500.00
 (L)(July 25,1818) 1000.00

Town Postmark Dates Seen Size Color Value

*Walnut Grove(E)(Feb.28,1814;Ms;P.M.Free;Black) 1500.00
 (L)(Aug.1,1814) 1000.00

An * before a listing denotes institutional ownership. These markings are not priced unless similar, privately owned markings are known.

STATEHOOD PERIOD

State created Dec. 3, 1818

HANDSTAMPED TOWN POSTMARKS

(Circle handstamps unless otherwise noted:
 SL - straightline, O - oval, arc, box, etc.)

AKRON/ILL(c.1862;--;Black) 45.00
 ALBANY/ILLS.(1851;28;5;Red) 75.00



ALBION/ILLINOIS(1820-51;DO-28x22;PAID[arc], FREE[arc];Red,Black) 50.00
 ALIDA/ILLS.(1853;31;PAID3[C];Black) 75.00



ALTON/IL.(1831-50;30;PAID,V.X,X[C];Red,Black) 40.00
 Same(Green) 60.00
 Same/ILL. and /Ill.(1851-53;34;5,10,PAID3[C];Black) 40.00
 Same/Ills.(1851;--;PAID 3;Blue) 40.00
 ANNA/Ill.(c.1861;--;free on P.O.business;Black) 45.00



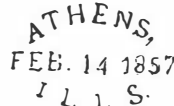
ASBURY/ILL.(1851;framed arc 32x19;10;Brown) 200.00
 ASBURY-/ILL-(1853;36;PAID 3[cogged C];Red) 75.00



ATHENS,/ILL.(1851-52;O-45x27;PAID,3;Black) 100.00



Same/ILL.(1850's;O-40x23;PAID,3;Black) 100.00



Same /ILLS.(1857;O-36x25,NOR,YD;PAID;Black) 100.00



ATHENS/ILL.(1860;28,YD;PAID;Black) 60.00

ILLINOIS

Town	Postmark	Dates Seen	Size	Color	Value
ASSUMPTION/ILLS.	(1864;DC-35;Black)				45.00
AUGUSTA/ILL.	(1862;34;PAID 3[F];Black)				45.00
AURORA/ILL.	(1842-43;30;Blue)				40.00
	Same(Green)				50.00
	Same/III.(1844;29;Green)				50.00
	Same/III.(1845-47;29;PAID,X;Red)				40.00
	Same/ILL.(1846-50;31;5,V,10;Red,Black)				40.00
	Same(1851;29;PAID/3[C];Black)				40.00
	Same(1852-54;32;PAID,3[F];Blue,Black)				40.00
	Same/ILLS.(1859;31;FREE;Black)				40.00
	Same/ILL(1864;DC-26;Black)				25.00
BABCOCKS GROVE/ILL.	(1855;30;PAID/3[C];Black)				75.00
BARRY/ILL.	(1851-53;28;PAID,3,10;Red,Black)				75.00
BATAVIA/ILLS.	(1840;30;5;Red,Black)				45.00
	Same/ILIs.(1854-55;31;PAID/3[red];Blue-green)				40.00
	Same/ILL(1863;DC-26;Black)				25.00
BATH/ILIs.	(1850's;29;5[C];PAID/3[C];Blue)				50.00
	Same/ILL(1865;26;Blue)				25.00
BEARDSTOWN/III.	(1837-52;30;5;Black)				40.00
	Same(1850's;32;10[C];Black)To West Coast				60.00



BELLEVILLE /ILLINOIS.	(1830-50;DC-31,YMDD;PAID, FREE[box],5,10[octagon];Red,Blue,Black)				60.00
	Same/ILL.(1849-51;30;5[C];PAID 5,10[box];Red,Blue)				40.00
	Same/ILL.("LL"small)(1850-51;32;PAID/3[arc];5;Blue,Black)				40.00
	Same/III.(1851-55;30;10,FREE,Red,Blue,Black)				40.00
	Same/ILL.(1862;DC-26;DUE/3[C];Black)				25.00
	Same(ca.1862;DC-26;30[foreign rate];Black)				50.00
BELVIDERE/III.	(1843-52;29;V,negative X[C];PAID,3;Red,Blue)				40.00
	Same(X[C],V[cogged circle];PAID;Red)				40.00
	Same(Green)				50.00
	Same/ILL.(1853-54;32;PAID/3[C];FREE;Blue,Black)				40.00
BENTON/ILL	(1852;30;Black)				50.00
BLANDINSVILLE III.	(1853;35;PAID;Blue)				75.00
BLOOMINGTON/III.	(1838-51;30;PAID,5[C];10;Red,Black)				40.00
	Same(1851-62;31;PAID 3[F];Black)				40.00
	Same/ILIs.(1853;31;PAID,5;Black)				40.00
	Same/III.(1857;32,YD;Black)				40.00
BLUFFDALE/ILLINOIS	(1832;DO-30x24;Red)				100.00
BLUFFDALE/ILLINOIS	(1835-42;DC-33;FREE;Black)				60.00
BLUFF DALE/ILL.	(1853-55;31;PAID/3[C];FREE;Red,Black)				50.00
BONUS PRAIRIE ILL.	(1847;32;ORRIN MILLER/FREE/P.M.[21 mm circle];Red)				150.00
	Same(1849;28;Red)				75.00
BRIMFIELD/ILLS.	(1853;29;PAID/3[C];Black)				75.00
BRISTOL/ILL.	(-;irregular C-33-35;-)				75.00
BROWNSVILLE/ILL.	(1841-42;DC-30;Red)				60.00
BUFFALO GROVE/ILIs	(1850's;33;PAID/3[arc];Red)				60.00
BUNKER HILL/ILL	(1852;25;5[box];Black)				50.00



BURLINGTON/KANE Co.ILL.	("o"high)(1848;DO-32x21;Black)				200.00
BUSHNELL ILL.	(1853;25;PAID,3;Black)				40.00
	Same(1858;36;PAID;Black)				40.00
BYRON/III.	(1850-51;33;PAID,5[F],10;Red)				50.00
CAIRO/ILLS.	(1849;32;5[C],10[C];PAID,3;PAID;Red)				40.00
	Same/III.(1860-62;31,YD;PAID 3[F];Black)				40.00
	Same(1863;26,YD;DUE 3;Black)				25.00
CALEDONIA/ILL	(1863;25;FREE;Black)				40.00
CALEDONIA STATION/ILL	(--;37;Black)				40.00
CAMBRIDGE/ILL.	(1860-61;25;PAID;Black)				35.00
CAMDEN MILLS/ILL	(1860;37;Black)				50.00
CAMP POINT/ILL.	(1857;-;PAID;Black)				75.00
CANTON/ILIs.	(1840-53;30;PAID,3,5,FREE,10[C];Red,Black)				40.00
	Black)				40.00
CARLINVILLE/III.	(1838-53;31;PAID,5[C],10;Red,Black)				40.00
	Same(Green)				50.00
CARLISLE/ILLS.	(1849;30;PAID,5;Red)				60.00

Town	Postmark	Dates Seen	Size	Color	Value
CARLYLE/ILL.	(1841;30;FREE;Red)				50.00
	Same/ILIs.(1842-48;30;PAID,FREE;Red)				40.00
CARMII III.	(1846;30;Black)				50.00
CARMI ILLS.	(1849;SL-29x3;Black)				250.00



CARROLLTON/IL	(1834-48;30;V[C];FREE;Black)				40.00
	Same/III.(1848-53;34;5;Black)				40.00



CARTHAGE/III.	(1839-44;31;PAID;Blue)				40.00
	Same(1841-42;28;Green)				50.00
	Same/ILIs.(1844-47;30;Green)				50.00
CATLIN/ILL.	(1860's;32;Blue)				40.00
CERRO GORDO/III.	(1850's;PAID/3[C];Black)				75.00
CHAMPAIGN/ILL	(1861;DC-26;PAID[box],3;Black)				60.00
CHARLESTON/III	(1844;30;Red)				40.00
	Same/III.(1846-48;34;5;Black)				40.00
	Same/ILLS.(1845-50;30;Black)				40.00
	Same/ILIs.(1852;30;5[C];Red)				40.00
	Same(1852;Green)				50.00
CHEBANSE/ILL.	(1850's;-;PAID;Black)				75.00
CHEMUNG/III.	(--;31;PAID 3[F];Black)				40.00
	Same(--;30;PAID 3[F];Green)				60.00
	Same/ILL(1850's;25;PAID 3[F];Black)				45.00
CERRY VALLEY/III.	(1853;30;PAID/3[C],10[C];Black)				75.00
CHESTER/ILL	(1847;30;Black)				50.00
	Same/ILLINOIS(1852;29;PAID/3;Black)				40.00
CHESTERFIELD/ILL.	(1852;37;PAID 3;Black)				45.00
CHICAGO	See Separate Chicago Listing				---
CHIL/ILL.	(1857;36;PAID;Brown,Black)				75.00
CHILLICOTHE/ILLS.	(1850;30;PAID;Red)				40.00
	Same(1851-53;28;PAID 5[F];PAID/3[C];Red)				40.00
CLAY CITY/III.	(c.1861;-;free P.O.business;Black)				45.00
CLINTON/III.	(1855;32;PAID 3;Black)				50.00
	Same/ILLS(185-31;PAID 3;Black)				50.00
	Same/ILL(1864;DC-29;PAID/3[arc];Black)				30.00
CLAYTON/III.	(1857;30;Black)				60.00



COLES-C.H./III.	(1838-43;30;FREE;Red,Black)				75.00
	Same(Olive-Yellow)				150.00
COLLINSVILLE/ILL.	(1852-55;32;PAID,PAID/3[C];Black)				40.00
	Same("N"reversed)(1857;33;PAID;Black)				50.00
COLUMBUS/ILIs.	(1844-47;30;PAID,10;Red)				60.00
COMO/ILLINOIS	(1851;28;Red)				75.00
CONEE STATION/ILL	(1850's;DC--;PAID;Black)				75.00
COTTAGE HILL/	(-;1857;-;Black)				75.00
COTTONWOOD GROVE/III.	(1852;32;5[C];Black)				75.00
COURTLAND STATION/ILL.	(1850's;37;PAID;Black)				75.00
DANVILLE/II.	(1836-40;30;Red)				40.00
	Same/ILL(1837;31;Black)				40.00
	Same(1845;30;Black)				40.00
	Same(1847-50;32;Black)				40.00
	Same/III.(1853;34;PAID;Black)				40.00
	Same(1862;30,YD;PAID[C];Blue)				25.00
DECATUR/III.	(1842-54;30;PAID,V,5[C],3,FREE;Red,Black)				40.00
	Same(Green)				50.00
DELVAN/ILL.	(1863;31;Black)				30.00

ILLINOIS

Town Postmark Dates Seen Size Color Value

DELHI ILL
Mar 5

DELHI ILL (1846;SL-21x3;Black)	250.00
DEMENT STATION/ILL. (1850's;37;Black)	75.00
DEWITT/III. (1850's;31;PAID/3[C];Black)	50.00
DIXON/III. (1840-55;30;PAID;3,5,V[F];Red,Blue,Black)	40.00
Same/ILLS (1854-57;31;PAID 3;Black)	40.00
DIXONS FERRY/III. (1838-40;30;Red,Black)	50.00
Same(1841;Green)	60.00
DIXON("S FERRY"removed)/III. (1842;30;Green)	60.00
DORR/ILL. (ornaments)(1850-51;29;large 5,10;Red,Black)	75.00
DOVER/III. (1847;--;Black)	60.00

DOWNERS GROVE ILLINOIS.
Mar 5

DOWNERS GROVE/ILLINOIS. (1846-47;SL-36x7;Black)	350.00
DOWNER'S GROVE/III. (1850's;--;PAID/3[C];Black)	60.00
DUNDEE/ILL. (1839-50;32;Black)	45.00
DUNTON/ILL. (1850's;26;PAID[C];Black)	75.00
EARLVILLE/ILL. (1853;30;PAID 3;Black)	65.00
EDGINGTON/III. (1851;35;PAID 3;Black)	50.00
Same/ILL. (1850's;38;Black)	50.00



EDWARDSVILLE/ILLINOIS(1819;sawtooth DLC-40; Black) 650.00



Same(1819;C-33 as above w/outter sawtooth circle missing;Black) 200.00
EDWARDSVILLE/ILLINOIS(1819-20;rough C-33;Black) 75.00
Same/ILLS. (1820;34;Black) 60.00




EDWARDSVILLE/ILLINOIS(1823-33;rough oval 28x26,two types;PAID,FREE;Red) 100.00
EDWARDSVILLE/IIIinois(1823-35;27;Red) 50.00
Same/ILL. (1835-37;DC-27;Red) 60.00



EDWARDSVILLE/ILLINOIS(1838;C-26, letters above & below inner circle;Black) 150.00

Town Postmark Dates Seen Size Color Value



EDWARDSVILLE/III(1841-52;30;5;PAID,3,FREE;Red, Black)	40.00
Same/ILL(1846-50;30;5;PAID,FREE;Red,B;ack)	40.00
Same(1852-53;32;PAID/3[C];Black)	40.00
Same(1855;30;PAID/3[C];Black)	40.00



ELGIN/III. (1841-48;30;PAID,FREE;Red,Blue,Black)	40.00
Same(1852-55;--;PAID/3;Black)	40.00
Same/ILLS(--;31;5;Black)	40.00
Same/ILL(1861;DC-25;POST OFFICE/BUSINESS/FREE [DO];Black)	60.00
ELIZABETH(1845;35;NOR;PAID;Blue)	75.00
Same/III.(1844-51;30;PAID[F],10[F],X,FREE;Red, Blue,Black)	50.00
ELLISON/ILL. (1851;32;FREE;Red)	75.00
ERIE/ILL. (1860's;--;DUE 6 CENTS[SL];Black)	50.00
*FAIRFIELD/ILLS("s"high)(1850;28;Red)	60.00
FAIRFIELD/ILLS. (1850;34;5[F];Red,Black)	40.00
Same/III. (1850's;32;5[C];Red,Black)	40.00
Same/III(1853;36;PAID/3[C];Black)	40.00
FAIRVIEW/ILL. (--;30;PAID;Black)	50.00

FARMINGTON ILL AUG 21/3.



FARMINGTON ILL.(1839;SL-62x3,MD;Black)	250.00
FARMINGTON/III. (1839-50;30;PAID;Red)	40.00
Same(1846-48;30;PAID,negative 5{octagon 23}, negative 10{30x23 rectangle};Red)	100.00
Same(1848-50;30,negative 5 or 10[DLOs];Red)	75.00
Same(1854;32;PAID/3[C];Blue)	40.00
FOUNTAIN GREEN/ILL. (--;26;PAID;Black)	60.00
FRANKLIN GROVE/ILL. (1851;30;PAID/3[C-21];Black)	75.00

FREEDOM ILL

Mar 25

FREEDOM ILL(1851;SL-26x2;Black)	250.00
FREEPORT/III. (1842-53;30;PAID,3,5,Red,Blue,Black)	40.00
Same(1847;10[notched circle];Red)	60.00
Same(1842;12-1/2;Blue)	50.00
Same III./3PAID(185-32;PAID;--)	40.00
FREMONT/III. (1839;31;PAID;Blue)	60.00
Same(1852;37;PAID/3[C];Black)	50.00
FRENCH CREEK/ILL. (1854;30;5[C];Black)	75.00
FULTON/ILL. (1851;37;PAID/3[C];Black)	50.00
GALENA ILL. (1829;SL-25x3,MDD below;Black)	250.00
Same(1829-30;SL-30x3,MDD below;Black)	250.00

GALENA, ILL
JUNE 6.

GALENA, IL
AUG 3

Same,/ILL. (1829;SL-25x8,MDD second line;Black)	250.00
Same,IL. (letters slant backwards)(1829-30;SL-33x10; Black)	250.00

ILLINOIS

Town	Postmark	Dates Seen	Size	Color	Value
GALENA/ILLS.	("s"high)	(1832-54;30;PAID,5,10;FREE, PAID/3[C];Red,Blue,Black)			40.00
	Same	(1851-57;35;PAID/3[C],10;Red,Black)			40.00
	Same	/ILL(1853-55;35;FREE[army frank],5;Black)			40.00
	Same	/Ill.(1858;32;YD;FREE;Black)			40.00
	Same	/ILL(1867;DC-26;Black) To Germany			60.00

GALESBURG ILL.

GALESBURG ILL.	(1832-42;SL-34x3;Black)	200.00	
GALESBURG/III.	(1843-54;29;PAID,3,5,V,X;Red,Brown, Orange,Black)	40.00	
GALESBURGH ILL.	(1842;SL-34x2.5;Black)	250.00	
GALVA/ILL.	(186-32;Black)	40.00	
GENESEO/ILL.	(1853;30;PAID/3[C];Black)	40.00	
GENEVA/ILLS.	(1846;32;FREE;Black)	40.00	
	Same/ILs.	(1855-59;32;PAID,3;Black)	40.00
	Same	(1864;32;FREE;-)	25.00
GENOA/ILL.	(1850's;30;PAID/3[C];Black)	50.00	
GIRARD/ILL.	(1850;36;FREE;Black)	60.00	

GODFREY III

GODFREY .III	(1842-44;SL-28x3;Blue,Blue-Green)	200.00	
	Same(Black)	100.00	
	Same ILL.	(1847;DL box 23x6;Black)	300.00
	Same ILL.	(1847-48;SL-22x2;V,X;Black)	100.00
GODFREY/III.	(1849-50;34;5;Red)	40.00	
	Same/ILL.	(1846;34;PAID 3[F];Red)	40.00
GOLCONDA/ILL.	(--;30;Black)	60.00	
GRAFTON/III.	(1838;29;FREE;Red,Black)	75.00	
	Same/ILLINOIS	(1840;DC-33;Black)	100.00
GRAND DETOUR/ILL.	(1841-52;DC-30;Red,Black)	75.00	
GRANDVIEW/III.	(1854;30;PAID/3[C],5[C];Black)	60.00	
GRANVILLE/III's	(185-;30;PAID[C-17];Black)	60.00	
GRAYVILLE/ILL.	(1855;30;PAID;Black)	75.00	
GREENBUSH/ILL	(1850's;37;PAID;Blue)	60.00	
GREENFIELD/ILLS.	(1840-47;32;Black)	75.00	
	Same/III.	(--;34;Red)	60.00
GREENVILLE/ILL.	(1839-49;30;PAID,FREE;Red,Black)	40.00	
	Same(Green)	50.00	
	Same/III.	(1840;30;Red)	40.00
	Same/ILLS.	(1850's;33;PAID,3,10[F];Green)	50.00
GREENWOOD/III.	(1850's;3;PAID/3[C,fancy inside];Black)	75.00	



GRIGGSVILLE/III.	(1837-51;30;PAID;Red,Black)	40.00
------------------	-----------------------------	-------



HAINESVILLE/III	(1846-47;32;PAID,5[C];Black)	50.00	
HAMILTON/ILL.	(--;37;Black)	50.00	
HAMPTON/III.	(1850's-65;32;5,3,PAID,3[boxed],FREE;Red, Blue,Black)	60.00	
HANOVER/ILs.	(1853-58;30;PAID/3[C];Red)	45.00	
HARRISBURG/ILL.	(1864;26;Black)	25.00	
HARVARD/ILL.	(185-;32;FREE;Black)	60.00	
HAVANA/ILs.	(1851-52;30;5[C];Red)	40.00	
HAVANNA/ILs.	(misspelled)(1850-52;29;5[C];Red,Black)	60.00	
HENNEPIN/II	(1837-40;30;Red,Black)	40.00	
	Same/ILL.	(1849;30;FREE;Black)	40.00
	Same/III.	(1852-54;34;PAID;Red)	40.00
HENRY/III.	(1850-55;34;PAID,3,10;Red,Black)	40.00	
HIGHLAND/III.	(1845-53;34;PAID,5,3;Blue,Black)	50.00	
HILLSBORO/ILLS.	(1826-27;O-28x23;Red,Magenta,Black)	75.00	
HILLSBORO/III.	(1827-45;30;PAID;Red,Black)	40.00	

The absence of a listing of a specific marking in this catalog does not necessarily imply unusual scarcity or high price. Information is invited regarding unlisted markings for inclusion in future editions of the catalog.

Town	Postmark	Dates Seen	Size	Color	Value
------	----------	------------	------	-------	-------



Same/ILs.	("s"high)	(1842-46;30;PAID;Blue,Black)	40.00
HILLSBOROUGH/ILs.	(1845-48;30;5[C];Black)	40.00	
	Same	(1852;32;PAID,3;Black)	40.00
	Same/III.	(1851;32;10[broken C];Black)	40.00
HUTSONVILLE/ILLS.	(1850;28;5;Black)	50.00	
ILLINOISTOWN/ST. CLAIR CO. ILLS.	(1856;box 44x21, MDD;Black)	500.00	
INDIANTOWN/ILL.	(1851;30;PAID/3[C];Black)	75.00	
IROQUOIS/ILL.	(1854;32;Black)	60.00	



JACKSONVILLE/ILL.	(1830-32;DO-33x26;Black)	100.00	
	Same,/ILL.	(1833;DO-31x25;Red)	75.00
	Same/ILLINOIS	(1831-33;DO-35x25;Red,Black)	75.00



JACKSONVILLE/ILs.	("s"high)	(1833-46;30;PAID/5[C], 10[C];Red,Black)	40.00
	Same(Green)		50.00
	Same(--;25[hdstp rate];Black)		50.00
	Same	(1847-48;32;5,10;Red)	40.00
	Same/ILL.	(1849-51;32;PAID,5,10,PAID/3[C];Red,Black)	40.00
	Same/III.	(1848-52;32;5,10;Red)	50.00



JERSEYVILLE/III.	(1842-50;30;5,10,PAID;Red,Black)	40.00	
	Same	(1850;34;PAID,3;Black)	40.00
JOLIET/III.	(1847-50;34;PAID,5,10;Red,Black)	40.00	
	Same	(1846-54;30;PAID/3[C],PAID/3,5[C],5[oval],10; Red,Blue,Black)	40.00
	Same	(1851;fancy shaded 10;Blue)	50.00
	Same/ILL.	(1855-59;32;PAID,3;Black)	40.00
	Same	(1863;--;YD;free frank[ms];Black)	25.00
JONESBOROUGH/III.	(1851-55;32;5,PAID/3[C];Black)	50.00	
JULIET/III.	(now Joliet)(1832-46;30;5;Red)	50.00	
JUNCTION/ILL.	(1851-55;32;Blue,Red)	50.00	
	Same(Green)		60.00
KANEVILLE/ILL.	(--;35;PAID;Red)	50.00	
	Same ILL.	(1859;32;FREE;Black)	35.00
KANKAKEE DEPOT/III.	(1857;30;PAID/3[C];Black)	60.00	
KASKASKIA/ILLINOIS	(1823;25;Red)	75.00	
	Same/III.	(1836-50;30;PAID;Black)	40.00
	Same	(1842;28;PAID;Black)	45.00
-KEITHSBURG-/ILL.	(1851;29;Black)	60.00	
KICKAPOO/ILL.	(1855;30;PAID/3[C];Black)	60.00	



KISHWAUKEE/ILLS.	("s"high)	(1841-48;DLO-39x30; PAID;Red,Black)	100.00
------------------	-----------	-------------------------------------	--------

ILLINOIS

Town	Postmark	Dates Seen	Size	Color	Value
KNOX	C.H./III.	(1830-43;32;FREE;Black)			45.00
KNOXVILLE	/III.	(1849-53;33;5,10;PAID;3;Red,Black)			40.00



LACON	/ILL.	(1829-41;32;Black)			45.00
		Same(1840-51;30;PAID,5[C],10[box];Red,Blue,Black)			40.00
		Same/III.(1848-54;32;PAID,X,PAID/3[C];Black)			40.00
LAFAYETTE	/III.	(1852;30;PAID/3[C];Black)			60.00
LA FOX	/III.	(1839-41;30;Green)			50.00
		Same(1846-49;--;FREE,PAID;Blue,Black)			40.00
		Same/ILL.(1849;30;Blue)			40.00
LAGRANGE	/III.	(1851;30;5[C];PAID;Black)			50.00
LAKE FOREST	/ILL.	(186-;25;FREE[oval];Blue)			40.00
LA MOILLE	/ILL.	(--;32;PAID;Black)			45.00
LANE DEPOT	/III.	(1861;35;PAID;Black)			25.00
LASALLE	/III.	(1838-49;30;PAID,5[lg C],5[dotted C];Red,Blue,Black)			40.00
		Same(1851;30;10[cogged oval];Black)			45.00
		Same/ILLS(1855;32;5;Black)			40.00
LAWRENCEVILLE	/III.	(1852;30;5[C];PAID/3;Black)			50.00
LEBANON	/III.	(1838-57;30;Red,Black)			40.00
		Same(Green)			50.00
LEE CENTRE	/III.	(1855-61;32;PAID/3;Brown)			60.00
LENZBURG	/III.	(1854;--;PAID,10[C];Green)			75.00
LEROY	/III.	(1850's;31;PAID/3[C];Black)			60.00
LEWISTON	/III.	(1840-55;30;PAID,5,6;Red,Blue,Black)			45.00
		Same(Green)			60.00
		Same(1846-49;--;PAID 1;Red,Black)			100.00
		Same(1848-55;--;PAID/3;CENTS[C];Blue,Black)			50.00
LEWISTOWN	/III.	(1847;30;Black)			40.00
LEXINGTON	/ILL.	(1859;37;PAID;Black)			45.00
LIBERTYVILLE	/ILL.	(1852;30;PAID,3;Red)			50.00
		Same(1850's;35;PAID/3;CENTS[starred circle];Red)			200.00



Same	-/ILL.	(1851-55;29;PAID/3;CENTS [starred circle];Red)			200.00
Same	(1855;large PAID;Red)				50.00



LITTLE FORT	/ILL.	(1844-45;30;NOR;PAID,10[box];Black)			100.00
		Same/III.(1845-52;30;PAID,5,10;Orange,Red)			40.00
		Same(1853;31;PAID/3;Black)			40.00
LINCOLN	/ILL.	(1861;DC-25,YD;Black) Transatlantic use			70.00
LIVINGSTON	/ILLS.	(1852;28;5;Red)			50.00



LOCKPORT	/III.	(1840-55;31;5[C],X[C];PAID,PAID/3[C];Red,Black)			40.00
		Same(1850-53;31;PAID 6,40;Red) Calif rates			60.00
LODI STATION	/ILLINOIS	(1858;37;PAID;Black)			75.00
LOUISVILLE	/ILLS.	(outline letters)(1850's;33;Black)			150.00
		Same/ILL.(1850's;30;Black)			50.00

Avoid pencil and ink notations not original to the cover.

Town	Postmark	Dates Seen	Size	Color	Value
------	----------	------------	------	-------	-------



LOWER ALTON, ILL.

FEB. 16, 1875.

LOWER ALTON, ILL.

FEB 16 1875

LOWER ALTON	/ILLINOIS	(1832;DC-26-17;Black)			150.00
LOWER ALTON	/III.	(1834;SL-45x4,YMDD below;Black)			500.00
		Same(1835;SL-38x2.5,YMDD below;Black)			500.00
		Same(1835;box 40x22;Black)			300.00
LYNDON	/III.	(1851-52;30;PAID/3[C];Red,Black)			50.00
-LYNDON	-/ILL.	(1852;28;PAID,3;Black)			50.00
MACOMB	/II.	(1836-51;30;PAID,5;Red,Black)			40.00
		Same/ILL.(1851;30;PAID;Black)			40.00
MAGNOLIA	/ILL.	(1845;33;PAID;Red)			50.00
MAINE	/ILLINOIS	(1855;30;FREE;Black)			75.00
MANCHESTER	/ILL.	(1850's;31;PAID/3[C];Black)			75.00
MARENGO	/III.	(1854;35;PAID,10;Black)			45.00
MARINE	/ILL.	(186-;32;Black)			35.00
MARSHALL	/III.	(1845-51;30;5[C];PAID/3[C];PAID;Black)			40.00
MASCOUTAH	/ILLS.	("s"high)(1854-55;29;5[C];Red,Blue)			50.00
MASON	/III.	(1852;30;PAID;Black)			60.00
MATTOON	/ILL.	(1863;DC-25;Blue)			25.00
MAYSVILLE	/III.	(1850's;31;PAID/3[C];--)			50.00
McHENRY	/III.	(1852-55;30;PAID/3[C];Black)			50.00
McLEAN	/ILL.	(186-;25;POST OFFICE/FREE/BUSINESS [DO-25x12];Black)			40.00



McLEANSBORO	/ILL.	(1846;fancy oval frame 47x19;Black)			3500.00
MECHANICSBURGH	/III.	(1855;31;PAID/3[C];Black)			45.00
		Same/ILL.(1860;25;PAID;Black)			40.00
MENDOTA	/ILL.	(1858;30;10[C];Black) To Canada			60.00
MEREDOSIA	/III.	(1849;31;5[C];Black)			75.00
METAMORA	/ILL.	(185-;30;PAID/3[C];Blue)			60.00
METROPOLIS CITY	/III.	(1851-54;30;PAID/3[C];Red,Black)			45.00
MIDDLEPORT	/ILL.	(1850's;34;Black)			60.00
MIDDLETOWN	/III.	(--;30;PAID/3[C];Black)			60.00
MILL STADT	/ILLS.	(1850's;30;PAID/3[C];Black)			75.00
MILTON	/ILLS.	(1853;30;PAID/3[C];Blue)			60.00
MINONK	/ILL.	(186-;25;Blue)			30.00
MINOOKA	/ILL.	(1850's;25;PAID/3[C];Black)			75.00
MOLINE	/III.	(1850;35;10[large];Red)			40.00
		Same/ILLS.--;32;Black)			40.00
		Same/ILLS.(1851;30;PAID,3;Red)			40.00
MOMENCE	/ILL.	("LL"small caps)(1856;32;PAID 3[F];Black)			40.00
		Same(--;PAID,3;Green)			50.00
MONMOUTH	/ILLS.	(1841-48;30;Blue,Red)			40.00
		Same(1844;FREE;Green)			50.00
		Same/ILLS.(1853;32;5;PAID,3;Black)			40.00
MONTICELLO	/ILLS.	(1850's;30;5[C];Red)			50.00
MORRIS	/III.	(1850-54;33;5,10[italics];Red)			40.00
		Same(1854;30;PAID;Red)			40.00
MOUND CITY	/III.	(1857;34;PAID;Black)			50.00



MOUNT CARMEL	/ILL.	(1834-40;O-46x26;Red,Black)			75.00
MOUNT CARMEL	/ILLS.	(1850's;32;FREE;Red)			40.00
MOUNT CARROLL	/III.	(1849-51;33;PAID,5,10;Black)			40.00
MOUNT MORRIS	/III.	(1846;30;PAID,X;Red)			50.00
		Same(1850-53;32;5,10;PAID,3;Red,Black)			40.00
MOUNT PULASKI	/ILL.	(1853;30;5[C];Black)			50.00
MOUNT STERLING	/III.	(1845-54;30;PAID/5[C];Black)			40.00
MOUNT VERNON	/ILLS.	(1842-49;30;Black)			40.00
		Same(1845;Green)			50.00
MURPHYSBURG	/ILLS.	(1852;34;Black)			50.00

ILLINOIS

Town Postmark Dates Seen Size Color Value



3
PAID

NAPERVILLE/III. (1833-55;30;Red,Blue,Black) 40.00
 Same(Purple,Brown) 75.00
 Same(1855;3/PAID[cross hatched letters]) 100.00
 NAPLES/III. (1851;30;10,PAID,Black) 50.00



NAUVOO/ILL. ("NAUVOO"large letters."ILL"small caps)
 1840;38;Black) 150.00
 Same/III. (1843-47;30;PAID;Red,Black) 50.00
 Same/III. (1849;30;PAID;5;Red) 50.00
 NEWARK/III. (1849-57;32;PAID/3[C];Red) 40.00
 NEW BOSTON/III. (1839-47;24;Black) 50.00
 Same/ILL. (1851-53;29;PAID;5;Magenta,Black) 60.00
 NEPONSET/III. (185-;37;PAID,Black) 75.00
 NEWMAN/ILL. (186-;31;Black) 45.00
 NEWS CAL Co. ILL.(Calhoun County)(1852;35;Black) 150.00
 NEW SALEM/III. (1835;A.Lincoln P.M.FREE;Black)
 See Free Frank Listing ---
 NIAN TIC/ILL. (186-;25;PAID[oval 17x6];Black) 50.00
 NOBLE/ILL. (186-;25;FREE[oval 17x6];Black) 50.00
 NORA/III. (1857;PAID/3[C];Black) 60.00
 NORMAL/ILL. (1867;25;Black) 35.00
 NORTHAMPTON/III. (1852;30;PAID/3[C];Black) 75.00
 NORTHVILLE-ILL. (1851-55;29;PAID;3,5;Red) 60.00
 OAKLAND/III. (1850's;32;PAID;Black) 45.00
 Same/ILL. (1855;31;PAID/3[C];Black) 40.00
 OCONEE STATION/III. (-;DLC-;Black) 75.00
 ODELL/ILL. (1850's;37;PAID,Black) 75.00
 O'FALLON DEPOT/ILL. (1850's;30;Black) 75.00
 OLNEY/III. (1843-46;30;PAID,Red) 45.00
 Same/ILLS. (1855;32;PAID/3[C];Black) 40.00
 ONARGO/ILL. (1856;30;Black) 50.00
 Same(1858;dotted C-30;PAID,Black) 75.00
 OQUAWKA/III. (1851-52;35;PAID,Black) 50.00
 OREGON CITY/III. (1838-43;30;PAID,Red) 40.00
 Same("CITY"removed)(1844;30;PAID,Red,Black) 50.00
 Same(Green) 60.00
 Same(1852;30;PAID,3;Black) 40.00
 OSWEGO/ILL. (-;31;10;Red,Black) 50.00
 OTTAWA/ILL. (1833;35;Red) 50.00



Same/II. or III. (1836-56;30,32;PAID,5,10[large & small],
 10[box];PAID 3[SL];Red,Blue,Black) 40.00
 Same/3PAID(1853-54;30;Black) 40.00
 Same/III. (1856;30;PAID 30;-) 60.00
 Same/III. (1856;32;21/PAID)To France 75.00
 Same(1858; POST OFFICE/FREE/ BUSINESS[C-28];
 Red) 100.00
 Same(1858-59;33, YD;PAID[C];Black) 40.00
 Same/ILL. (1860;33;Blue) 40.00
 Same(1862;DC-25, YD;30;Blue) On patriotic
 cover to Finland 1500.00
 OTTAWAY/III. (misspelled)(1847;33;5;Black) 50.00
 Same(1859;33, YD;PAID[C];Black) 50.00
 Same ILL/3PAID(1853;-;Black) 60.00

Do not use cover and sheet protectors containing PVC (poly vinyl chloride) as these are destructive to paper. Be sure to use archivally safe cover and sheet protectors.

Town Postmark Dates Seen Size Color Value



OTTER CREEK/III. (1850;29;10, FREE;Black) 75.00
 PARIS/III. (1838-48;31,5,X[C];Red,Black) 40.00
 Same(1852;28;PAID,3,5;Red) 40.00
 Same/ILL. (1862;DC-25;Blue) sent free to P.M. 30.00
 PAW PAW GROVE/III. (1852-55;30;PAID/3[C];Black) 75.00
 PAYSON/III. (1852;34;5,PAID,Red) 50.00
 PECATONIC/ILL. *(1840-41;DLDC-27;Red) 100.00
 Same/III. (1853;34;FREE;Black) 45.00

PEKIN ILL. JAN 21,

PEKIN ILL. (1835-36;SL-40x3,MDD;Black) 150.00
 PEKIN/II. (1838-55;30;PAID,PAID/3[arc];Blue,Brown,
 Black) 40.00
 Same/ILLS("LLS"small)(-;31;Black) 40.00
 Same/ILLS. (1859;31, YD;Black) 40.00
 Same(1862;32;FREE;Black) 25.00
 PEORIA/II. (1835-51;30,5,10,PAID;Red,Black) 40.00
 Same(1848-51;30;PAID 5[cogged oval],
 10[cogged oval];Red) 45.00
 Same(1851-52;31;PAID,3;Red,Black) 40.00
 Same(1852;PAID,2;Black) 75.00
 Same/ILLS. (1850's;31;10[cogged oval],PAID/3[C];
 Black) 45.00
 Same(1852-55;32;PAID,Black)To Europe 100.00
 PERRY/III. (1850-53;33,5;Red) 50.00
 Same ILL.(-;25;Blue) 50.00
 PERU/III. (1848-51;33;Red,Black) 40.00
 Same/ILLS(1851-53;33;PAID/3[C],5;Black) 40.00
 Same(1854;32;PAID 3[F];Black) 40.00
 PETERSBURGH/III. (1850-52;33;PAID,5;Red,Black) 50.00
 PITTSFIELD/III. (1840-48;30;PAID,Black) 40.00
 Same(1847-53;29;PAID/3[C];Red,Black) 40.00
 PLAINFIELD/III. (1852;31;PAID,3;Red) 60.00
 PLYMOUTH/ILL. (1850's;32;PAID,3;Black) 60.00
 PORT BYRON/III. (1854;30;PAID,3;Black) 60.00
 PORTLAND/III. (1850;30;5;Black) 50.00
 Same/ILL. (1852;29;PAID/3[C];Red,Black) 40.00
 PRAIRIE ILL. (probably partial INGRAHAM PRAIRIE)
 (1856;SL-27x4[caps 4mm,others 3mm];Black) 300.00
 PRAIRIE CITY/ILL. (185-;25;PAID[in rect. over 3];Black) 75.00
 PRAIRIE DU ROCHER/ILL. (1844;DC-29;Red) 75.00
 PRINCETON/III. (1838-53;30;PAID,PAID/3[C];Red,Black) 40.00
 Same/ILL. (1861;32, YD;FREE;Red) 25.00
 PROPHETSTOWN/ILL. (1850-55;28;PAID/3[C];Red,Black) 40.00
 PROSPECT CITY/ILL. (1858;32;Black) 75.00



PROVIDENCE/III. (1845-54;32;PAID/3[C];Olive) 60.00
 Same(1857;32;PAID,Black) To Prussia 75.00
 QUINCY/III. (thick letters,"s"high)(1834-38;30;Blue,Black) 40.00
 Same(thin letters,"s"high)(1842-51;30;PAID,5,10,
 X;Red,Blue,Black) 40.00
 Same(1842;PAID,12-1/2;Blue) 45.00
 Same(1844;PAID,50;Blue) 60.00



Same/III. (1851;30;5,10;Blue,Black) 40.00
 Same(1851-54;34;5,10;Blue,Black,Red) 40.00
 Same ILLS/3 PAID(1852;32;Black) 40.00
 Same/5(1853;31;Black) 40.00
 Same/III. (1858;-; YD;Black) Transatlantic use 60.00
 RALEIGH, ILL. (1860's;DC-35;FREE;Black) 30.00

ILLINOIS

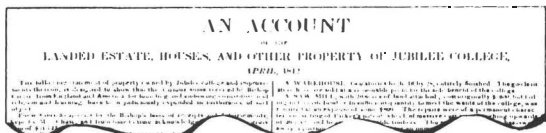
Town	Postmark	Dates Seen	Size	Color	Value
READSTOWN/II.	(1839;30;Black)				75.00
RICHLAND/III.	(1850's;31;5[C];Black)				50.00
RICHMOND/III.	(1850's;32;5[C];Black)				50.00
	Same(1852;30;5[C];Black)				45.00
RICHVIEW/ILL.	(1869;26;PAID;Black)				35.00
RIDGEFIELD/ILL	(1860's;26;Black)				25.00
RIDGE PRAIRIE/ILLINOIS	(1830-44;irregular 34;Red,Black)				50.00



RINGWOOD/ILL.	(1846-48;DC-29;PAID,5,10,5,10[cogged ovals];Black)	75.00
RIPLEY/III.	(1851;30;Black)	60.00



FREE.



ROBIN'S NEST, ILL.	(1840-42;arc 30x13;FREE,P.M. [italics];Black)*	200.00
--------------------	--	--------




Same/ILL.	(1840;arc---)*	200.00
*These are printed markings placed on address sheets at same time that attached circulars were printed for the postmaster, Episcopal Bishop Philander Chase. Unused examples are known.		
ROBINS NEST/III.	(1854;30;Black)	50.00
ROCHESTER/ILL	(186--37;Blue)	35.00
ROCKFORD/III.	(1841-49;30;PAID, FREE 5, X; Red, Black)	40.00
Same/ILLS.	(1851-55;32;5, PAID, 3, PAID/3[C], 10[C], Black)	40.00
Same(1851;PAID/6[C];Black)		50.00
Same/ILL.	(1853-54;30;PAID/3[C];Black)	40.00
Same(1853;with 24;Black)Transatlantic mail		60.00
ROCK ISLAND/III.	(1843-51;30;PAID, 10; Brown, Red)	40.00
Same/III.	(1850-51;30;5, 10, 6, PAID; Red, Black)	40.00
Same/III.	(1857;30;FREE;Red)	40.00
Same/ILL.	(1859;-- YD;Black) Transatlantic use	80.00
ROCKPORT/III.	(1843;30;Red)	50.00
ROCKPORT ILL.	(italics)(1848;SL-31x6, MDD below;Black)	150.00
ROCKTON*/ILL*	(1851;DC-27;Red,Black)	60.00
Same(1853;31;PAID 3[F];Red)		40.00
Same/III.	(--32;Black)	40.00
RUSHVILLE/II.	(1832-50;30;5, PAID;Black)	40.00
Same/ILL.	(1851;30;Black)	40.00



SAINT AUGUSTINE/III	(1854;30;PAID;Black)	75.00
St CHARLES/III.	(1835-38;26;Red,Black)	40.00
Same("t"high)	(1844-52;30;PAID, 3, 5, 10, FREE; Red,Black)	40.00
Same(Green)		50.00
SALEM/III.	(1840-49;30;Red,Black)	40.00
SAINTE MARIE/ILLINOIS	(1840-48;DC-24-14;Black)	60.00
SAVANNA/ILLINOIS	(1843;DC-30;Red)	75.00
Same/III.	(1844-48;30;10;Blue,Black)	40.00
Same/III.	(1854;30;PAID/3[C];Black)	40.00

Town	Postmark	Dates Seen	Size	Color	Value
------	----------	------------	------	-------	-------



SHABBONA GROVE/DEKALB CO./ILLINOIS	(1851-53; shield 34x36;PAID 3;[scroll];Red,Black)	150.00
SHABBONA GROVE/III	(1851;scroll 44x18;FIVE[scroll-19x8];Black)	150.00
Same(1851-53;PAID 3[scroll 21x10];Red,Black)		125.00
SHABBONA GROVE/ILL.	(1850's;DLC-34;PAID;Red,Black)	75.00



SHAWNEETOWN/ILL	(1820;SL-27x11, MDD third line; Black)	500.00
SHAWNEETOWN/ILL.	(1824-36;DO-30x24;FREE; Red, Purple, Blue, Brownish)	150.00
SHAWNEETOWN/III.	(1837-50;30;PAID, FREE;Red)	40.00



SHAWNEETOWN/J. Stickney/III.	(1843-44;30;Red)	150.00
Same/D.P.O./J. Stickney/III.	(1843-44;30;FREE;Red)	200.00
SHAWNEE TOWN/III.	(1852-53;32;5, PAID;Red,Black)	40.00
Same(1852;STEAM;Red)	See Inland Waterways Listing	---
SHEFIELD/III.	(1850's;33;PAID;--)	50.00
SHELBYVILLE/III.	(1844-51;30;PAID, 3, 10; Red, Black)	40.00
SHILOH/III.	("s"high)(1852;32;PAID, 3;Black)	50.00
SPARTA/III.	(1843-45;DLC-25;Black)	60.00
SPRINGFD/ILL.	(1830-34;31;Black)	50.00
SPRINGFIELD/II.	(1836-39;30;PAID;Red)	40.00
Same/III.	(1834-42;30;Red,Black)	40.00
Same(1850;40[hdstp rate];Blue) To Calif.		75.00
Same(1842-43;Green)		50.00
Same/III.	(1842-48;30;PAID, 5[C], 10[rectangle];Red, Black)	40.00
Same(1846-51;33;PAID, 5, 10;Red, Black, Blue)		40.00
Same(1852-55;32;5, 10, PAID/3[C];Red, Black)		40.00
Same(1857;33;Blue)		40.00
Same(1861;31, YD;PAID;Black)		25.00



PAID 24

Same/ADVR/III.	(1853;32;Blue)	75.00
Same/ILL.	(1853;32;PAID 24;Blue)	50.00
Same(1863;DC-25, YD;Black)		25.00
STAUNTON/ILL'S	(1842-45;30;FREE;Black)	50.00
Same/ILLS.	(1855;31;PAID/3[C];Black)	40.00
Same/ILLS("S"high)	(1862;31;PAID;Black)	40.00
STEPHENSON/III.	(1837-40;30;Red,Black)	60.00
STERLING/III.	(1854;29;PAID/3[C];Red,Black)	50.00
SUMMERFIELD/ILL	(1850's;30;Black)	50.00
SUMNER III.	(1859;stencil SL-38x8;PAID/3[stencil];Black)	500.00

SVLvan Dale ill.

SVLvan Dale ill.	(1853;SL-26x3;Black)	300.00
SYCAMORE/DeKalb Co.III.	(1841-42;O-26x16, NOR;Black)	250.00

ILLINOIS

Town	Postmark	Dates Seen	Size	Color	Value
SYCAMORE	*/ILL*(1847;DC-28.5;Black)				75.00
	Same/III.(1850;33;PAID;10;Black)				40.00
	Same/ILL.(1864;33;PAID;Red)				25.00
TAYLORSVILLE	/ILLS(1846;30;PAID;5,10;Red,Black)				75.00
TAYLOR VILLE	/ILLS.(1852;30;5;Red)				75.00
TONICA	("III" in ms)(1855;SL-28x2.5;YMDD below;Black)				250.00
TOULON	/III.s.(1855;32;PAID/3;Red)				50.00
TISKILWA	/III.(1854;30;PAID/3[C];Black)				50.00
TREMONT	/III(1837-39;30;Blue)				45.00
	Same(Green)				60.00
	Same(1841-49;31;PAID;Black)				40.00
	Same/ILL(1850's;32;PAID/3[C];Black)				40.00



ILL

TROY GROVE	/ILL.(1842;34;NOR;Black,Purple)				75.00
	Same/III.s.(1853;32;PAID/3;Black)				50.00
	Same/ILLS(1854;31;Black)				50.00
TURNER	/ILL.(1859;37;FREE;PAID/3[C];Black)				75.00
UNION GROVE	/III.s.("s"high)(1853;30;NOR;PAID/3[C];Red)				75.00
UPPER ALTON	III.(1834-53;30;PAID;3;Red,Blue,Black)				50.00
URBANA	/ILLINOIS(1850's;31;5[C];PAID/3[C];Blue,Black)				40.00
	Same/III(1850's;32;PAID/3[arc];Red,Black)				40.00
VANDALIA	/ILLINOIS(italics)(1825-27;O-27x21;Black)				100.00
VANDALIA	/ILLINOIS(1830;irregular DLC-26;Black)				75.00
	Same/ILLs.("s"high)(1832-46;30;PAID;Black)				40.00
VERMONT	/ILLS.("S"high)(1845;O-20x15;Red)				125.00



VERMONT	/ILS(1848;31;NOR;large negative 10;Red)				100.00
	Same/III.s.(1849;29;PAID;Black)				60.00
	Same/III.s.(1854;29;PAID;3;Black)				75.00
VIENNA-IL	-(1846-51;27;5;PAID/3;Red)				60.00
VIRGINIA	/III.(1848-49;24;Black)				50.00
	Same(1848;24;negative 10 and neg.stars.[C-24];Black)				150.00
	Same/III.(1849;30;Black)				40.00
	Same(1853;34;Black)				40.00
WALNUT HILL	/III(1853;30;5[C];Black)				50.00
WARREN	/ILLS("S"high)(1853;30;PAID/3[C];Black)				50.00



WARREN C.H.	/III.(1837-41;30;PAID;FREE;Red,Black)				60.00
	Same(1841;Green)				75.00
WARSAW	/III(1840-53;30;PAID;Red,Black)				40.00
WARSHAW	/III.(1841-45;30;Red)				40.00
WASHBURN	/III.(1853-54;30;PAID/3[C];Blue,Black)				40.00
WASHINGTON	/III.(1850;34;5,10;Red,Blue,Black)				40.00
	Same/ILL.(1857;30;PAID/3[C];Black)				40.00
WATERLOO	/III.(1854;34;PAID;Black)				60.00
WAUKEGAN	/ILL.(1847-49;SL-45x3;MDD;10[C];Red)				125.00
	Same(Yellow)				250.00



WAUKEGAN	/III.(1849-51;33;PAID;5,10;PAID/3;Blue,Red)				40.00
	Same(20 hdstp)				50.00
	Same(20 struck twice, 40¢ rate)				75.00
WAVERLY	/ILLS.(1850-55;31.5;5[C];PAID/3[C];Black)				40.00
WAYNESVILLE	III.(1851-52;30;5[C];PAID/3[C];Black)				40.00
WEST URBANA	/III.(1855;33;FREE;Black)				60.00

Town	Postmark	Dates Seen	Size	Color	Value
WETHERSFIELD	/III.(1847-55;30;PAID/3[C];5[C];Black)				40.00
WHEATON	/III.(c.1861;-;free P.O.business;Black)				40.00
WHEELING	/ILL.(1850's;37;Black)				50.00
WHITEHALL	/III.(1839-46;30;PAID;Red,Black)				40.00
WILLIAMSVILLE	/ILL(1850's;37;PAID/3[C];Black)				50.00
WILMINGTON	/III.s.(1848;32;5;Green)				60.00
	Same(1851;-;PAID;5;Black)				40.00
	Same/ILLS.(1852-54;32;PAID/3[C];Red)				40.00
	Same(1854;PAID/3[C];Green,Magenta)				60.00
	Same/ILL.(1863;26;Black)				25.00

WINCHESTER-ILL.

WINCHESTER	/ILL.(1834;SL-33x3;Black)				150.00
WINCHESTER	/ILL.(1837-43;30;Red,Black)				40.00
	Same(Green)				50.00
	Same/III.s.(1845;30;PAID;Red,Black)				40.00
	Same/ILL.(1853;32;PAID/3[C];Red)				40.00



WINSLOW	/ILL.(1850;23;10[C];Red)				60.00
WOODBURN	/III.s.("s"high)(1856;30;PAID/3[C];Black)				75.00
WOODSON	/ILL.(1857;30;FREE;Black)				50.00
WOODSTOCK	/ILL(1852-55;31;PAID;3,5[C];Red,Black)				40.00
WOOSUNG	/ILL(-;33;PAID[Black];Red)				50.00
Wyoming	/III.s("W"large gothic)(1838;SL-25x6;Black)				250.00
YELLOW CREEK	/ILL.(1852;29;Black)				60.00
YORK	/-ILLINOIS-(1850;28;10;Red)				50.00



Same(1851-54;PAID/3/CENTS{fancy C-26,"CENTS" negative};PAID/3{fancy framed arc};Red) 200.00

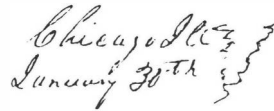


YOUNG AMERICA/ILL.(1855;25;PAID/3[F];Black) 75.00

CHICAGO

STATEHOOD PERIOD

Earliest Reported



*Chicago III(E)(Jan.30,1832;Ms;Red,Black) 1500.00
(L)(Oct.23,1833) 300.00

For later dates see Manuscript Townmarks section.

CIRCLE TOWN POSTMARKS





CHICAGO/III.s.("s"high,thick letters)(April 13,1833;30;Red) Earliest reported 100.00
Same(1833-40;30;PAID;FREE;25;Red,Black) 25.00

ILLINOIS

Town	Postmark	Dates Seen	Size	Color	Value	Town	Postmark	Dates Seen	Size	Color	Value
CHICAGO/ILls("s"high,thin letters)	(1840-42;30;PAID; Red,Blue,Black)				20.00	Same/ILL.("LL"small)	(1853-56;32;PAID;3,5[C];Blue,Black)				15.00
Same(Green)					50.00	Used with three above townmarks:					
						-(1854-56;5[cogged oval];Blue,Black)					15.00
CHICAGO/ILL.(1842-53;29;PAID,5[C];Red,Blue,Brown,Black)					15.00	-(1853-55;6;Red)to West Coast					50.00
Same(Magenta)					50.00	-(1853;9[C];Red)Triple rate					60.00
Same(1845-52;5,10[cogged ovals],PAID)					20.00	-(1853;15[C];Black)Maritime Mail					75.00
Same(1845-46;2;Red) Circular and Drop mail					150.00	-(1854;18[C];Red)					100.00
Same(2,used without cds)					125.00	-(;20[cogged oval];Black)					125.00
Same(1847;PAID/3[arc];Red) Circular mail					75.00	-(;21[C];Red)					100.00
Same(1849-50;PAID,20,20[C],24,40[C];Red)					100.00	-(;24[C];Black)Maritime Mail					100.00
Same(1851;FREE/POST OFFICE/BUSINESS[scroll]; Red,Black)					50.00	-(1853;ADVERTISED/(date),1C(oval,39x20);Black)					150.00
CHICAGO./-ILL.(letters touch rim)(1849-50;29;PAID,5,10,5[cogged oval];Red)					25.00	Same ILL./3PAID("LL"small)	(1853-56;32;Blue,Red,Black)				25.00
						Same ILLS/3PAID("LLS"small)	(1854-55;32;Red,Black)				20.00
CHICAGO./- ILL.(1849-53;30;5,10[cogged ovals],PAID; Red,Blue,Black)					15.00						
Same(1850-54;PAID,5[C],10,PAID/3[arc],PAID/3[C]; Red,Blue,Black)					15.00	Same ILLS/6PAID("LLS"small)	(1854;31;Red)				100.00
Same(1[C]) Drop rate					100.00	Same ILLS/5("LLS"small)	(1854;31;Black)				25.00
Same(1851;PAID,3[fancy,C-15];Red)					40.00						
Same(1852;FREE./POST OFFICE/BUSINESS [fancy scroll];Red)					50.00	CHICAGO ILL./PAID 1.(4mm letters)	(1854-55;29;Black)				125.00
Same(1852;PAID/6[C];Red)Used as double rate					60.00						
Same(1852)Used on West Coast mail					60.00	CHICAGO/ILL.(Two minor variations)	(1856-57;32, YD;Black)				25.00
Same(24[C]) To England					75.00	Same(1857;1[C];Black)					75.00
CHICAGO.III./PAID/3Cts(1852;35;Red)					25.00	CHICAGO/ILL.("LLS"small)(two types)	(1852-55;31; PAID,3,5[C];Red,Black)				15.00
						Same(1853-56;32;PAID,3,5,5[C];Red,Black)					15.00
CHICAGO/ILL.("LLS"small)(two types)	(1852-55;31; PAID,3,5[C];Red,Black)				15.00	Same(PAID/6[red,to Canada],9[C])					60.00
CHICAGO/ILL.(two minor variations)	(1857-60;33;YD; PAID,FREE;Black,Blue)				15.00						
Same(1857;PAID[black],15[red];Black) To France					60.00	CHICAGO/ILL.(two minor variations)	(1857-60;33;YD; PAID,FREE;Black,Blue)				15.00
Same ILL 6(1859;25;Black) See Maritime Mail -Exchange Markings					---	Same(1857;PAID[black],15[red];Black) To France					60.00

ILLINOIS

Town	Postmark	Dates Seen	Size	Color	Value
					
					
Same/Ills. (1860-62;DC-25-14;FREE,DUE 3; Blue,Black)					25.00
Same(1[C];Blue)					75.00
Same/Ill(1863-64;DC-30;-- Incomming Foreign Mail Via New York					60.00
Same(1860's;1[C];Blue)					75.00



Same(1861;ADVERTISED/1 cent.[C-31];Black)	200.00
Same(ADVERTISED/1Ct.[oval])	125.00
CHICAGO AM PKT 5, also 24 PAID(1862-64;--;Red,Blue, Black) See Maritime Mail Listing	---
CHICAGO/ILL.(1866;P.O.BUSINESS FREE[half C-23]; Blue)	50.00



CHICAGO ILL/ADVERTISED(1857-58;32;YD;Black) 100.00



CHICAGO/ADVERTISED(1862-63;shield 28x30;Blue) 100.00



CHICAGO ILLS/DEAD("LLS"small)(1863;31;NOT/CALLED/ FOR[box 24x20];Blue)	100.00
CHICAGO ILL M.O.B.(1865;DC-26;YD;P.O.Off.Bus.env.; Black)	125.00

MANUSCRIPT TOWN POSTMARKS

Abingdon	1846	75.00
Addison	1850	30.00
Adeline	1853	40.00
Albany	1843-49	30.00
Albion	1825	40.00
Algonquin	1848-55	30.00
Alton	1835-36,1846-50	30.00
Amazon	1843	100.00
America	1831-34	50.00
Amesville	1846-47	40.00
Anaconda	1861	30.00
Ancona	1861	30.00

Town	Dates Seen	Value
Andover	1842	30.00
Annapolis	1846	30.00
Annawan	1850's	30.00
Antioch	1849	30.00
Appanoose	1838-41	40.00
Apple Creek	1834-44	45.00
Apple River	1842	75.00
Arcadia	1842-53	40.00
Arenzville	1842-46	30.00
Argo	1860-61	40.00
Armington	1851	30.00
Armstrong	1831	40.00
Arnon	1852	60.00
Ashmore	1850's	30.00
Astoria	1839-49	30.00
Athens	1840-44	40.00
Athensville	1844,1862	40.00
Atlas	1830-45	75.00
Auburn	1844,1861	30.00
Audubon	1855	45.00
Augusta	1843-49	45.00
Aurora	1837-40	30.00
Ausable	1842	45.00
Ava	1845	45.00
Aviston	1837	50.00
Avon	1854	30.00
Baltimore	1846	60.00
Bambridge	1844	30.00
Bardolph	c.1857	45.00
Barreville	1864	40.00
Barrington	1848	40.00
Barry	1840-47	45.00
Basco	1862	40.00
Batavia	1845-50's	30.00
Bates	c.1862	60.00
Bath	1839-50's	30.00
Beardstown	1833-49	30.00
Beaver Creek	1848	40.00
Beaverton	1864	30.00
Bellview	1843	30.00
Belleville	1826-45	30.00
Belvidere	1838-42	30.00
Benton	1846	30.00
Berlin	1844-46	30.00
Bernadotte	1838-41	45.00
Berwick	1849-52	30.00
Bethel	1840	40.00
Binghampton	1851	75.00
Birmingham	1844	40.00
Bissell	1850	75.00
Blackberry	1844	30.00
Blandinsville	1844	30.00
Bloomfield	1820	50.00
Bloomington	1852-54	30.00
Bloomington	1843	30.00
Blue Island	1850	50.00
Bluff	1842	60.00
Bluffdale	1837-53	40.00
Bolton	1849	45.00
Bonaparte	1850's	45.00
Bon Pas	1825-27,1837	100.00
Bonus	1853	40.00
Bonus Prairie	1850	125.00
Boonsboro	1842	150.00
Brattleville	1833	175.00
Brewster's Ferry	1842-43	125.00
Brickton	1864	60.00
Brighton	1840-55	45.00
Brimfield	1843-55	30.00
Bristol	1842-48	40.00
Bronson Pt.	1851	30.00
Brooklyn	1841-52	100.00
Brownsville	1832-44	45.00
Buckville	1851	200.00
Brunswick	1844	40.00
Brush Point	1847	125.00
Buena Vista	1854	40.00
Buffalo Grove	1837-42	40.00
Buffalo Prairie	1850	40.00
Bulbona's Grove	1838,1849-53	55.00
Bunker Hill	1851	30.00
Bureau Grove	1832	300.00
Burlington	1852	35.00
Burnt Prairie	1845-49	30.00
Byron	1839-45	30.00

ILLINOIS


Town	Dates Seen	Value	Town	Dates Seen	Value
Cadwell	1824	100.00	Dover	1841-49	30.00
Cahokia	1839	40.00	Dresden	1846-48	60.00
Cairo	1839-47	30.00	Drury's Landing	1844	75.00
Caledonia	1850-51	30.00	Dundee	1844	30.00
Cambridge	1851	30.00	Duquoin	1846	30.00
Camden	1844	70.00	Durham	1850's	45.00
Camden Mills	1851-53	40.00	Dutchmans Point	1845	125.00
Campbell	1855	40.00	Dwight	1850's	30.00
Canton	1832-39, 1850	45.00	Eagle Cliffs	1840's-50's	40.00
Carlinville	1834-45	30.00	Eagle Point	1852	40.00
Carlyle	1848	30.00	Earlville	1846-53	30.00
Carmi	1821-52	30.00	East Bend (Hancock)	1844	45.00
Carrollton	1826-33	30.00	East Nelson	1844	75.00
Carthage	1837-42	30.00	East Plum River	1844	200.00
Cass	1844	45.00	Edgar C. H.	1825	400.00
Cazenovia	1841	60.00	Edwardsville	1820-47	30.00
Cedar Creek	1845-47	45.00	Elbridge	1840	40.00
Cedar Creek Mills	1845	45.00	Eldorado	1861	30.00
Cedarville	1850's	30.00	Elgin	1830-38	30.00
Centreville	1826	75.00	Elida	1851	40.00
Chambersburg	1840-43	30.00	Elizabeth	1843-49	30.00
Channahon	1843-53	30.00	Elizabethtown	1848-51	30.00
Charleston (Peoria)	1838	75.00	Elk Grove	1844-50's	40.00
Chelsea	1845	45.00	Elkhorn	1858	40.00
Chemung	1850	40.00	Elkhorn Grove	1839-50's	40.00
Cherry Grove (St. Clair)	1821-25	125.00	Ellison	1847	30.00
Cherry Grove (Carroll)	1836-38	45.00	Ellisville	1841-44	45.00
Cherry Valley	1850's	45.00	Elmira	1842-50's	40.00
Chester	1836-50	30.00	Elmore	1849-50's	40.00
Chesterfield	1839-42	30.00	Elmwood	1837-47	30.00
Chicago	1832-33	See Chicago Section	Elysium	1850's	55.00
Same	1842	100.00	Emma	1850's	45.00
Chillicothe	1848	40.00	Equality	1828-51	30.00
China	1851	70.00	Erie	1855	30.00
Clayton	1846-48	30.00	Ewington	1838-44	40.00
Cleveland	1843	125.00	Exeter	1839-47	40.00
Clinton	1838	30.00	Fairfield	1842-48	30.00
Clio	1840	110.00	Fair Ridge	1851	30.00
Cold Brook	1840	60.00	Fairview	1840-54	30.00
Cold Spring	1825-52	40.00	Fancy Farm	1846	75.00
Coles Grove	1823	150.00	Fancy Grove	1825	150.00
Collinsville	1842-47	30.00	Farlows Grove	1841	60.00
Commerce	1837	75.00	Farmers Hall	1848	75.00
The post office at the Mormon town of Nauvoo first established March 13, 1830 as Venus, changed to Commerce Oct. 11, 1834 and to Nauvoo April 21, 1840.			Farmington	1838	30.00
Como	1845	40.00	*Farnhamsburgh	1835	---
Concord (White)	1838	50.00	See note under Stephenson, this section		
Copperas Creek	1843	45.00	Fayette	1847-51	40.00
Copper Creek	1849	40.00	Fever River	1843	75.00
Cordova	1845	30.00	Fiat	1850	30.00
Cornelia	1846-49	75.00	Fidelity	1855	30.00
Cornish Ferry	1840	125.00	Fillmore	1852	45.00
Cornishville	1843	75.00	Flag Creek	1844	60.00
Cottage Hill	1848-50's	40.00	Florence	1843-52	40.00
Covington	1824	50.00	Forksville	1855	45.00
Crandell's Ferry	1843	45.00	*Fort Edwards	1834	---
Crete	1850-51	30.00	Established Jan 30, 1833, name changed to Warsaw Nov. 14, 1834.		
Crooked Creek	1842	45.00	Fort Hill	1844-45	40.00
Crow Meadows	1847	45.00	Fort Massac	1822	200.00
Crystal Lake	1837-47	40.00	Fountain Green	1839-42	30.00
Cuba	1839-49	30.00	Fraker's Grove	1841-44	125.00
Cumberland	1840	45.00	Frankfort	1826	40.00
Cummington	1845-50	45.00	Frederick	1849	30.00
Danville	1831-35	30.00	Fredericksville	1847-48	40.00
Darwin	1850's	40.00	Freedom	1849	40.00
Daysville	1843	40.00	Freedonia	----	40.00
Dayton	1844	40.00	Freeland	1850	40.00
Decatur	1837-40	30.00	Freeport	1840-41	30.00
Deer Grove	1848	60.00	French Creek	1839-42	55.00
Deer Park	1854	40.00	French Grove	1845	45.00
Deer Plain	1849	40.00	Friendsville	1840-44	40.00
Delavan	1841-51	30.00	Fuller's Point	1853	40.00
Delaware	1847	45.00	Fulton	1841-50	30.00
Delhi	1842-44	40.00	Fulton C. H.	1825-29	50.00
Dement Station	1850's	50.00	Galena	*1828-31, 1832, *1834	70.00
Denmark	1860's	40.00	Galesburg	1839-41	30.00
Denny Woods	1854	40.00	Gallatin	1845	40.00
DeSoto	c. 1862	30.00	Gap Grove	1851	400.00
Detour	1849	30.00	Garden Plains	1850	40.00
Dewitt (De Witt)	1850's	45.00	Genesee Grove	1853	45.00
Dillon	1835-51	40.00	Geneseo	1843-47	30.00
Dixon's Ferry	1835	45.00	Geneva	c. 1850	70.00
Doddsville	1840	50.00	Georgetown	1840-46	30.00
Dorr	1848-49	45.00	Gibraltar	1820	300.00
			Gilead	1827-41	40.00
			Gilman	1858	30.00

ILLINOIS

Town	Dates Seen	Value	Town	Dates Seen	Value
*Godfrey	1842	---	Kankalee Depot	1854	40.00
Golconda	1820-55	30.00	Kaskaskia	1818-37	100.00
Goodings Grove	1848-50	40.00	Keepataw	1840-47	45.00
Grafton	1835-54	45.00	Keithsburg	1849-50	30.00
Grand Detour	1839-48	40.00	Keysburg	1848-52	45.00
Grandview	1839, 1848	40.00	Kickapoo	1850	40.00
Gratiot's Grove	1829-34	See Mich. Territory	Kinderhook	1843	30.00
Grayville	1837	30.00	Kingston's Mines	1851	30.00
Green Bush	1840	40.00	Kishwaukee	1838-39	40.00
Greenfield	1849	50.00	Knox C.H.	1831	45.00
Green Garden	1863	40.00	Knoxville	1844	30.00
Greenland	1842	45.00	Kopper's Mill	1840	30.00
Green Plains	1837	60.00	Lacey	1854	40.00
Green River	1847	40.00	Lacon	1841-51	30.00
Greenup	1841-44	30.00	Lafayette	1850	45.00
Greenville	1822-25, 1837	30.00	La Fox	1837	45.00
Greenwood	1856	40.00	La Grange	1842	45.00
Gridley	1863	50.00	La Grange Bluff	1841-51	40.00
Griggsville	1840	30.00	La Harpe	1839-49	30.00
Griswold	1834-44	40.00	Lake Zurich	1845	30.00
Groveland	1852-62	30.00	LaMoille	1843	30.00
Hadley	1840-55	40.00	Lancaster	1840	40.00
Hainesville	1850's	40.00	Lane Depot	1856	45.00
Half Day	1839-54	50.00	Lanesville (Union)	1834	300.00
Hamburg	1837-42	30.00	Laona	1849-54	40.00
Hamilton	1823	200.00	La Prairie Centre	1850's	40.00
Hamlet (Montgomery)	1838	275.00	*Lasalle	1838	---
Hampton	1838-47	40.00	Lawrenceville	1844-50's	30.00
Hanover	1840-45	30.00	Leaf River	1845-48	100.00
Hardin	1848	30.00	Lebanon	1825	60.00
Harding	1847-48	275.00	Lee	1850's	40.00
Harris Grove	1856	40.00	Lemon	1844	100.00
Harrisonville	1820-21	40.00	Leroy	1843-52	30.00
Hartland	1844	30.00	Lewistown	1831-40	30.00
Hat Grove	1843-47	60.00	Libertyville	1842	50.00
Havana	1841-50	30.00	Lick Creek	1848	45.00
Hazel Dell	c. 1862	40.00	Lillecash	1846	45.00
Hebron	1846-47	50.00	Lima	1840-49	30.00
Henderson	1841-47	30.00	Lincoln (Macoupin)	1841-42	45.00
Hennipen	1833-36	45.00	Lisbon	1844	40.00
Henry	1840, 1850-53	45.00	Little Muddy	1844	45.00
Hermitage	1843-45	45.00	Little Rock	1848	40.00
Hickory Creek	1852	45.00	Littleton	1849	30.00
Hickory Point	1851	150.00	Littletonville	1850	400.00
Hicks Mills	1841-48	40.00	Little York	1843-46	30.00
Highland	1846-47	30.00	Lively	1850	45.00
Highland Prairie	1853	75.00	Liverpool	1850	30.00
High Point	18 0	40.00	Livingston (Clark)	1845	40.00
Hillsboro	1831, 1844	30.00	Lockport	1839	45.00
Hills Grove	1851	40.00	Locust Grove	1845-47	45.00
Hitesville	1846	50.00	Locust Spring	1844	45.00
Hollands Grove	1836-37	200.00	Lodi (Clark)	1843-53	45.00
Hollowaysville	1857	40.00	Lodi Station	1855	45.00
Honey Creek	1840	60.00	Lorain	1846	60.00
Honey Point	1851	125.00	Louisville	1847	30.00
Hopedale	1861	30.00	Lowell	1852-53	40.00
Hopper's Mills	1840-42	40.00	Lower Alton	1832-36	125.00
Houston (Adams)	1850	40.00	Lower Rock Island	1843	70.00
Howardsville	1846-47	40.00	Lyndon	1838-52	30.00
Hudson	1843-58	30.00	Lynnville	1840	30.00
Hunter	1844-50	40.00	Macedonia (Hancock)	1845	125.00
Huntsville	1846-55	50.00	Mackinaw	1839-43	30.00
Hurricane	1846	40.00	Macomb	1834	30.00
Hyde Park	1861	40.00	Magnolia	1838-45	30.00
Illinois City	1845	45.00	Mahomet	1850	30.00
Illinoistown	1825	75.00	Manchester	1837-44	30.00
Inlet	1840-41	45.00	Mansfield	ca. 1862	40.00
Ionia	1853	40.00	Maquon	1840-51	30.00
Iroquois	1838, 1852	30.00	Marcelline	1851	40.00
Jackson Creek	1852	45.00	Marengo	1844-49	30.00
Jackson Grove	1840-41	45.00	Marietta	1839-49	30.00
Jacksonville	1826-32	30.00	Marine	1852	30.00
James Mills	1830	55.00	Marine Settlement	1835-50	45.00
Jamesville	1840	30.00	Marion	1850	30.00
Jefferson	1839	200.00	Maroa	1863	40.00
Jericho	1850's	40.00	Marseilles	1838-46	30.00
Jersey Praifie	1845-49	40.00	Marshall	1839	30.00
Jerseyville	1836-44	30.00	Martha Furnace	1853	60.00
Johnson	1850	40.00	Martinsville	1834-46	30.00
Jonesboro	1824-41	30.00	Mascoutah	1845-48	30.00
Jones Creek	1837	40.00	Mason City	1859	30.00
Jordan Prairie	1843	40.00	Maysville (Clay)	1844-49	45.00
Josephine	1844	40.00	McClures Grove	1837-39	125.00
Juliet	1836-40	60.00	McGarry	1844-47	45.00
Kane	1833-44	30.00	McHenry	1838-47	30.00

ILLINOIS

Town	Dates Seen	Value	Town	Dates Seen	Value
McLeansboro	1845	30.00	Ophir	1852	40.00
McLeans Grove	1838	75.00	Oquawka	1839-48	30.00
Medina	1854-55	75.00	Orange Prairie	1853	40.00
Melugins Grove	1842, 1850's	40.00	Oregon	1845-48	30.00
Mendon	1837-50's	30.00	Orion	1850's	30.00
Mendota	1855	30.00	Oswego	1846-50	30.00
Meredosia	1835-52	45.00	Otsego	1841-44	40.00
Meridian	1843	45.00	Ottawa	1833-35	30.00
Metamora	1846-52	40.00	Otter Creek	1847-50	40.00
Metropolis City	1841-44	40.00	Otto	1848	40.00
Middleport	1853	40.00	Paddock's Grove	1844-55	40.00
Middletown	1840	30.00	Paines Pt.	1850's-60	40.00
Mier	1851	40.00	Palestine	1821-39	30.00
Milan (Calhoun)	1838-42	70.00	Palmira	1825	200.00
Millersburgh	1838-44	40.00	Pana	1855	30.00
Mills Prairie	1846-53	40.00	Panther Creek	1841-44	45.00
Millville	1848-52	40.00	Paradise	1848	45.00
Mokena	1856	40.00	Paris	1830-47	30.00
Moline	1845-49	30.00	Parkersburg	1851	30.00
Monmouth	1841-49	45.00	Parks Corners	1850's	40.00
Monroe (Cook)	1840	250.00	Partridge Point	1837	75.00
Montebello	1831	45.00	Pavillion	1851	40.00
Montezuma	1835-47	40.00	Paw Paw Grove	1845-51	40.00
Monticello	1844-51	30.00	Paynes Point	1855	40.00
Moon's Point	1844-51	100.00	Payson	1844-46	30.00
Moore's Prairie	1837	40.00	Pecatonic(a)	1841-54	45.00
Morris	1847	30.00	Pekin	1832	30.00
Morris C. H.	1844-46	45.00	Penfield(Kendall)	1849	45.00
Morristown	1845-53	40.00	Peoria	1826-39	30.00
Morton	1860	30.00	Pera	1849, 1856	45.00
Mount Carmel	1836-45	30.00	Perkin's Grove	1844-52	45.00
Mt. Carroll	1847-49	30.00	Perry	1843-48	30.00
Mount Hawkins	1841-43	45.00	*Peru	1837	---
Mount Hope	1848	60.00	Petersburg	1839-50's	30.00
Mount Knickerbocker	1844-46	125.00	Phil(Philadelphia)	1850's	30.00
Mt. Morris	1841-44	100.00	Philipstown	1845-54	45.00
Mount Palatine	1855	40.00	Piasa	1851	30.00
Mt. Pulaski	1848-51	30.00	Pickamink	1846	100.00
Mt. Sterling	1841	30.00	Pilot Hill	1854	60.00
Mt. Vernon	1844	30.00	Pinckneyville	1828-46	30.00
Moweaque	1855	50.00	Pine Rock	1863	55.00
Muddy Lane	1844	40.00	Pingree Grove	1850's	40.00
Mulberry Grove	1836-51	30.00	Pinus	1840	125.00
Munson	1847	150.00	Pittsfield	1838-45	30.00
Murphysboro	1844-45	30.00	Plainfield	1844-49	30.00
Naples	1831-48	30.00	Pleasantbush	1852	30.00
Nashville	1841-51	30.00	Pleasant Grove (Franklin)	1839	400.00
Nauvoo	1865	40.00	Pleasantville	1848	60.00
Newark	1840-46	30.00	Plymouth	1840-47	30.00
New Boston	1837-46	30.00	Pocohontas	1852	30.00
New Haven	1836-50's	30.00	Point Republic	1839-49	40.00
New Lancaster	1838	65.00	Pollocks	1843	45.00
New Liberty	1852	40.00	Pontiac	1844-45	30.00
New Salem	1835	---	Pontoosuc	1844-49	30.00
			Pope Creek	1842	45.00
			Port Byron	1839-42	30.00
			Port Clinton	1850's	45.00
			Portland (Whiteside)	1840-52	125/40.00
			Postville	1842-51	45.00
			Prairie De Long	1833-53	40.00
			Prairie du Rocher	1826-42	30.00
			Prairieton	1844-49	45.00
			Preemption	1843-49	30.00
			Princefield	1854	30.00
			Princeton	1836	30.00
			Princeville	1843-50's	30.00
			Prophetstown	1845-48	45.00
			Providence	1840-42	40.00
			Pulaski	1840-43	30.00
			Quincy	1833	30.00
			Raleigh	1849-55	30.00
			Ramsey	1855	30.00
			Randolph's Grove	1843-46	45.00
			Reading	1851	40.00
			Rehobeth	1842	30.00
			Rhoads Point	1853	45.00
			Richland	1837	40.00
			Richmond	1840	200.00
			Richview	1853	30.00
			Ridge Farm	1844	30.00
			Ridgely (Madison)	1863	40.00
			Ridge Prairie (Madison)	1836-41	45.00
			Ridotts	1850	45.00
			Riley	1855	40.00
			Risdon	1841	40.00



The post office at New Salem was established Dec. 25, 1829, and discontinued May 30, 1836. This Sept. 22, 1835 cover franked by Postmaster Abraham Lincoln is the only New Salem cover known.

Newton	1845	30.00
Northampton	1842	40.00
North Bend	1844-45	45.00
Northfield	1853	45.00
North Fork	1843-59	45.00
North Prairie	1854	40.00
Oakland	1838	30.00
Oceola	1841	125.00
Ogee's Ferry	1829-30,*1831-32	125.00
First established May 25, 1829, name changed to Dixons Ferry Nov. 23, 1833, and to Dixon on Jan. 3, 1842.		
O'Hara	1841	100.00
Olena	1842	30.00
Olney	1844-46	40.00
Oneco	1843-44	40.00

ILLINOIS

Town	Dates Seen	Value	Town	Dates Seen	Value
Robin's Nest	1838-53,1862	40.00	The Grove	1848	45.00
Robinson's Mills	1849	40.00	Thornton	1837	30.00
Rochester	1839-40	30.00	Timber	1849	40.00
Rockbridge	1850	30.00	Toledo	1851	40.00
Rockford	1837-41	30.00	Toulon	1843-46	30.00
Rock Island	1827-32	—	Tremont	1836-44	30.00
Same	1833-34,1841-43	50/30.00	Trenton (Knox)	1839-44	125.00
See note under Stephenson, this section.			Trenton (Cook)	1850	—
Rockport	1848-49	30.00	Trenton (Clinton)	1850's	30.00
Rock River Rapids	1839-42	100.00	Trivoli	1843	30.00
Rock Springs	1832-44	45.00	Troy	1844	30.00
Rockton	1846-52	30.00	Twitchell's Mills	1833	50.00
Rockvale	1842	45.00	Tyler (Winnebago)	1841-42	45.00
Rockville	1846	100.00	Tylerville	1843-45	45.00
Roland	1849	40.00	Udina	1844	30.00
Rome	1839	30.00	Union (McHenry)	1853	30.00
Roscoe	1838-54	30.00	Union Grove	1841-51	45.00
Rose Hill	1850's	30.00	Unity	1844	30.00
Roseville	1852	30.00	Upper Alton	1838-53	40.00
Rosiclare	1845	30.00	Urbana	1839-51	30.00
Ross	1826	200.00	U.S. Saline	1826	100.00
Ross Grove	1844	45.00	Utica	1848	30.00
Rush	1852	40.00	Van Buren (Champaign)	1837	45.00
Rushaway	1852	50.00	Vanceborough	1841-47	45.00
Rushville	1834-36	30.00	Vandalia	1822-46	60.00
Russellville	1846	40.00	Vandeventer	1831	125.00
St. Augustine	1839	30.00	Venice	1850	30.00
St. Jacob	1851	30.00	Venusca	1832	150.00
St. Marys	1840-45	40.00	See note under Commerce, this section.		
Salem	1835-54	30.00	Vergennes	1846-57	50.00
Salisbury	1844-45	40.00	Vermilion C. H.	1827	250.00
Salt Creek	1835	200.00	Vermillionville	1835-44	40.00
Sangamon	1828-36	125.00	Vermont	1840-51	30.00
Sangamon C.H.	1823-27	125.00	Vernon	1847	40.00
Established Jan. 26, 1822, name changed to Springfield Feb. 19, 1828.			Versailles	1838-48	30.00
Santa Anna	1849-51	40.00	Victoria	1853	40.00
Sarahsville	1845	50.00	Vienna	1840-44	30.00
Savanna	1837-49	30.00	Virginia	1839-51	30.00
Scottville	1853	30.00	Waddams Grove	1843	40.00
Selma	1857	40.00	Walnut Grove	1846	40.00
Shabbona Grove	1847-49	40.00	Walnut Hill	1824-48	75.00
Shannons Store	1839	50.00	Wapella	1855	30.00
Sharon	1845-49	40.00	Wards Grove	1850's	70.00
Shawneetown	1819-47	200.00	Warren C. H.	1833-41	50.00
Shelbyville	1834-38	30.00	Warrenton	1850's	40.00
Sherburnville	1851-55	45.00	Warrenville	1845-51	40.00
Shoal Creek	1834-37	45.00	Warsaw	1836-39	30.00
Shokohon	1835-40	40.00	Washington	1838-48	30.00
Silver Creek	1840-41	50.00	Waterford	1841	100.00
Solon Mills	1845,1857	30.00	Waterloo	1834-48	30.00
Somonauk	1840-47	50.00	Watson	1859	40.00
Southport	1855	40.00	Wauconda	1850's	30.00
Sparta	1840-49	30.00	Waverly	1847-48	30.00
Spoon River	1839-44	45.00	Wayne Centre	1854	45.00
Spring Creek	1849	40.00	Waynesville	1840-46	30.00
Springfield	1829-34	30.00	Western Saratoga	1845	40.00
See note under Sangamon C.H.			Westfield	1850's	30.00
Spring Garden	1855	40.00	West Hebron	1851	45.00
Spring Grove	1836	50.00	West Northfield	1853	40.00
Starfield	1861	40.00	West Wheeling	1856	50.00
Stephenson	1836-38	100.00	Westwood	1850	45.00
The first period Rock Island post office was established Sept. 3, 1825 under P.O. Dept. administrative attachment to Missouri, and discontinued Nov. 5, 1834. When Rock Island post office was reestablished April 13, 1841 it was done by means of a name change to Stephenson which existed Nov. 9, 1835 to April 12, 1841. Stephenson itself was first established April 4, 1834 as Farnhamsburgh.			Wethersfield	1840-50	40.00
Sterling	1844-54	30.00	Wheaton	1852	30.00
Stones Prairie	1861	40.00	Wheeling	1844	30.00
Stonington	1849	30.00	Whitehall	1829-36	30.00
Stout's Grove	1855	1255.00	Wiggins Ferry	1832-35	45.00
*Sugar Creek	1835	—	Wilcoxville	1841-45	55.00
Sugar Grove (Schuyler)	1836	200.00	Wilksboro	1843	45.00
Sugar Grove (Kane)	1840	40.00	Wilmington	1849-53	30.00
Sullivan	1848	30.00	Winchester	1839	30.00
Summit	1846	40.00	Windsor (Bureau)	1837-50	45.00
Summum	1841	30.00	Windsor Mill	1850	30.00
Sunbury	1850's	40.00	Winhall	1847	30.00
Swan Creek	1849	30.00	Winslow	1832-59	45.00
Sycamore	1837-46	30.00	Winthrop	1850	45.00
Taylorville	1845-48	30.00	Woodburn	1837-49	40.00
Teutopolis	1851	30.00	Woodford	1844	30.00
Thebes	1849	30.00	Worcester	1845	100.00
			Wyoming	1835-40	30.00
			Xenia	1850's	40.00
			Yellow Banks	1834-35	45.00
			Yellow Green	1850's	30.00
			Yellowhead Grove	1847	40.00
			York	1828-36	40.00
			Zanesville	1840-44	40.00

INDIANA

POPULATION			
1800 --	6,000	1840 --	686,000
1810 --	25,000	1850 --	988,000
1820 --	147,000	1860 --	1,350,000
1830 --	343,000		

TERRITORIAL PERIOD
July 5, 1800 - December 10, 1816

Cut from the "Territory Northwest of the River Ohio". Created by Act of Congress May 7, 1800, effective July 5, 1800.

1809 Indiana Territory post offices: Big Prairie, Randolph County; Fort Massac, Randolph County; Jeffersonville, Jefferson County; Cayhoika, Cahokia, St. Clair County; Kaskaskia, Randolph County; Prairies de Rochers, Randolph County; Vincennes, Knox County.

1816 Indiana Territory post offices: Allen's Ferry, Bath, Bethlehem, Brookville or Franklin Court House, Brownstown, Carlisle, Charleston, Columbia, Emersonville, Flemings, Georgetown, Greenville, Harmony, Hartford, Heazleton's Ferry, Jeffersonville, Lawrenceburg, Levistons, Lexington, Madison, Montgomeryville, New Albany, Nicholl's Inn, Princeton, Provine, Rising Sun, Salem, Salisbury, Smockville, Vallonia, Vevay, Vincennes, White Oak Springs.

"la" is an abbreviation for Indiana. It could not be used correctly for Iowa.

Brookville I.T. (March 3, 1816; Free W. Eads PM; Ms; Black) 1250.00
(1) Caho: (month-day) 1804(E) (May 19, 1804; SL 16.5x5; FREE; Black) 3000.00

Caho: Aug: 4. 1804

(L) (Aug. 4, 1804) 2500.00

Cahokia 13 march

*(1) Cahokia(E) (Oct. 22, 1803; Ms; Black) 2000.00
*(L) (April 22, 1808) 1500.00
Chahokia (spelling) (E) (March 13, 1806; Ms; Black) 1500.00
(L) (March 2, 1808) 1000.00
Carlisle In (E) (June 10, 1812; Free J. Watson; Ms; Black) 1500.00
(L) (Jan. 10, 1814; Ms; Black) 1000.00
Charleston (March 12, 1815; Ms; Black) 1250.00
Columbia I.T. (June 14, 1814; Ms; Black) 1250.00
Corydon (June 7, 1812; Ms; Black) 1000.00

Corydon J. T.

Same I.T. (E) (Nov. 3, 1816; Ms; Black) 1000.00
(L) (Nov. 11, 1816; Ms; Black) 1000.00
Corydon I.T. (April 30, 1815; Ms; Red) 1000.00
(2) Det (E) (June 26, 1804; Ms; Black) 1500.00
(L) (July 11, 1804; Ms; Black) 1500.00
(2) Detroit (E) See Northwest Territory ---
(June 1, 1803; Ms; Free F. Bates PM; Black) 1750.00
(L) (May 23, 1805; Ms; Black) 1500.00

Detroit Aug 24

D'Etroit (Aug 24, 1803; Ms; Black) 2000.00
Emersonville (Dec. 11, 1814; Ms; Black) 1250.00
Same I.T. (May 29, 1815; Ms; Black) 1250.00
Georgetown (May 3, 1815; Ms; Black) 1250.00
Jeffersonville (Oct 3, 1816; Ms; Black) 750.00
Jeffersonville I.T. (E) (June 24, 1805; Ms; Black) 1000.00
(L) (Nov. 10, 1816) 750.00
Jeff. ville IT (Jan. 28, 1806; Ms; --) ---
*Jeffn ville ("n"high) Sept. 11, 1813; Ms; --) ---

Town	Postmark	Dates Seen	Size	Color	Value
*Jeffersonville	(April 7, 1810; Ms; --)				---
*Jeffn Ville ("n"high)	(March 3, 1810; Ms; Way 18; --)	See			---
Way Mail Listing					---
*Jeffville (E)	(Nov. 17, 1810; Ms; --)				---
(L)	(Feb. 5, 1814)				---
*Jeffville	(July 31, 1813; Ms; Black)				---
(1) Kaskaskia (E)	(Feb. 22, 1802; Ms; Black)				2000.00
(L)	(July 21, 1806; Free Geo. Fisher PM; Ms; Black)				1750.00
(L)	(as Ind. Terr) (Sept. 25, 1807)				---
Lawrenceburg	(July 10, 1816; Ms; Black)				750.00
Lawrenceburgh (E)	(April 18, 1809; Ms; Black)				1000.00
(L)	(July 10, 1810; Free, James Dill PM; Ms; Black)				900.00
Lawrenceburgh I.T.	(April 11, 1811; Ms; Free James Dill P.M. [ms]; Black)				850.00
(L)	(June 12, 1816)				750.00
Lawrenceburgh Indiana	(July 10, 1816; Ms; Black)				750.00
Madison I.T. (E)	(March 4, 1813; Ms; Black)				750.00
(L)	(Sept. 6, 1813; Ms; Black)				750.00
*Madison (E)	(Nov. 8, 1813; Ms; Black)				750.00
(L)	(Sept. 12, 1816; Free, Frank K. Heath, P.M. [ms])				800.00
*(1) Massac (Fort)	(June 14, 1805; Ms; Black)				3000.00
New Lexington (Lexington)	(Jan. 6, 1816; Ms; Black)				1250.00
Princeton I.T.	(April 30, 1816; Free P. Wilkerson PM; Ms; Black)				1250.00
Rising Sun Indiana	(Sept. 21, 1816; Ms; Black)				1250.00
Salem I.T. (y-d)	(June 26, 1816; Ms; Black)				1250.00
Salisbury I.T. (E)	(Feb. 25, 1815; Ms; Black)				1000.00
(L)	(July 29, 1815; Ms; Black)				1000.00
Salisbury	(July 29, 1815; Ms; Black)				1000.00
Smockville I.T.	(March 12, 1813; Ms; Black)				1250.00
Same	(Sep. 24, 1813; Free S. Smock; Ms; Black)				1400.00
Vallonia	(Jan. 3, 1815; Ms; PM Frank; Black)				1250.00
*Vevay	(June 11, 1816; Ms; --)				---

Vin: Sept 13th 1803.

Vin: (Sept. 13, 1803; Ms; W. Johnson P.M. [ms]; Magenta) ... 3000.00
Vinc (Oct 13, 1804; SL--; MDD; --) ---
*Vincines (May 3, 1807; Ms; Red) 1000.00
Vincennes (E) (Sept. 18, 1801; Ms; Black) 2500.00
(E) (July 27, 1801; Ms; Red) 4000.00
(L) (Aug. 24, 1803) 2000.00

*Vincennes
29th July 1812 E*

Same (July 29, 1812; Public Service/Z. Taylor Capt/ 7th Rgt U.S. Inf [ms]; Black) 3500.00
(L) (Nov. 14, 1816) 1750.00
*Vincennes I.T. (Nov. 8, 1809; Ms; Free W. Johnson. P.M.; Black) ---
*VINCENNES I.T. (E) (July 19, 1806; C-29, NOR; Red) 1000.00
(L) (May 23, 1807) 1000.00



(E) (Aug. 13, 1806; date handstruck; Red) 1000.00
(L) (Oct. 29, 1807) 1000.00
(E) (April 6, 1808; date handstruck; Black) 1000.00
(L) (March 11, 1812) 750.00
Same (March 23, 1808; "T" inverted) 1000.00
Vinc (Vincennes) (Oct. 24, 1816; Ms; Red; Black) 750.00
(1) Transferred to Illinois Territory after its creation March 2, 1809.
(2) Transferred to Michigan Territory after its creation July 1, 1805.

An * to the left of a listing indicates institutional ownership. Such listings remain unpriced except in those cases where similarly dated, privately owned examples are known to exist.

For Territorial and Statehood dates see the Introduction to this catalog.

INDIANA

Town Postmark Dates Seen Size Color Value

STATEHOOD PERIOD
State Created December 11, 1816

HANDSTAMPED TOWN POSTMARKS

(Circle handstamps unless otherwise noted:
SL - straightline, O - oval, arc, box, etc.)

ALBION/Ind.(1851;30;Black)	30.00
Same/IND.(1854;32;PAID/3[C];Black)	25.00
ALLENSVILLE/IA.(1845;27;Black)	30.00
Same/IA(small"A")(1847;27;Black)	30.00
Same/IA.(1847;30;Red)	30.00
Same/Ind(185-28;PAID/3[C];Black)	40.00
AMITY/Ind(-;-;-PAID 5;Blue)	75.00
ANDERSONTOWN/IA.(1842;31;Black)	
(Changed to Anderson in 1849)	125.00
ANDERSON/Ind.(1850-54;33;5;PAID/3[Cts][C];PAID/3[C]; Red,Blue,Black)	25.00
ANGOLA/IND.*("ND"small)(1850;27;Black)	30.00
ANNAPOLIS/IND.(1852;30;5[C];Black)	50.00
ATTICA/Ind.(1851-54;33;PAID/3;5;Black)	15.00
Same(1851;30;NOR;Green,Black)	20.00
AUBURN/IND.("N"&"D"small in IND)(1854-55;31; PAID/3[arc];Black)	30.00
AURORA/IND.(1837;32;Violet)	125.00
Same/Ind.(1840;DC-;Black)	125.00
Same(1854-55;32;PAID/3[C];5;Red,Blue,Black)	25.00
BEDFORD/Ind.(1838-49;31;PAID;Red,Black)	35.00
Same(1848;31;large fancy 5 in open square[27mm.] with solid triangles in corners;Black)	40.00
Same/IND.(1852-53;31;Black)	15.00
BLOOMFIELD/Ind.(1853-55;31;PAID/3[C];Black)	20.00
BLOOMINGTON IND.("D"high)(1827;DLC-29;fleuron at bottom;Blue)	150.00



BLOOMINGTON IND.(1827-28;DLC-30;fleuron at bottom;Red,Magenta,Black)	125.00
Same("JQA"above date,said to indicate support for John Quincy Adams,then President;1828)	850.00



BLOOMINGTON,INDIANA(1831-32;DLDC-32-31-21, YD follows INDIANA,MD in center;Black)	250.00
Same/Ind.(1839-51;30;PAID,FREE,5,10,5[C]; Red,Black)	20.00
BLUFFTON/Ind.(1851-55;33;5;Black)	25.00
Same/IND.(1850's;33;5;PAID/3[C];Black)	30.00
BOONVILLE/IND.(1852;31;PAID/3[C];5;Black)	25.00
BOWLING GREEN/Ind.(1851;30;PAID/3[C];Red,Black)	30.00
Same/IND.("N"&"D"small)(1854;31;PAID/3[arc];Black)	50.00
BRADFORD/Ind(1841;30;Black)	35.00
BRAZIL/IND(1850's;30;PAID/3[arc];Black,Red)	30.00
BRIDGETON/Ind.(c.1861;-;-Black)free on P.O.B.	40.00
BRISTOL/IND.(1849-51;29;Red)	20.00



Same("ND"high)(1853;31;PAID/3[C];Red)	35.00
---------------------------------------	-------

Town Postmark Dates Seen Size Color Value



BROOKE.IN.(Brookville,"E"&"N"high,fleuron) (1820-41;30;Black)	50/30.00
BROOKVILLE/INDIANA(1841-42;O-40x37, YMDD between lines in center of oval;Black)	300.00
BROOKVILLE/INDIANA(1841-42;C-;YD;-)	30.00
Same/Ind(1842-52;29;Red,Blue,Black)	20.00
Same(Green,Yellow-orange)	30.00

BROOKVILLE, IA Kelly 3

BROOKVILLE,IA.(1846;SL-40x3;5;Black)	500.00
BROWNSBURG/Ind(-;-30;5[C];Red)	50.00
BURLINGTON/IND(1844;33;Black)	25.00
BUTLERVILLE/IND(c.1851-52;33;FREE;Blue)	50.00
CAMBRIDGE/Ind.(1840-48;29;PAID;Red)	25/15.00
Same/IND.(1854-56;29;PAID/3[C];Red,Black)	20.00
CANNELTON/IND.(1851-53;32;PAID 3;Red,Black,Orange)	20.00
CARLISLE/Ind.(1848-51;29;5[C];Black)	20.00
Same/IND.(1851;30;3;PAID;Black)	15.00
CARTHAGE/Ind(1851;32;Red)	50.00
CENTREVILLE/IA.(1837-49;30;PAID,5,5[C],10,FREE; Red,Blue,Black)	20.00
Same(Green)	30.00
Same/IA("A"high)(1854;31;PAID/3[arc];Black)	25.00
Same/IND.(-;-30;PAID;Black)	30.00



CHASN.IND("N"high)(1828;32;Black)	500.00
CHARLESTOWN/Ind.(1843-53;30;PAID,10;Black)	20.00
CHESTERFIELD/IND(-;-35;Black)	50.00

Free.
M. H. WILDER,
P. M. CHINA, IA.

CHINA,IA.(Free/M.H.WILDER/P.M.CHINA,IA) (1837;SL-20x8;Black)	1500.00
CHURUBUSCO IND(1851;SL-34x3;Black)	375.00
CLARKS HILL/IND(1863;-;-Black) To Germany	70.00
CLIFTY/Ind.(c.1860-61;31;Black)	50.00
CLINTON/Ind.(1839-48;29;30;Red)	40/20.00
Same/IND.(1854;PAID/3[C];Red)	20.00
Same/IA.(-;-PAID 3;Black)	20.00
COLFAX IND.(1853;fancy oval with spreading eagle at top--MD;PAID;Black)	2750.00
COLUMBUS/Ind.(1837-49;30;PAID;Red,Black)	15.00
Same(1849-54;32;PAID/3[C];5;Black)	15.00
CONNERSVILLE/Ind.(1845-54;30;3,5,10;PAID;Red,Black)	15.00



CORYDON-/IND.-(("ND"small)(1850-52;29;PAID 5,10,20; Red,Black)	20.00
---	-------

Read the contents of your covers. Historical contents may
be of greater value than the postal markings.

INDIANA

Town Postmark Dates Seen Size Color Value



COTTAGE GROVE/CLARK CO. IA. (1840;33,NOR;Black) . 275.00
 COVINGTON/Ind.(1838-52;31;5[C];PAID;Blue,Black) . 25/15.00

Crawfordsville, Ia. Jan 6

Crawfordsville, Ia. (1831-32;SL-31x3,MDD;Black) . 750.00
 CRAWFORDSVILLE, IA. (1832;SL-44x3,YMDD;Black) . 375.00
 CRAWFORDSVILLE/Ia. (1834-48;30;V,5,10,PAID;Red,Black) . 30/15.00
 Same/Ind. (1847-55;32;5,10,PAID,PAID/3;Red,Black) . 10.00
 Same/IND. (1847;31;FREE;Red) . 15.00
 DALTON/Ind. (-;30;PAID/3[C];Black) . 60.00
 DANVILLE/Ind.(1851;30;5[C];Red) . 30.00
 DARLINGTON/Ind. (1853;30;Black) . 50.00
 DECATUR/Ind. (1852-54;30;5[C];Black) . 30.00
 DELPHI/IND(1837-38;30;Black) Two types . 30.00
 Same/Ind. (1840-53;30;5,5[C],X,PAID;Red,Black) . 15.00
 DOOR VILLAGE/Ind. (1856;35;-) . 50.00
 DUBLIN/Ind. (1845-50's;31;5[C];5cts.(inverted arc), PAID,PAID[arc],PAID/3[C];Red,Black,Blue,Green) . 50.00
 Same/IND. (1854-56;28;PAID/3[arc];Black) . 30.00
 DUNLAPSVILLE/IND (1852;30;PAID/3[C];Black) . 35.00
 EAST GERMANTOWN/IA(1848-49;30;Red) . 50.00
 ECONOMY/Ind. (1854;30;PAID/3[C];Black) . 40.00
 EDINBURGH/Ind.(1850-53;32;Black) . 20.00
 Same/IND("ND"small)(1854-56;31;FREE;Black) . 20.00
 ELIZABETH/IND. (1851;31;PAID/3[C];Black) . 35.00
 ELIZABETH TOWN/IND. (1850's;30;PAID/3[C];PAID;Black) . 30.00
 ELKHART/Ind.(1852;33;PAID/3;Black) . 30.00
 Same/IND. (1852-53;31;PAID/3[C];Black) . 30.00
 EUGENE IA(1831;20;Black) . 100.00



EVANSVILLE/Ia. (1836-48;30;5,10[5mm],5,10[10mm], PAID, FREE;Red,Blue,Black) . 30/15.00
 EVANSVILLE/Ind. (1848-54;31;3,5,6,9,10,15,20,24,30,40, STEAM 10, STEAM 20,PAID/3[12x12],PAID/3[21x14], PAID/6[17x19],PAID/3[arc-26x20],PAID;Red,Blue,Green,Black) . 75/15.00
 EVANSVILLE/IND. ("ND"small caps)(1855;31;PAID 3, PAID/6[C];Blue,Black) . 40.00
 (Evansville Ind)(no town mark,drop letter)(-;DROP/2[22x16];Blue) . 50.00
 EVANSVILLE/IND(1862;DC-25;DUE 3,30[C];Black) . 20.00
 Same(-;32;Black) . 20.00
 EVERTON/Ind(1854-55;29;PAID/3[C];Black) . 50.00
 FAIRFIELD/Ind.(1847;-;10[F];Red) . 50.00
 Same/IND(1851;28;PAID 5;Red) . 30.00
 FARMINGTON/Ind.(1843;-;Red) . 50.00
 FORT WAYNE/IA("A"high)(1850'S;32;PAID/3[C];Black) . 20.00




Same/IA. ("a"high)(1835-51;30;V,X,PAID,FREE;Red,Black) . 50/15.00
 Same/IND(1853;32;PAID/3[C];Black) . 30.00
 Same.IND./5(1853-55;32;Black) . 40.00
 FRANKFORT/IA. (1835;37;Black) . 40.00
 Same/Ind. (1838-52;30;PAID,PAID/3[arc];Blue,Red,Green,Black) . 15.00
 FRANKLIN/Ind.(1847;30;5;Black) . 30.00
 Same(1849-54;33;5,10,PAID,FREE;Red,Blue,Black) . 15.00

Town Postmark Dates Seen Size Color Value

FREMONT/IND(1850's;31;Black) . 50.00
 FRENCH ISLAND/IND.(1850-63;29;PAID/3[C];Black) . 60.00
 GOSHEN/Ind.(1837-54;30;5,V,X,10,3,PAID;Red,Green,Black) . 15.00
 GREENCASTLE, IA. (1829;SL-39x3;Black) . 500.00



GREEN CASTLE/Ind.(1838-51;30;PAID,PAID 3;Red,Black) . 40/15.00
 Same/IND. (1852-55;31;PAID,PAID/3[C];Black) . 20.00
 GREENFIELD/ IND. ("ND"small)(1850-51;28;5,10;Red) . 25.00
 Same/IND. (1852-53;32;PAID/3[C];Black) . 20.00
 Same/Ind. (1852-53;29;PAID/3[C];5[C];Red) . 15.00
 GREENSBORO/Ind.(1852-53;29;PAID/3[C];Red,Black) . 50.00
 Same/IND(1863;DC-25-14;PAID/3;Black) . 25.00



GREENSBURG, IA(1842-49;DC-30x18;Red,Black) . 30.00
 Same,IND(1849;DC-30;Red,Black) . 40.00
 GREENSBURGH/Ind. (1851-52;34;5,10,PAID,PAID/3;Red,Blue,Black) . 15.00



GREENVILLE/INDIANA. (1845;31;Black) . 50.00

HAGERSTOWN, IA

JULY 20

HAGERSTOWN, IA. (1848;SL-33x3;Black) . 500.00
 HAGERSTOWN/IND. (1852-55;30;PAID,PAID/3[C];Black) . 40.00
 HAMILTON/IND("ND"small)(-;28;PAID,10;Red) . 35.00
 HANOVER (Jefferson Co.) (1860's;26;PAID/3;Black) . 50.00
 HARTSVILLE/IND. (1850's;29;PAID/3[C];Black) . 50.00
 HERMAAN/Ind. (1853;30;PAID/3[C];Black) . 40.00



HINDOSTAN/I(1822;30;Red) . 200.00
 HOPE/Ind. (1853-54;28;PAID/3[C];Black,Red) . 40.00
 HUBBARD/IND(c. 1863;22;Black) to Germany . 125.00
 HUNTINGTON/Ind. (1850-55;30;5,PAID,PAID/3[C];Red,Green,Black) . 30.00



INDIANA FURNACE/IND(1850's;-;PAID/3[C];Black) . 50.00

Only one example is known of many rare markings.

INDIANA

Town Postmark Dates Seen Size Color Value

INDIANAPOLIS

The source of most of the data on Indianapolis postmarks is the book "The Postal History of Indiana", by J. David Baker (Leonard H. Hartmann Philatelic Bibliopole, Louisville Kentucky, 1976) Numbers following the town name refer to illustrations in the book.

*Indianapolis
Sept 5*

Indianapolis/Sepr.5(1822;Ms;25[ms];Black) 1500.00



INDIANAPOLIS,/IND(1)(1824-25;DC-16-26;Black,Red) . . . 300.00



INDIS.IN.(2)("S" & "N" high, fleuron)(1825-32;29;PAID; Red,Black,Violet) 40.00



INDIANAPOLIS/IND.(3)(1833-42;30;PAID, FREE;Blue, Olive Green,Red,Brown-red,Black) 10.00
 Same(3C1)(No date in center)(1844-62;30;PAID 3; Red,Green,Black) 15.00
 Same(with 13mm high "I") 15.00



Same/Ind.(4)(1842-52;30;PAID,3[C],5[C],10[C], FREE;Red,Blue,Green) 10.00
 Same(1845-50;FORWARDED;Red,Blue) 40.00
 Same(1845;2[C],PAID;Red) 50.00
 Same(1847;fancy PAIDs;Red) 15.00
 Same(1851-53;large PAID 3;Red) 10.00




Same Ind/PAID 1(D3)(1852-53;30;Red,Black) 70.00

Prices are for covers with the more common rating marks.

Town Postmark Dates Seen Size Color Value




Same IND./3 PAID(5,5A)(1852-54;32;PAID;Black) 15.00



Same IND./5(6)(1852-53;32;Black) 30.00
 Same/IND.(7)("ND"small)(1854;32;Black) 15.00
 Same(1852-54;10[C],PAID/21[C];Black) 50.00



Same IND./5(8)("ND"high)(1854-55;32;Black) 20.00
 Same(1854;10[C];Black)California rate 50.00



Same IND./3 PAID(9)("ND"high)(1854-55;32;Black) 25.00
 Same(10)(1854-59;29;NOR;PAID;Black) 25.00



Same IND./PAID(11)("ND"high)(1855;32;Black) 30.00



Same/IND.(12)(1856;30;NOR;FREE;Black) 30.00
 Same(12C3)(No month-day)(1856;1¢;Black) 35.00



Same/Ind.(13)(--;35;1;Red) 50.00
 Same(1857;--,YMDD;--) 30.00

INDIANA

Town Postmark Dates Seen Size Color Value



Same/IND(16)(1861;DC-26;Black) 30.00
 (No townmark)(ca. 1850;PAID, DROP[15x4],2[C];Red) 50.00
 Same(1851;DROP[10x3,1][20mm]) 50.00
 Same(1845;ADVERTISED[56x3];Blue) 50.00
 Same(1853;ADVERTISED[45x3];Red) 50.00



JACKSONBURG INDIANA(1840-42;28,NOR;Black) 75.00
 Same/Ind.(-;29;5[C];PAID;Red) 30.00
 JAY/IND(1859-60;32;Black,Blue) 35.00
 JEFFERSONVILLE/Ind.(1838-52;30;PAID;Blue,Black,Green) 20.00
 Same/IND.(1853;32;PAID;Blue,Black) 30.00
 JONESBOROUGH/Ind.(185-;30;PAID/3[C];Black) 50.00

KNIGHTSTOWN IA.

July 29

KNIGHTSTOWN IA.(1837;SL-44x3;Black) 500.00
 Same IA(raised and small)(1838;SL-43x3,MD;Black) 500.00
 KNIGHTSTOWN/Ind.(1838-54;30;PAID,PAID/3[C];Red,Blue,Black) 60/20.00
 Same/IND(-;25;PAID;Black) 25.00
 KNOX/IND(1862;32;PAID;Black) 50.00
 KOKOMO/Ind(1849-54;30;5[C];PAID/3[C];Black) 40.00
 Same/IND.(1854;30;5[C];PAID/3[C];Black) 40.00
 LAFAYETTE/IN.("N"small & high)(1832-49;30;5,5[F],10,X[2 sizes];PAID,FREE,5,10[tall,shaded];Red,Blue,Green,Black) 50/10.00



Same/Ind.(1849-55;32;5,10,PAID/3,PAID;Red,Blue,Black,Green) 15.00
 LA FAYETTE IA./3 PAID("A"small & high)(1850's;31;Red,Blue) 40.00
 LAGRO/la(1835;29;Black)(hand drawn manuscript) 75.00
 Same/Ind.(1850-52;34;3,5,PAID;Blue,Black) 15.00



LAKE/COURT/HOUSE/INDIANA(1838-42;pentagon 29,NOR;Black) 350.00
 LA PORTE/la.(1835-50;30;PAID,FREE,X,10[three heights 6, 17 & 22mm.];Red,Black) 15.00
 Same/la.("A"small & high)(1846-54;30;PAID,5,10,PAID/3[arc],PAID/6[arc];Black) 15.00
 Same/Ind.(1846-55;34;PAID/3[C];PAID/3[arc];5,V,10,10[C];Black,Red) 15.00
 LAPORTE/IND(1864;DC-25;free frank[ms];Blue) 30.00
 LAUREL/Ind.(1847-55;33;PAID;Black) 30.00
 Same(1859;P.O.BUSINESS/FREE[half C-32];Black) 20.00
 Same/IND(1861-62;DC-13-26,YD;PAID/3[C];Black) 40.00
 Same(1862;PASSED/CAMP MORTON;Black) 275.00

Town Postmark Dates Seen Size Color Value



LAWRG.IN.(LAWRENCEBURG)("G"and"N"small & high, fleuton)(1822-49;30;Blue,Black) 10.00
 LAWRENCEBURG/Ind.(1846-55;29;PAID,PAID/3[C],5,FREE;Red,Black) 20.00
 Same(1847;30;Maroon) 30.00



LAWRENCEBURGH/IND.(1853-57;32;3[C],PAID/3[C],10,5;Red,Blue,Black) 20.00
 LEAVENWORTH/Ind.(1851;33;PAID,3;Red) 75.00
 LEBANON/Ind.(1850;30;10;Black) 30.00
 Same/IND.(185-;36;PAID/3[C];Black) 35.00
 LEESBURG/Ind.(1845;30;Red) 25.00
 Same/IND("ND"small)(1850's;28;Red) 40.00
 LEXINGTON/Ind.(1855;28;PAID/3[C];Red) 40.00
 Same(-;32;PAID;Red) 20.00
 LIBERTY/IND(1829-33;27,NOR;Red,Black) 50.00



LIBERTY*INDIANA*(1832;DO-32x22,MDD in two lines;Red) 300.00
 LIBERTY/la.("a"high)(1832-53;30;3,5,10,PAID,FREE;Red,Black) 20.00
 Same(1842;Green) 30.00
 Same/la.("a"high)(ca. 1851;30;FREE,G.C.W.Thompson [P.M.'s name,fancy script hdstp];Black) 300.00
 Same/Ind.(1850's;29;PAID/3[arc];-) 15.00
 LIMA/Ind.(1839-47;32;V,X,V & X in wavy box,PAID;Red,Blue,Green,Black) 20.00
 Same(1852;30;negative PAID in 3;Black) 40.00
 LIVONIA,IA(1839;SL-29x6;Red) 850.00
 LOCKPORT/Ind(1852;28;FREE;Blue) 60.00



LOGANSPORT/INDIANA(1834-36;DC-27-16;Red,Black) 75.00
 LOGAN'sPORT/la.(1836-50;30;5,5[C],10,PAID;Red,Black) 15.00
 LURAY IND.(1854;SL-23x3,MDD;5[C];Black) 600.00
 MADISON,IA.(small"A")(1819-20;arc-,MDD in inverted arc below;Black) 250.00



MADISON/INDIANA(1820-23;DO-34x27,MDD in center;Black) 250.00
 MADISON/IA.(1830-34;box 31x11;Black) 125.00
 MADISON/IN.(1831;box 31x11;Black) 150.00
 MADISON/la.(1833-34;box 31x15;Black) 125.00
 Madison/In.(1830-36;box 31x15,MDD after In.;Black) 100.00
 Madison/la.(1833-34;box 31x15,MDD after la.;Paid;Black) 100.00
 Type face variations occur in box Marks.

INDIANA

Town	Postmark	Dates Seen	Size	Color	Value
MADISON	Ia. (1830-45;30;5,V,10,X,PAID,FREE; Red,Black)				20/10.00
	Same/Ind. (1845-53;30;3,5,5[C],10,10[framed],PAID; Red,Blue,Black)				10.00
	Same IND/5 (1852-53;31;Blue,Black)				30.00
	Same IND/3 PAID (1852-55;31;Blue,Black)				15.00
MANCHESTER	/Ind. (-;29;5[C];Red)				50.00
MARION	/Ind. (1848-50's;31;PAID,V;Black)				30.00
MARTINSVILLE	/IND (1850's;32;5,3,PAID;Black)				30.00
	Same (1860's;25;3;Black)				25.00



MECHANICSBURG IND.	(1861;fancy oval eagle at top--; Blue)				1850.00
--------------------	---	--	--	--	---------

MELROSE, IA.
Dec 23rd 1847.

MELROSE, IA.	(1847;SL-33x3,YMDD;FREE;Black)				750.00
--------------	--------------------------------	--	--	--	--------

MELROSE, IA.
October 21st 1847

	Same (1847;SL-20x2;Black)				750.00
MEXICO	/Ind. (1850's;31;PAID;Black)				50.00
MICHIGAN CITY	/Ind. (1837-52;30;3,5,10,PAID,FREE;Red, Blue,Black)				25/15.00
	Same (1845-52;34;3,5,10,PAID;Blue,Black)				10.00
MIDDLEBURY	/Ind. (1854;29;PAID/3[C];Black)				35.00
MILFORD	/Ind. (1850's;29;5[C],PAID/3[C];Black)				30.00
MILLVILLE	/Ind. (1865-69;26;PM frank[ms];--)				25.00



MILTON, INDIANA	(Quaker date) (1832;32;Red)				200.00
	Same/IND. (1834;31;Black)				75.00
	Same/Ind. (1848-51;31;5[C],PAID,MDD in one line in town mark;Red,Black)				50.00
	Same/Ind. (thinner letters,MDD in two lines) (1849-50;32;5,PAID;Red,Black)				20.00



MISHAWAKA/INDIANA	(1834-39;DO-34x24;Red)				300.00
MISHAWAUKA	/Ind. (1840-53;30;5[C],10[C],PAID,3; Red,Blue,Black)				20.00
MITCHELL	/IND. (c. 1861;--;free P.O.B.;Black)				40.00
MIXERVILLE	/IND (1856;30;Black)				60.00
MONGOQUINONG	/Ind. (1838-50;29;10;Red,Black)				40.00
MONROVIA	/IND. (-;32;PAID;Black)				40.00



MONTEZUMA/****IA****	(1838;25,NOR;Black)				200.00
----------------------	---------------------	--	--	--	--------

Town	Postmark	Dates Seen	Size	Color	Value
MONTICELLO	IA.				



MONTICELLO/IA.	(1836;23;Black)				100.00
	Same/IND (1841;30;Blue)				50.00
	Same/IND. (larger letters) (1852-53;32;PAID/3[C],5; Black)				40.00
MOORESVILLE/IA.	("A" small & high) (1835-53;DC-31-20; 5[C],10[C],PAID;Black)				60/40.00
MT. CARMEL	/IND. (1850's;30;3[C],PAID/3[C];Black)				50.00
MT. PLEASANT	/Ind. (-;28;5[C];Black)				75.00
	Same/IND (-;31;5[C];Black)				75.00
MT. VERNON	/Ia. (1839;DC-30-18;Black)				60.00
MOUNT VERNON	/Ind. ("Ind" small) (1840-42;29;Black)				20.00
	Same/Ind ("Ind" normal) (1843-53;29;PAID/3, 5,5[C],PAID 5,FREE;Red,Blue,Green,Black)				15.00
MUNCIETOWN	/IND (small letters) (1838-40;29;Black) ("IND" in SL at bottom of C)				20.00
	Same/Ind. (normal size letters) (1841-53;30;5,10, PAID/3[C],PAID[F];Red,Black)				15.00
	Same (1845-47;30;Green)				30.00
NEW-ALBANY	/Ind. (1833-42;30;PAID;Blue,Black)				30.00
NEW ALBANY	/Ind. (1843-54;30;5[10mm]5[16mm.],10,X, PAID,PAID/3[C];Red,Blue,Green,Black)				25.00
NEW ALBANY	/IND. ("ND" small) (1851-55;31;5,FREE,PAID,X, PAID/3[C];Black)				25.00
	Same/IND ("ND" normal) (1852-54;30;PAID/3[C],PAID, 5;Black)				15.00
NEW CASTLE	/Ia (1844;25;Black)				60.00



NEWCASTLE/IND	(1844;23;Black)				60.00
NEW CASTLE	/Ind. (1850-55;32;PAID,5;Black,Red)				20.00
NEW CORYDON	/IND (1854;31;PAID/3[C];Black)				45.00

New Garden, Ia

New Garden, Ia.	(1855;SL-39x3;Blue)				500.00
NEW HARMONY, IA.	(large letters, wording continuous) 1836-43;32;PAID;Red,Black)				35.00
	Same/Ind. (1844-52;29;V,X,24,30,PAID;Black)				20.00



	Same (with rate numerals 5 and 10 in circle of small 5s and 10s)				400.00
NEW LONDON	/IND. (-;37;PAID/3[C];Black)				50.00
NEW TRENTON	/Ind. (1855;32;PAID 3;Blue)				40.00
NEW WASHINGTON	/Ind. (1850;SL-40x3,MD;Black)				500.00
NEW WASHINGTON	/Ind. (-;SL-45x3,MD;5[C];Black)				500.00

NICONZA IA MAR 01

NICONZA IA.	(1848-51;SL-22x3,MDD;PAID,5,X,FREE; Black)				450.00
-------------	---	--	--	--	--------



NOBLESVILLE HAMILTON CO. IA.	(1835-39;DC-30-19; Black)				225.00
NOBLESVILLE/HAMILTON CO. IA.	(1840-50;34;PAID; Black)				100.00

INDIANA

Town	Postmark	Dates Seen	Size	Color	Value
NOBLESVILLE	HAM CO./IA.	(1852;DLDC-30-20,innerline wavy;Blue)			200.00
NOBLESVILLE	/IND	(1851;34;PAID;Red)			30.00
		Same(larger,thinner letters)(1853;32;PAID,10[C];Black)			25.00
NORTH MADISON	/Ind.	(1850;30;10]octagon 18x18], PAID;Red,Black)			50.00
		Same/IND(1853-54;32;3;PAID;Red)			20.00
NOH.MANCHESTER	/Ind.	("H"of" NOH"small & high) (--;29;5[C];Black)			150.00
NORTH.MANCHESTER	/ind	(1850's;32;PAID/3[C];Blue)			100.00
NOTRE DAME	/IND.	(1850's;30;Red)			50.00
		Same/-IND>("ND"small)(1850's;29;3;5;PAID;Red)			50.00
OAKFORD	/Ind.	(c.1861;-;free P.O.B.;Black)			40.00
OGDEN	/ind	(1856-58;30;PAID/3[C];Black)			50.00
ONTARIO	/Ind.	(1849-52;27;PAID;Black)			30.00
		Same(thinner letters)(185-;30;PAID/3[C];Black)			30.00
PATRIOT	/Ind	(1852;28;PAID/3[C];Black)			40.00
PENDLETON	/IA.	(1846-51;31;PAID;5;Red,Blue)			40.00
PENNVILLE	/IND.	(1856-60;32;PAID;Black)			30.00
PERRYSVILLE	/IA.	(1843-54;29;V,5,10;PAID;Red,Black)			25.00
PERU	/Ind.	(1839-54;32;PAID;Red,Black)			30/20.00
		Same(1859;32;Black) To Canada			50.00
		Same/IND.(-;29;FREE;Black)			15.00
PETERSBURGH	/Ind	(1851-52;29;5[C];PAID/3[C];Red)			25.00
PITTSBURGH	/Ind.	(1850-52;33;3;3[C];5;PAID;Red,Blue)			20.00
PLAINFIELD	/IND	(185-;28;PAID/3[C];Black)			50.00
PLEASANT VIEW	/Ind	(1854;30;5[C];Black)			60.00
PLYMOUTH	/Ind.	(1842-55;30;PAID/3[C];5,5[C];10[oval], PAID,FREE;Black)			20.00
		Same(1839;FREE;Green)			60.00
		Same(1861;34;PAID[box];Black)			50.00
POINT COMMERCE	/Ind.	(1852-53;30;5;Black)			40.00
		Same(1852;28;Black)			50.00
PORTLAND MILLS	/Ind	(1855;29;PAID/3[C];Black)			40.00
PRINCETON	/Ind.	(1839-54;30;V,5,5[oval],10,PAID,FREE; Red,Black)			30/15.00
		Same/IA.("A"small & high)(1851-52;31;5;Black)			40.00
PUTNAMVILLE	/IND	(1850's;30;5[C];Black)			30.00
QUEENSVILLE	/IND.	(1856;31;Free F.P.Cone P.M.[ms]; Red)			40.00
RAINSVILLE	/Ind	(1850's;30;PAID/3[C];Black)			50.00
RAYSVILLE	/Ind.	(1853-56;30;PAID/3[C];Red,Black,Brown)			50.00
REELSVILLE	/IND.	(1853;33;Black)			25.00
RENSELEAR	/Ind.	(1851-52;28;3[C];5[C];PAID;Red,Blue)			30.00
		Same/IND(-;30;PAID/3[C];Black)			30.00
REYNOLDS	/IND	(1861;36;PAID;Black)			30.00
RICHLAND	/IND	(1861-62;32;Black)			30.00



RICHMOND, INDIANA.	(1831;28,NOR;Black)	100.00
Same/IA.("a"high)	(1835;29;Red)	75.00
Same/IND.	(1833-48;30;5,5[C],10[C];PAID,FREE; Red,Blue,Black)	15.00
Same/Ind.	(1848-54;33;PAID,3,5[small & large],5[C], PAID/3[C];Red,Blue,Black)	10.00
Same/IND	(1850's;31;PAID/3;Black)	50.00
RISINGSUN	IN.(1824-26;arc 31x18;semi C inside town mark;Black)	350.00
RISING SUN	/Ind.(1833-51;31;PAID/3,5,5[C],10,10[C], PAID,FREE;Red,Black)	15.00
	Same(1850;30;40[California rate];Black)	50.00
ROCHESTER	/IA.(1835;30;-)	30.00
	Same/IND(1855;30;PAID/3[arc];Black)	40.00
ROCKFORD	/IND(1863;26;Black)	40.00
ROCKPORT	/IA.(1839;0-29x23,MDD in two lines in center; Black)	300.00



ROCKPORT	/IA.("A"small)(1840;DC-30-18;Black)	40.00
	Same Ia(thick letters)(1840;DC-30-17;Black)	50.00
ROCK PORT.	Ind.(1841-56;29;10,PAID;Red,Orange,Black)	15.00

Town	Postmark	Dates Seen	Size	Color	Value
ROCKVILLE	/IA.("a"small & high)	(1835-49;30;PAID; Black)			40/15.00
		Same/IND.(1854;32;10;Black)			30.00
ROSSVILLE	/IND.	(1852;29;PAID/3[C];Black)			40.00
RUSHVILLE	/IA.	(1837;30;Black)			50.00



RUSHVILLE	/IA.	(1838;0-24x20;Black)			325.00
RUSHVILLE	/Ind.	(1840-49;30;PAID;Red,Blue,Black)			20.00
		Same(larger letters)(1850's;30;PAID/3[C];5[C];Black)			50.00
ST.OMER	/IND("T"high)	(1850's;30;PAID/3[C];Blue Black)			50.00



ST.OMER	/-IND.	(1851;29;5;PAID;Red)			50.00
ST.PAUL	/IND.	(1861;30;PAID/3[C];Black)			40.00
SAINT PETERS	/Ind	(1853;30;PAID/3[C];Black)			50.00
SALEM	/Inda.("a"high)	(1833-49;29;PAID;Brown,Blue,Black)			20.00
SCIPIO	/Ind.	(1850's;-;PAID,3[C];Black)			30.00
SHELBYVILLE	/IA.	(1834;31;Red)			100.00



Same	(1835-38;29,NOR;Red)	100.00
Same/IN.	(1835;27;Red)	100.00
Same/Ind.	(1838-52;29;PAID;Green,Black)	20.00
Same	(Red)	75.00
Same/IND.	(1852-53;31;PAID,5;Black)	30.00
SIDNEY	/IA.(1855;-;PAID/3[C];Black)	40.00
SOUTH-BEND	/IA.("a"high & small)(1837-52;30;3,PAID/3 [oval],5,V,5[oval],10,X,PAID/3[C];PAID; Red,Green,Black)	20.00
SOUTH BEND	/IND.(1852;31;PAID/3[C];FREE;Black)	20.00
	Same(1871;24;Schuyler Colfax frank as V.P.;Black)	--



SOUTH HANOVER	/IA.("a"high)	(1835-53;30;PAID,FREE; Red,Black)	15.00
	Same/IND.	(1850's;30;5;Black)	20.00



SPENCER, IND.	1831(1831-35;27;Black)	100.00	
SPRINGVILLE	/Ind.(1852;29;FREE;Black)	30.00	
STILESVILLE	/Ind.(1850's;29;5[C];Black)	30.00	
SULLIVAN	/IND.	(1850's;30;PAID/3[arc];Black)	40.00

Read the introduction to this catalog.

INDIANA

Town	Postmark	Dates Seen	Size	Color	Value
SUNMAN RIPLEY CO. Ia.	(1841;28;Black)				200.00
TERRE HAUTE/IND.	(1827-30;DC-27;PAID[box]; Red,Black)				150.00

TERRE-HAUTE INDA. ("A"small & high, fleuron)	(1828-32; --;PAID[box];Red,Black)				50.00
Same/IND.	(1830;30;Red,Black)				50.00
TERRE HAUTE/Ia.	(1835-51;30;5,PAID,FREE; Red,Blue,Black)				15.00
Same/IND.	("ND"small, thin letters)(1854-55;32;PAID,3; Black)				30.00
Same IND/3PAID	(1852-53;32;PAID;Black)				30.00
Same IND/5	(1854;32;Black)				30.00
TIPTON/IND.	(1850's;35;PAID;Black)				40.00
TRENTON/IND.	(1851;35;PAID;Black)				40.00
TRINITY SPRINGS/Ind	(1850's;29;PAID/3[C];Black)				40.00
TRIPTON/IND	(1850's;35;PAID;Black)				60.00
TROY/Ind.	(1851-54;29;PAID/3[C];Red,Black)				30.00

UTICA/Ind.	(1852-55;30;PAID/3[C];5[C];Blue,Black)				25.00
VALPARAISO/Ind.	(1842-54;30;3,10,10[F], PAID;Red,Black)				10.00
Same	(1845-47;30;large X[box];Green)				100.00
VERNON/Ind.	(1850-52;32;3,5,5[C],PAID;Black)				30.00
VERSAILLES/Ind.	(1850's;28;5[C];Black)				40.00
VEVAY/Ind.	(1838-55;30;PAID;Red,Black)				30.00

VINCENNES I	(1820-22;26;Black)				60.00
Same IA. ("A"small)	(1820;26;Black)				60.00
Same (no state designation)	(1824-25;27;Black)				40.00
Same "I"	(1828-49;29;Red,Black)				15.00
Same/Ind.	(1839-52;29;1,3,5,10,10[C];PAID; Red,Blue,Black)				15.00
Same/Ind.	(1850's;1;Blue)				50.00
WABASH/Ind.	(1844-49;29;V,PAID;Red,Black)				25.00
Same	(1850-51;33;5,10,PAID;Red,Black)				20.00
WALPOLE/IND.	(1850's;32;Black)				50.00
WARRENTON/Ind	(1854;29;PAID/3[C];Black)				50.00

WARSAW/Ind	(1848;33;Black)				30.00
WARSAW, Ind.	(1850-51;DO-26x21, MDD in two lines in center;Black)				300.00

Town	Postmark	Dates Seen	Size	Color	Value
WARSAW/IND	(1850's;31;Black)				30.00
Same(c. 1862;DC--;Due 3[ms];Black)					20.00
(No town mark)	(1846;DUE/2[C];Black)				50.00
WASHINGTON/Ind.	(1838-51;30;PAID;Red,Black)				25.00
Same/IND.	(1850's;32;5;Black)				50.00
Same/IND(c. 1863;24;FREE[box];Black)					20.00
WAVELAND/Ind.	(1853;30;5[C];Black)				30.00
WESTCHESTER/IND.	(-1850's;30;Black)				50.00
Same	(1860;35;Black)				50.00
WESTFIELD/IND	(1852;30;PAID/3[C];Black)				30.00
WEST POINT/IND.	(1850's;31;PAID/3[C];Black)				40.00
WESTVILLE/IND.	(1850's;29;PAID/3[arc];Black)				40.00
WHITLEY/Ind.	(1853;30;X[dotted C];Black)				40.00
WILLIAMSBURGH/Ind.	(1850's;30;PAID/3[arc];Black)				40.00
WILMINGTON, Ind.	(1850's;34;PAID 3;Black)				40.00
WINCHESTER, IND. ("N" & "D" small)	(1847;SL-28x3;Black)				400.00

Winchester, Ind.

Winchester, Ind.	(1847;SL-26x3;Black)				400.00
WINCHESTER/IND	(all letters small, "ND"very small) (1843-50;30;5,PAID;Black)				60.00
Same	(all letters same small size)(1844;29;Black)				60.00
Same/Ind.	(1850-51;33;5,10,PAID;Red,Black)				20.00
WINNAMAC/IND	(1850's;32;PAID;Red)				40.00
WOLCOTT'S MILLS/IA.	(1849-55;29;V,10;Blue,Black)				25.00

MANUSCRIPT TOWN MARKS

Statehood Period

(See Territorial Section for pre 12/10/1816 manuscript markings)

Town	Dates Seen	Value
Abington	1841-43, 1851-55	35.00
Albion	1848-54	25.00
Alexandria	1850's	30.00
Alfont	1852	50.00
Allisonville	1849-50	50.00
America	1853	40.00
Americus	1848-51	20.00
Amsterdam	1851, 1855	40.00
Andersontown	1831-32, 1840-48	75/20.00
Andersonsville	1830, 1849	75/40.00
Angola	1846-47	30.00
Annapolis	1840, 1850	40.00
Anoka	1856, 1862	40.00
Anthony	1855	60.00
Artic	1855	50.00
Attica	1837-48	20.00
Auburn	1847	30.00
Aurora	1839, 1845-49	35.00
Austin Station	1862	40.00
Avilla	1850	35.00
Bainbridge (Putnam Co)	1854	25.00
Barbersville	---	---
Bargersville	1853	50.00
Barren	1851, 1855	50.00
Bartonia	---	---
Bath	1848	50.00
Battleground	1851	30.00
Bean Blossom	1846	50.00
Bedford	1825-28, 1835-36, 1843-50/40	20.00
Beech Grove	1849	85.00
Belleville	1850	40.00
Bennets Switch	1850's	40.00
Bennettsville	1850	50.00
Bennington	1854	40.00
Benton	1840-56	50/30.00
Bentonville	1843	50.00
Bethlehem	1832, 1839	50.00
Bigelows Mills	1847	75.00
Big Spring	1848	40.00
Blackford	1842-47	40.00
Blairsville	1854	40.00
Bloomfield	1825-31, 1847-50	50/30.00
Blooming Grove	1838, 1844	40.00
Bloomington	1823-45	60/30.00
Bluffton	1840-48	30.00
Bono	1819-21, 1846	200/65.00

INDIANA

Town	Dates Seen	Value	Town	Dates Seen	Value
Boon Grove	1849	40.00	Delectable Hill	1844	75.00
Boonville	1823-45	50/25.00	Delphi	1834-42	25.00
Bowling Green	1830-37, 1844-45	50/20.00	Deming	1854	60.00
Bowrie	1864-66	60.00	Dicksbuoy	1838	100.00
Boydensville	1827-29	85.00	Dicksons Mills	1833, 1844-46	75/40.00
Brandywine (Hancock Co.)	1829	35.00	Dillsboro	1848-52	50.00
Brandywine (Shelby Co.)	1843	50.00	Door Village	1838-40, 1850's	50/30.00
Brazil	1850-51	40.00	Dover Hill	1849	50.00
Brighton	1839, 1846-49	50/30.00	Drewersburg	1850	75.00
Broad Ripple	1850's	50.00	Dublin	1841-50	40/20.00
Brookville	1817-19, 1828-36	175/35.00	Dunlapvi (Dunlapsville)	1825-33, 1849	50/20.00
Brownsburg	1850-52	50.00	Dupont	1848, 1855	40/30.00
Brownstown	1817, 1820, 1832-51	150/20.00	Eagle Village	1835, 1846-47	100/40.00
*Brownsville (Fayette Co.)	1819	—	Economy	1831, 1841-48	30/20.00
Brownsville (Union Co.)	1843-45	30.00	Edinburgh	1833-39	40.00
Bruceville (Knox Co.)	1818-27	100/30.00	Eel River (Allen Co.)	1841-43	40.00
Bruins X Roads	1859	100.00	Elizabeth	1844, 1849	30.00
Bryantsville	1853	50.00	Elizabethtown	1849-50	20.00
Buck Creek	1851	60.00	Elkhart	1841, 1847	30.00
Buckskin	1854	50.00	Elliottville	1827	150.00
Burlington (Carroll Co.)	1844	30.00	English	1856	60.00
Burlington (Greene Co.)	1825	125.00	Eugene	1833-53	40/30.00
Butler	1841	40.00	Evansville	1819-34	100/50.00
Butlerville	1850's	35.00	*Everton	1833	—
Byron (Laporte Co.)	1845, 1849, 1854	50/25.00	Fairfield	1842-52	30/20.00
Cadiz	1847	50.00	Fairplay (Green Co.)	1851	100.00
Cambridge	1839	50.00	Fairview (Montgomery Co.)	1838-40	40.00
Cambridge City	1837	50.00	Fairview (Randolph Co.)	1854	50.00
Camp Creek	1853	75.00	Farmersville	1850's	50.00
Camp Morton	c. 1862	50.00	Fillmore (Porter Co.)	1853	100.00
Camp on the Recos River	1850	—	Flat Rock (Shelby Co.)	1846	50.00
Cannelton	1846-50	40.00	Fleming (Shelby Co.)	1835	100.00
Carlisle	1821, 1827-48	75/30.00	*Flemings (Wayne Co.)	Dec. 1816-Jan. 1817	—
*Cedar Grove	1840	—	Flint	1855	50.00
Cedar Lake	1844	60.00	Fort Branch	ca. 1858	50.00
Centre (Howard Co.)	185-s	35.00	Ft. Harrison	1818	1000.00
Centreville	1823, 1833-36, 1844	75/40.00	Fort Wayne (Allen Co.)	1830-34	150/50.00
Charleston	1817	75.00	Fort Wayne (Randolph Co.)	1820-23	200.00
Charlestown	1817, 1822-43	85/40.00	Same (datelined Ft. Dearborn)	1823	2000.00
Charlottesville	1838, 1846	50/30.00	Frankfort	1832-35	40.00
Cherubusco	1849	50.00	Franklin	1836-48	30/20.00
Chester	1851	50.00	Frankton	1852-59	25.00
Chili	1846, 1854	50/30.00	*Fredericksburgh	1840, 1846	—
China (PM frank)	1834	250.00	Frederia	1835, 1842	40.00
Chippewa	1837	100.00	Fulton (Fulton Co.)	1844	100.00
Chippeway (PM frank)	1833	150.00	Galena	1846	50.00
Cicero (Hamilton Co.)	1840	50.00	Gallatin	1847	50.00
*City West	*1839-46, 1841	75.00	Germanville	1849	40.00
Clarksburg	1847	65.00	Gilead	1847	50.00
Claypool	1844-46	50.00	Good Hope	1836	60.00
Clify (Decatur Co.)	1852	40.00	Goshen	1835, 1845	40.00
Clinton	1836, 1842	40/30.00	Gosport	1843, 1847, 1854	40.00
Coffee	1852	60.00	Grandview	1855	40.00
*Coffee Creek	1837-41	—	Grants Creek	1845	125.00
Coffins Station	1861	100.00	Granville	1843, 1848	40/20.00
Cole Creek	1850's	60.00	Graysville (Sullivan Co.)	1850	40.00
Columbia (Fayette Co.)	1842	75.00	Green Castle	*1825, 1828-34	50/25.00
Columbus	1824, 1832-37	50/30.00	Greenfield	1834, 1845-49	40/25.00
Concord	1851	50.00	Greensboro	1842, 1846	40/30.00
Connersville	1819, 1830-44	75/30.00	Greensburgh	1832-48	40/25.00
Conns Creek	1834	75.00	Greensfork	1850's	50.00
*Conwells Mills	1834	—	Greenville	1838	50.00
Cooks Station (Elkhart Co.)	1850's	50.00	Greenwood	1833, 1851	50/35.00
Corydon	1817-24, 1830-44	150/20.00	Grovertown	1862-63	75.00
Covington	1829-37	60/40.00	Groves	1841	50.00
Crawfordsville	1828-33	40.00	Hagerstown	1842-51	25.00
Crooked Creek	1850's	50.00	Hamilton	1844-45	40.00
Crooked Lake	1839	100.00	Hanover (Shelby Co.)	*1823, 1831	100.00
Crossings of Duck Creek	1827	60.00	Hardinsburg (Wash. Co.)	1848	50.00
Cross Plains	1850-57	50.00	Harlan	1850	30.00
Crown Point	1847	40.00	Harmony (Harmonie)	1821-28	100.00
Cumberland	1840, 1853	40.00	Harrisburg	1850	50.00
Currys ville	1855	60.00	Harrison	*1822, 1823	150.00
Cynthiana	1831, 1836, 1842-49	45/25.00	Harrodsburg	1847	50.00
Dalton	1850	50.00	Hartford	1818	125.00
Danville	1833-53	50/20.00	Hartford City	1854	40.00
Dan Webster	1854	75.00	Hartsville (Bartholemew Co.)	*1847, 1853	35.00
Darlington	1837	30.00	Hebron	1846-49	50.00
Davidson	1841	75.00	Heltonville	1855	40.00
*Davis Creek	1855	—	Herman	1849	50.00
Dayton	1833, 1841-45, 1853	50/30.00	Hibernia	1847	100.00
Decatur	1839-44, 1849	40/20.00	Highland (Vermillion Co.)	1843, 1850	50/30.00
Deep River	1844	40.00	Hillsboro	1844, 1855, 1861	40/20.00
Deerfield	1841-50's	50/25.00	Hindostan	1821-22	100.00
Dekalb	1844	40.00			

INDIANA

Town	Dates Seen	Value	Town	Dates Seen	Value
Hobart	1855	60.00	Milltown	1849	50.00
Hobbierville	1851	50.00	Milroy	1849-50	50.00
Homer	1850's	15.00	Milton	*1831,1832-35,1845-48	50/35.00
Honey Creek	1825,1838	100/75.00	Mishawaka	1834	50.00
Howard	1860's	60.00	Mississinawa	1836	200.00
Hudson	1836-37	75.00	Mongoquinong	1836	60.00
Huntingburg	1845	40.00	Monmouth	1852	40.00
Huntington	1839-46	45/30.00	Monoquet	1845	75.00
Huntsville	1848	50.00	Monroe (Tippecanoe Co.)	1845	75.00
Hunts X Roads	1844,1847	50.00	Monroe C.H.	*1818,1819-20	150.00
Independence	1855	50.00	Monrovia	1837-46	60/30.00
Indianapolis	1822,1827	1000/500.00	Montezuma	*1826,1827-54	75/30.00
Jacksonburg	1849	50.00	Montgomery	1850's	75.00
Jacksonville	1843	75.00	Monticello	1838,1848-50	40/30.00
Jamestown	1844-53	60/40.00	Montpelier	1844-47	30.00
Jasper	1836-44	60/30.00	Moorefield	1848-50	50.00
Jay C.H.	1838-41,1847-51	125/25.00	Morgantown	1841	50.00
Jefferson	1833,1854	50/35.00	Morristown	1848-52	50.00
Jeffersonville	1817-27	150/50.00	Moscow	1838-50	50/40.00
*Kankakee	1832	---	Mt. Auburn	1844,1854	75/40.00
Kelso	1845-50's	60/30.00	Mt. Carmel	1850	25.00
Kendallville	1844,1851	40.00	Mt. Comfort	1855,1862-63	25.00
Kingsbury	1840-48	75/50.00	Mt. Etna	1849	40.00
Kirks Cross Roads	1845-49	65/50.00	Mt. Pleasant	1831,1834-51	35/20.00
Kirks Mills	1840	200.00	Mt. Tabor	1846	75.00
Knightstown	1833,1848	60/35.00	Mt. Vernon	1830-39	40/15.00
Knox	1853	50.00	Muncie Town	1830-33,1838,1841	50/30.00
Kokomo	1846	85.00	Murrays Mills	1831	75.00
Laconia	1828,1839-40,1852	75/40.00	Napoleon	1832-51	75/30.00
Ladoga	1845	45.00	Nashville	1845-48	40.00
Lafayette	1828-31	100/50.00	Natchez	1848	40.00
La Grange	1846-51	30.00	Nebraska (Crawford Co)	1850's	40.00
Lagro	1837-48	50/25.00	New Albany	1818-20,1824-37	150/40.00
Lake (Station) (Spencer Co.)	1853-55	75.00	Newark	1851	100.00
Lake Court House	1838-43	100.00	Newberry	1851	60.00
*Lakeport or Lakport	1833-35	---	Newburg(h)	1839-45,1855	40/30.00
Lanesville	1840-46	40/25.00	New Carlisle	1838-47	25.00
*Laporte	1832	---	Newcastle	1836-50	35.00
Laurel	1845-48	30.00	New Corydon	1846	40.00
Laurenceport	1851	75.00	New Durham	1844-50	30.00
Lawbgh or Lawrenceburg(h)	1818-25	250/75.00	New Frankfort	1845(?)	25.00
Lawrenceville	1849-55	50.00	New Garden	1836,1843,1848-50	100/50.00
Leavenworth	1820,1846	150/30.00	New Harmony	1832-34	100.00
Lebanon	1837-49	40/25.00	New London (Howard Co.)	1848	60.00
Leesburg	*1841,1843-48	40/30.00	New Market (Vigo Co)	1844	125.00
Leesville	1843-48	30.00	New Mt. Pleasant	1840	75.00
Leopold	1846-52	50/30.00	New Philadelphia	*1844,1847	60.00
Lewisburg	1846,1850-55	40/20.00	Newport	1828,1831,1839-47	60/30.00
Lexington	1830-49	50/30.00	New Providence	1838-39,1843	80/50.00
Liberty	1829,1840-43	75/50.00	New Ross	1840's	30.00
Liberty Mills	1847	30.00	Newtown	1832-37,1845	40/30.00
Lima	1837-42	20.00	New Trenton	1833,1843-45	35.00
Limber Lost	1855	75.00	Newville	1844	50.00
Linden	1855	50.00	New Washington	1831,1848-50	80/30.00
Linton	1839-46	50/30.00	New Winchester	1849	75.00
Lisbon	---	---	New York	1841	100.00
Little York	1845-46	60.00	Nicholsonville	1850's	50.00
Livonia	1820-37	175/50.00	Niconza	1845-47	75.00
Lockport	1848	50.00	Noble C.H.	1842-46	75.00
Logan	1844	75.00	Noblesville	1825-26,1832-50	150/30.00
Logansport	1829-31,1843	75/30.00	Northfield	1843,1848	50.00
Lost River	1839	75.00	*North Hogan	1844	---
Luray	1842	40.00	North Madison	1850	50.00
Lynnville	1842-50's	60/30.00	North Manchester	*1840,1846-50	40.00
Mackville (Randolph Co.)	1847	100.00	Northport	1846-47	100.00
Madison	1817-18,1822-31	100/30.00	Nottingham	1848-51	50.00
Manchester	1841-46	35/25.00	Nulls Mills	1854-59	100/50.00
Manhattan	1842	75.00	Numa	1848	75.00
Manwarings	1840-51	60/40.00	Olean	1850's	50.00
Marion	1839-47	60/40.00	Ontario	1850	30.00
Martinsville	1838-50	40/20.00	*Orange	1845	---
Mechanicsburg (Henry Co)	1854	50.00	Orland	1842,1847,1855	50/20.00
Merom	1828-43	50/30.00	Orleans	1831-37,1850-53	60/40.00
Merrillville	1851-54	50.00	Ossian	1854	40.00
Metea	1839,1850	60/40.00	Oswego	1845,1851	40/30.00
Mexico	1846-49	50/30.00	Owensville	1818,1842	125/40.00
Miami	1855	50.00	Oxford	1847-49	40/30.00
Michigan (or) Mich City	1834-37	50.00	Palestine (Lawrence Co.)	1819-22	100.00
Michigantown	1834,1855	60/30.00	Palestine (Kosciusko Co.)	1849	40.00
Middlebury	1840's	25.00	Palmyra	1846-47	40.00
Middletown	1846-49	45.00	Paoli	1817-21,1831-54	100/15.00
Milan	1843,1853	20.00	Paris	1832,1840-42	40/25.00
Milford	1844,1850-51	40.00	Parkersburg	1847	30.00
Millmout	1845	125.00	Parkville	1853-54	50.00
*Millport	1840	---	Pashawn	1854	125.00

INDIANA

Town	Dates Seen	Value	Town	Dates Seen	Value
Patoka	1853	60.00	Sandy Ridge	1854	75.00
Patrickburgh	1855	60.00	Santa Fe	1853	50.00
Patriot	1830's-40's	50.00	Saundersville	1843	50.00
Paw Paw	1850-51	50.00	Scipio	1842	40.00
Pendleton	1840-44	20.00	Scotland	1846	20.00
Penn	1841-44	50.00	Selma	1855, 1861	40.00
Pennville	1850-52, 1863	25.00	Sharpsville	1850's	40.00
Perkinsville	1850-60	50.00	Shawnee Mound	1854-55	60.00
Perry	1844, 1852	60.00	Shawnee Prairie	1837-38	150.00
Perrysburgh	1848-52	25.00	Shelbyville	1823-40's	250/40.00
Perrysville	1837-43	35.00	Shoemaker	1819	125.00
Peru	1834-37	50.00	Siloa	1842	60.00
Petersburg	1828-50	60/30.00	Six Mile	1839	50.00
Philadelphia	1860	40.00	Slawson	1842	50.00
Philomath	1844	60.00	Slinkards Mills	1846	60.00
Piketon	1844-55	75.00	Smithfield	1841-43, 1854	75/50.00
Pittsburg	1849	30.00	Somerset (Franklin Co.)	1824, 1831	100/60.00
Plainfield	1838, 1845	50/40.00	Somerset (Wabash Co.)	1851-52	40.00
Pleasant Grove	1845	50.00	South Bend	1831-33, 18377	60/30.00
Pleasant Hill	1837-51	40/20.00	Southport	---	---
Pleasant Spring	1851	75.00	South Whitley	1846, 1849	40.00
Pleasant View (Shelby Co)	1847	60.00	Spartanburg	1845-53	40.00
Poinsett	1844	60.00	Spencer	1824, 1832-33, 1837-49	50/30.00
Pt. Commerce	1838-51	75/50.00	Springfield (Franklin Co)	1825	75.00
Point Pleasant	1830	100.00	Springfield (Posey Co.)	1821	100.00
*Poole	1844	---	Springfield Mills	1851	40.00
Poolsville	1848	50.00	Springtown	1844	50.00
Poplar Hill	1846	75.00	Springville	1833	50.00
Portersville	1841	60.00	Stanford	1842	50.00
Portland (Fountain Co.)	1829, 1837, 1850	40.00	Steeles	1853	30.00
Portland Mills	1845	50.00	Steuvenville	1846	50.00
Port Royal	1831	100.00	Stilesville	1845	30.00
Poseyville	1846-47	40.00	Strawtown	1837-42	40.00
Prairie Creek	*1825-30, *1840, 1854	---/30.00	Sugar Creek	1841	40.00
Prairieton	1846-47	30.00	Sugar Grove	1857	40.00
Prairieville	1833	100.00	Sugar River	1857	40.00
Prattsburg	1851	75.00	Sullivan	1844-45	40.00
Price	1852	75.00	Sulphur Hill	1842	40.00
Princeton	1818-39	100/30.00	Sulphur Springs	1850	20.00
*Printers Retreat	1828	---	Summit (Whitley Co.)	1850's	50.00
Proctorsville	1840	60.00	Sunmans (Sunman)	1846-48	40.00
Prosperity	1865	50.00	Swan	1838	50.00
Prosville	1841	30.00	Tamarack	1838	200.00
Pulaski (Elkhart Co.)	*1829, 1838	75.00	*Tanners Creek	1841	---
Putnamville	1843-48	30.00	Taylorsville	1850's	30.00
Quercus Grove	1836	40.00	Terre Coupe	1836, 1844	60/40.00
Raglesville	1851-52	40.00	Terre Haute	1818-27, 1832-35	150/100/50.00
Rainsville	1836-48	50/30.00	Tetersburg	1850	50.00
Randolph	1852	50.00	*Thompson	1821	---
Raysville	*1834, 1853	50.00	Thornto(w)n	1846-49	30.00
Reddington	1843, 1847-51	50/30.00	Tipton	1854	30.00
Reeses Mills	1846-48	50.00	Tiptonsport	1832	75.00
Rensselaer	1846-54	20.00	Toolsville	1848	30.00
Reserve	1853	40.00	Trask	1846	100.00
Reynolds	1850's	50.00	Treaty Ground(s)	1837	75.00
Richardson	1850's	75.00	Tremont	1840	200.00
Richmond	1818-29	100/75.00	Troy	1833-53	30/20.00
Rigdon	1855	75.00	Turkey Creek (Kosciusco Co.)	1839	100.00
*Ripley	1832-34	---	Turmans Creek	1850's	50.00
Rising Sun	1820, 1830-37	75/30.00	Union City	1854	40.00
Roanoke	1853	50.00	Union Mills	1850-54	30.00
Rob Roy	1833, 1839-51	75/30.00	Utica	1831, 1849	50/30.00
Rochester	1837-53	25.00	Vallonia	1823	100.00
Rock Creek (Carrol Co.)	1843	150.00	Vandalia (Owen Co)	1852	30.00
Rockford	1836-53	45.00	Vandalia (Wayne Co)	1832	150.00
Rockport	1819, 1833-47	100/20.00	Vera Cruz	1850's	25.00
Rockville	1826, 1831-34	100/40.00	Vernon	*1827, 1837-48	---/30.00
Rodmans	1835	35.00	Versailles	1831, 1837-41, 1850's	100/30.00
Ro(d)gersville	1852-53	60.00	Vevay	1814, 1822-38	185/40.00
Rolandsville	1839	25.00	Vienna	1849	20.00
Rome	1834, 1839-43	50/30.00	Vincennes	1818-23	100/60.00
Romney	1850	50.00	Wabash	1847	20.00
Rosedale	1861	60.00	Wadeville (Owen Co)	1842	75.00
Roseville	1831-34	35.00	Walesboro	1858-59	25.00
Rossburgh	1848	50.00	Wallace	1839	50.00
Rossville	1847, 1851, 1855	40.00	Walnut Ridge	1839	60.00
Royalton	1848	40.00	Walton	1857	30.00
Rushville	*1827, 1835-42	40.00	Warren (Huntington Co)	1852	30.00
Russellville	1834, 1851-53	50/30.00	Warren (Warren Co.)	1833-36	35.00
Russiaville	*1850, 1854	30.00	Warrenton	1845	75.00
St. Marys	1850-51	40.00	Warsaw	1839	40.00
St. Peters	1850	60.00	Washington	1819, 1829-38	175/50.00
Salamonia	1858	50.00	Waterloo (Fayette Co.)	1837, 1848	50/30.00
Salem	1818, 1820-26	100/20.00	Waveland	1833-37, 1842-49	100/30.00
Salem Center	1855	40.00	Waynetown	1849	30.00

INDIANA

Town	Dates Seen	Value
Wea	1841-42	75.00
West Creek	1840,1853	75/40.00
West Field	1845-50's	30.00
West Franklin	1837	75.00
*West Liberty	1829	—
Westport	1842-44	30.00
West Union (Knox Co.)	1836,1842-44	75/50.00
Westville	1850's	40.00
Wheeling	1840	40.00
Whitcomb	1850's	50.00
White Oak Grove	1853	50.00
Whitley	1840	60.00
Whitley C.H.	1847-50	25.00
Williamsport	1833-49	30.00
Wilmington	1836-50	30.00
Winamac	1841-43, 1847-50's	20.00
Winchester	1830,1837-47	60/30.00
Windsor	1840,1845-47	50.00
Winslow	1840,1844	30.00
Wolf Lake	1845-55	30.00
Woodbury (Madison Co)	1850	75.00
Woodville (Jackson Co.)	1845-47	50.00
Wrightsedale	1836	75.00
Yellow Springs	1853	75.00
*York Ridge	1838	—
Yorktown	1841,1848	30.00
Zionsville	1850's	50.00

NOTES

INDIAN TERRITORY

See Oklahoma

Transparent tapes of all sorts can be harmful to old paper and should not be used in making repairs to covers. Various types of non-destructive documentary tapes of archival quality are available to make such repairs.

Price depends on demand as much or more than on rarity. Many statehood town postmarks exist in very small numbers, yet are reasonably priced

The first day of a rate change greatly increases the value of a cover.

Very fine and superb strikes of postmarks sell for more than catalog prices, while poorer strikes sell for less.

When the same marking is used for ten or more years, the early dates usually sell for more than the late dates.

IOWA

AS LOUISIANA TERRITORY
1805-1812

Other than wandering fur traders the only white men occupying Iowa during this time were Julien Dubuque, who with a small group of friends mined lead on Dubuque's Spanish land grant in the Dubuque area, and the United States troops who occupied Fort Madison (1809-1813), the first military post in Iowa. Hand carried outgoing letters are known from both of these groups.

"The Mines of Spain 17th June 1809" is the heading of this letter from Julien Dubuque to a St. Louis merchant. It was carried by favor of U.S. Indian agent Nicholas Boilvin. 3000.00

"Fort Madison 12th Feb. 1810" letter from Capt. Horatio Stark (commanding officer) to the commanding officer at Detroit. After a month in transit this piece entered the U.S. mail at St. Louis. 2500.00

AS MISSOURI TERRITORY
1812-1821

Julien Dubuque died in 1810 and the War of 1812 Indian attacks not only forced the abandonment of Ft. Madison in Sept. 1813, but brought a halt to all Dubuque area lead mining. No outgoing letters from Iowa are known during this period, but could exist from the Ft. Madison garrison in 1813 or from fur traders known to have been operating during the years 1817-18 on the Des Moines River, at mouth of the Little Maquoketa, and at the Flint Hills (Burlington area). They may also exist from Prairie du Chien area lead miners who probably made exploratory trips to the area of Dubuque's old mine on west side of the Mississippi River.

AS UNORGANIZED TERRITORY
Aug. 10, 1821 - June 27, 1834

When Missouri entered the Union in 1821, Iowa reverted back to unorganized status. For nearly thirteen years it remained thus, leaving the earliest settlers in the awkward position of having no civil government. Late in this nebulous period the establishment of post offices at Dubuque's Mines (May 27, 1833) and at Peru (Aug. 26, 1833) did provide the first semblance of official postal service in the state. These two offices were imaginatively organized under the borrowed jurisdiction of Jo Daviess Co., Illinois, apparently to facilitate mail distribution through the post office at Galena, Illinois.

For years Iowa specialists have hopefully conjectured the existence of a cover mailed from Dubuque or Peru prior to the date that Michigan territorial jurisdiction took effect. Thus it is a real pleasure for the Iowa editor to be able to significantly enlarge the scope of Iowa postal history in this edition of the catalog by finally announcing the existence of five covers dated during the unorganized period. The five covers known to have passed thru the Dubuque and Peru post offices prior to the date that Michigan territorial jurisdiction took effect are all in the Lucius Lyon Papers, the property of the William L. Clements Library at the University of Michigan (Ann Arbor).

*Dubuques Mines 30/4 free
Up. Mis. Dec 28 3*

*Du Buques Mines Up. (per) Mis(sissippi)(Dec.28, 1833; Ms;Red) ---

One student of unorganized territory covers interprets "Up. Mis" as Upper Missouri. The editor admits the theoretical possibility of such a reading (a throwback to outdated or inaccurate maps) but thinks Upper Mississippi is probably more accurate as it was a commonly used term, showing up not only in addresses on incoming mail to this area in 1831-33 period, but on the masthead of one of Dubuque's first newspapers.

*Dubuques Mines
March 18*

*Du Buques Mines(E)(March 3, 1834;Ms;Red) ---
*(L)(May 7, 1834) ---

Town Postmark Dates Seen Size Color Value

*Peru
May 8 1/2*

*Peru(May 8, 1834;Ms;Black) ---

An * used here & elsewhere in the Iowa section indicates institutional ownership. Such listings remain unpriced except in those cases where similarly dated, privately owned examples are known to exist.

AS MICHIGAN TERRITORY
June 28, 1834 - July 3, 1836

Iowa post offices operating under the jurisdiction of Michigan Territory: Belleview, Burlington, Clark's Ferry, Davenport, Dubuque's Mines, Fort Des Moines(#1), Fort Madison, Gibson's Ferry, Iowa, Keokuck, Parkhurst, Peru.

The Keokuck office listed above is not the present day Keokuck, but an 1836-38 post office in Des Moines County.

Burlington Des Moines Co M.T.(E)(May 2, 1835;Ms; Black) 400.00
(L)(April 7, 1836) 400.00
*Du Buques Mines M.T.(E)(Aug. 13, 1834;Ms;Black) ---
(L)(Sept.27, 1835) 600.00
DUBUQUES MINES/Mic.T.(E)(Jan. 11, 1836; C-30; FREE;Black) 1800.00
(L-Mich Terr)(June 24, 1836) 1800.00
Same(Feb. 15, 1835;Green) 1800.00
*Fort Des Moines(E)(Dec.6, 1835;Ms;Red) 800.00
(L-Mich. Terr)(June 12, 1836) 800.00
Fort Des Moines M.T.(E)(Feb.7, 1836;Ms,Red) 1000.00
(L)(May 8, 1836;Ms;Black) 900.00
*Peru(Sept.29, 1834;Ms;Free Thos.McKnight P.M.[ms]; Black) ---

AS WISCONSIN TERRITORY
July 4, 1836 - July 3, 1838

Iowa post offices operating under the jurisdiction of Wisconsin Territory: Augusta, Belleview, Black Hawk, Bloomington, Burlington, Camanche, Carl Port, Cedarville, Charleston, Clark's Ferry, Davenport, Dubuque, Durango, Farmington, Fort Des Moines(#1) Fort Madison, Geneva, Grand View, Higginsport, Iowa, Jacksonville, Keokuck, Montrose, Moscow, New Lexington, Parkhurst, Peru, Pleasant Valley, Portoro, Rock Creek, Rockingham, Salisbury, Sanbornton, Vanderpool, Wapello, Waubesaepinicon, West Liberty, West Mount Pleasant, Wyoming.

The office listed above is not the present-day Keokuck but an 1836-38 post office in Des Moines County.

Augusta I.T.(E)(Sept.22, 1837;Ms.Black) 120.00
(L-Wis. Terr)(March 13, 1838) 100.00
(L) See Iowa Territory ---
Black Hawk W.T.(E)(Dec. 1, 1837;Ms;Free Wm L. Toole PM; Black) 120.00
(L)(Dec. 19, 1837;Ms;Free Wm L. Toole P.M.[ms];Black) 100.00
Bloomington W.T.(E)(Oct.29, 1837;Ms;Black) 120.00
(L)(Dec.25, 1837) 100.00
Burlington W.T. or Wis(E)(June 27, 1837;Ms;25[ms];Black) 150.00
(L)(June 15, 1838) 125.00
BURLINGTON/Wis. T.(E)(Feb.26, 1838; C-31.Black) 200.00
(L)(June 27, 1838) 200.00
Same(May 8, 1838;Brown) 200.00
BURLINGTON/I. T.(E)(March 29, 1838; C-31;Green) 200.00
(L) See Iowa Territory ---
Camanche W.T.(Dec. 1838;Ms;Black) See Iowa Territory ---
Clark's Ferry W.T.(April 9, 1838;Ms;6-1/4[ms];Black) 120.00
Davenport W.T.(E)(Dec. 1, 1836;Ms;Black) 150.00
(L)(Nov. 1, 1837) 100.00
(E)(July 12, 1837;Red) 120.00
(L)(Jan. 10, 1838) 100.00
Same(Feb. 9, 1838;Brown) 120.00
Dubuque W.T.(Oct. 3, 1836;Ms;-) 250.00
Dubuques Mines WT(Dec.23, 1836;Ms;-) ---
DUBUQUES MINES/Mic.T.(E)(C-30;FREE.PAID;Black) ---
See Michigan Territory ---
*(E-Wis Terr)(July 31, 1836) 1200.00
(L)(Feb. 15, 1837) 1200.00

IOWA

Town	Postmark	Dates Seen	Size	Color	Value
DUBUQUE/WT	(E)(March 3, 1837; C-30; FREE; Black)				500.00
	(L-Wis.Terr)(June 17, 1838)				400.00
	(L) See Iowa Territory				---
Fort Des Moines	(E)(Dec. 4, 1836; Ms; Free C.A. Carter PM [ms]; Black)				300.00
	*(L)(March 1, 1837)				250.00
	(E)(July 6, 1837; Free[ms]; Red)				250.00
	(L)(Oct. 29, 1837)				250.00

Fort Des Moines (#1), the only 19th century military post in what is now the State of Iowa to have its own post office was established on Sept. 25, 1834 and abandoned June 1, 1837. Its post office was established on Sept. 28, 1835 and continued under the name of the fort until March 28, 1838, when the name was changed to Montrose.

(Fort)Madison W.T. ("Fort" omitted)	(Dec. 10, 1836; Ms; 25[ms]; Blue)				150.00
Fort Madison W.T. (E)	(March 18, 1837; Ms; Red)				120.00
	(L)(Jan. 1, 1838)				100.00
	Same(Nov. 25, 1837; Black)				120.00
FORT MADISON/Wis.T. ("I.T." in ms oval "Wis")	(E)(April 11, 1838; C-31; Red)				200.00
	(L) See Iowa Territory				---
FORT MADISON/Wis.T. (E)	(May 3, 1838; C-31; Black)				200.00
	(L) See Iowa Territory				---

*Iowa W.T.
Feb 16*

Iowa W.T. (E)	(May 21, 1837; Ms; Free[ms]; Black)				120.00
	*(L)(Feb. 16, 1838)				100.00
Montrose W.T. (E)	(July 1, 1838; Ms; Free A.S. Austin PM[ms]; Black)				120.00
Pleasant Valley W.T. (E)	(Jan. 18, 1838; Ms; 18-3/4[ms]; Black)				120.00
Rockingham W.T. (E)	(Jan. 10, 1838; Ms; 18-3/4; 25[ms]; Black)				150.00
	(L)(June 6, 1838)				120.00
Wapello W.T. (E)	(May 7, 1838; Ms; 33oz. \$33[ms]; Black)				120.00
	On package wrapper				120.00
West Mt. Pleasant W.T. (E)	(Feb. 5, 1838; Ms; Black)				150.00
	*(L)(April 8, 1838)				120.00

IOWA TERRITORY

July 4, 1838 - Dec. 27, 1846

POPULATION

1836 --	10,531	1846 --	102,388
1838 --	22,859	1850 --	192,214
1840 --	43,112	1856 --	517,875

Iowa capital cities: Burlington (1838-40), Iowa City (1841-57), Des Moines (1858-present).

The "U.S. Official Register" shows the following number of post offices existing in Iowa Territory: 1839 (36), 1841 (74), 1843 (102), 1845 (115).

Andrew I.T. (E)	(Jan. 19, 1842; Ms; Black)				60.00
	(L)(Sept. 25, 1843)				50.00
Andrew Iowa (E)	(Aug. 7, 1843; Ms; Blue)				50.00
	(L)(Jan. 31, 1846; Ms; Black)				40.00
(3)Augusta I.T. (E)	(1837-38; Ms; Black) See Wis.Terr				---
	(E)(Under Iowa Territory)(May 29, 1839)				70.00
	(L)(Dec. 21, 1844)				50.00
(2)Bellview I.T. (E)	(Sept. 20, 1838; Ms; P.M. Frank; Black)				60.00
	(L)(April 30, 1846)				50.00
	(E)(Dec. 13, 1839; Blue)				60.00
	(L)(Sept. 23, 1842)				50.00
(2)Bellview Ia. (E)	(March 19, 1840; Ms; Black)				50.00
(2)Bellview Io (E)	(April 22, 1840; Ms; Black)				50.00
(2)Bellview Iv (E)	(Nov. 24, 1840; Ms; Black)				50.00
(2)Bellview I.T. (E)	(June 20, 1840; Ms; Black)				60.00
(3)Bentons Port I.T. (E)	(May 5, 1840; Ms; Black)				60.00
	(L)(April 1, 1845)				50.00

*Bentonsport Iowa
Dec 19 1846*

(3)Bentonsport Iowa (E)	(Dec. 19, 1846; Ms; Black)				50.00
-------------------------	----------------------------	--	--	--	-------

Town	Postmark	Dates Seen	Size	Color	Value
Berlin I.T. (E)	(Nov. 28, 1840; Ms; Blue)				60.00
	(L)(May 23, 1845)				50.00
	(E)(Dec. 5, 1840; Black)				60.00
	(L)(May 16, 1845)				50.00
(3)Black Hawk W.T. (E)	(1837; Ms; Black) See Wis.Terr				---
	(L)(Dec. 19, 1838)				75.00
(3)Black Hawk Iowa Tery. (E)	(July 25, 1838; Ms; Black)				75.00
(3)Black Hawk Iowa (E)	(Sept. 26, 1838; Ms; Black)				65.00
	(L)(Sept. 10, 1839)				60.00
(3)Black Hawk I.T. (E)	(Nov. 30, 1838; Ms; 6-1/4[ms]; Black)				90.00
Bloomfield I.T. (E)	(Jan. 2, 1846; Ms; Black)				50.00
	(L)(Dec. 12, 1846)				50.00
Bloomfield (E)	(Feb. 16, 1846; Ms; Black)				50.00
	(L)(Dec. 12, 1846)				40.00
(3)Bloomington W.T. (E)	(1837; Ms; Black) See Wis.Terr				---
(3)Bloomington I.T. (E)	(Sept. 25, 1838; Ms; Black)				60.00
	(L)(Oct. 1, 1839)				50.00
(3)Bloomington (E)	(Nov. 13, 1840; Ms; Black)				60.00
	(L)(June 18, 1841)				50.00
(3)Bloomington Iowa (E)	(June 18, 1841; Ms; Black)				60.00
(3)BLOOMINGTON/Iowa (E)	(Jan. 14, 1839; C-30; PAID.FREE; Red)				80.00
	(L)(Oct. 24, 1845)				60.00
	(E)(Nov. 14, 1845; Green)				80.00
	(L)(Dec. 8, 1846)				70.00
Bonaparte I.T. (E)	(July 8, 1842; Ms; Blue)				70.00
	(L)(July 16, 1844)				60.00
	(E)(July 30, 1843; Black)				70.00
	(L)(Dec. 22, 1846)				60.00
Bonaparte (E)	(June 23, 1845; Ms; Black)				60.00
	See note on New Lexington. this section.				

*Brighton
Dec 14 46*

Brighton I.T. (E)	(Dec. 14, 1840; Ms; Black)				80.00
	(L)(Dec. 8, 1845)				70.00
Brighton Ia. (E)	(Feb. 25, 1845; Ms; Black)				70.00
Brighton Iowa (E)	(March 17, 1846; Ms; Black)				70.00
	(L)(Dec. 8, 1846)				60.00
(2)Burlington Des Moines Co.M.T. (E)	(1835-36; Ms; Black) See Michigan Territory				---
(2)Burlington W.T. (E)	(1837-38; Ms; Black) See Wis.Terr				---
(2)BURLINGTON/Wis.T. (E)	(Feb.-June 1838; C-31; Black) See Wisconsin Territory				---
	(E)(As Iowa Terr)(July 8, 1838; Red)				200.00
	(L)(As Iowa Terr)(Sept. 2, 1838)				175.00
	Same(Brown) See Wisconsin Territory				---
(2)Burlington I.T. (E)	(March 12, 1839; Ms; --)				---
	(L)(Jan. 24, 1841; Ms; Black)				50.00



(2)BURLINGTON/I.T. (E)	(March 1838; C-31; FREE, PAID; Green) See Wisconsin Territory				---
	(E)(As Iowa Terr)(Jan. 2, 1839)				175.00
	(L)(Oct. 20, 1839)				160.00
	(E)(Sept. 16, 1838; PAID, FREE; Red)				175.00
	(L)(Nov. 3, 1846)				75.00
	(E)(Dec. 2, 1838; Black)				175.00
	(L)(Oct. 15, 1839)				160.00
	(E)(Jan. 2, 1839; PAID, 10; Blue)				175.00
	(L)(Aug. 18, 1839)				160.00
	(E)(May 12, 1839; Orange)				175.00
	(L)(March 10, 1842)				160.00
(2)Burlington Iowa (E)	(Aug. 28, 1841; Ms; Blue)				50.00
(2)BURLINGTON/Iowa (E)	(July 12, 1843; C-30; V, X; PAID, FREE; Red)				45.00
	(L)(Nov. 3, 1846)				35.00
(3)Camanche W.T. (E)	(Dec. 24, 1838; Ms; Black)				80.00
(3)Camanche (E)	(May 24, 1839; Ms; Black)				55.00
(3)Camanche, I.T. (E)	(Aug. 28, 1839; Ms; Black)				55.00
	(L)(Oct. 21, 1843)				45.00
(3)Camanche, I.Ty. (E)	(April 11, 1845; Ms; Black)				45.00
(3)Camanche Iowa (E)	(May 15, 1840; Ms; Black)				40.00
Cascade (E)	(Aug. 23, 1840; Ms; Black)				45.00
	(L)(June 24, 1844)				40.00

Town	Postmark	Dates Seen	Size	Color	Value
Cascade I.T.	(E)	(Oct.21,1843;Ms;Black)			50.00
	(L)	(March 29,1845)			45.00
Cedar Rapids,Iowa	(Nov.27,1846;Ms;Black)				250.00
Cedar River Iowa(E)	(March 16,1843;Ms;Black)				90.00
	(L)	(May 6,1845)			80.00
(3)Charleston I.T.	(E)	(Jan.23,1840;Ms;Black)			50.00
	(L)	(June 8,1841)			40.00
(3)Charleston Iowa(E)	(Sept.4,1840;Ms;Black)				50.00
	(L)	(May 21,1841)			40.00
(2)Clark's Ferry W.T.	(April 1838;Ms;Black)				---
	See Wisconsin Territory				

*Clarksville Iowa
Born 10*

Clarksville, Iowa	(Nov.10,1846;Ms;Blue)				150.00
Albia established under the name Clarksville Jan.15,1846, name changed to Monroe Centre May 24,1847, and to Albia, May 31,1848.					
Coffin's Grove, Iowa	(Jan.3,1841;Ms;Black)				100.00
Columbus City Iowa(E)	(March 5,1846;Ms;Black)				50.00
	(L)	(April 9,1846)			40.00
Columbus City I.T.	(E)	(April 6,1846;Ms;Black)			50.00
	(L)	(April 23,1846)			50.00
Crooked Creek I.T.	(Feb.26,1845;Ms;Black)				100.00
(2)Davenport W.T.	(1836-38;Ms;Black,Red,Brown)				---
	See Wisconsin Territory				
(2)Davenport I.T.	(E)	(Sept.18,1838;Ms;Black)			70.00
	(L)	(June 20,1846)			50.00
(2)Davenport Iowa(E)	(March 28,1839;Ms;Black)				60.00
	(L)	(Dec.15,1845)			40.00
(2)DAVENPORT/IOWA(E)	(Jan.6,1839;C-31;Blue)				70.00
	(L)	(July 23,1846)			50.00
	(E)	(April 26,1840;Red)			55.00
	(L)	(Dec.25,1846)			45.00
	(E)	(April 4,1842;Black)			55.00
	(L)	(Oct.10,1842)			45.00
	(E)	(Feb.7,1845;Green)			60.00
	(L)	(June 19,1846)			50.00
	(E)	(Aug.28,1846;Orange)			55.00
	(L)	(Dec.25,1846)			50.00
	Same	(Sept.25,1846;Brown)			60.00
Delhi, Iowa(E)	(Dec.13,1845;Ms;Black)				60.00
	(L)	(Sept.9,1846)			50.00
DeWitt I.T.	(E)	(June 13,1844;Ms;Black)			50.00
	(L)	(March 22,1846)			40.00
	Same	(Sept.17,1846;Blue)			45.00
DeWitt,Iowa(E)	(Feb.29,1846;Blue)				40.00
	(L)	(April 25,1846;Black)			35.00
	See note on Vandenburg, this section.				
*(1)Du Buques Mines Up.	(per)Mis(sissippi)(Dec.1833; Ms;Red)				---
	See Unorganized Territory				
*(1)Du Buques Mines	(March-May 1834;Ms;Red)				---
	See Unorganized Territory				
(1)Du Buques Mines M.T.	(1834-35;Ms;Red,Black)				---
	See Michigan Territory				




(1)DUBUQUES MINES/Mic. T.	(E)	(1836;C-30;Black,Green)			---
	See Michigan Territory				
	(L)	(1836-37;Black)			---
	See Wisconsin Territory				
	Same	(Green)			---
	See Michigan Territory				
(1)Dubuque W.T.	(Oct.1836;Ms;-)				---
	See Wisconsin Terr				
*(1)Dubuques Mines WT	(Dec.1836;Ms;-)				---
	See Wis. Terr				



(1)DUBUQUE/WT(E)	(1837-38;C-30;Black)				---
	See Wis. Terr				
	(E)	(As Iowa Terr)	(July 4,1838)		300.00
	(L)	(June 30,1839)			250.00

Town	Postmark	Dates Seen	Size	Color	Value
------	----------	------------	------	-------	-------



(1)DUBUQUE/IT(E)	(Feb.2,1839;C-30;PAID,FREE;Black)				300.00
	Same	(Aug.13,1839)			1000.00
	(L)	(Oct.2,1840)			250.00
(1)Dubuque I.T.	(E)	(Dec.2,1838;Ms;Black)			70.00
	(L)	(April 4,1840;P.M.frank(ms))			60.00
	(E)	(April 25,1840;Blue)			60.00
	(L)	(Sept.13,1843)			50.00
(1)Dubuque(E)	(July 1,1839;Ms;Black)				65.00
	*(L)	(Nov.13,1844)			---
(1)Dubuque Iowa	(June 6,1840;Ms;Black)				50.00
(1)DUBUQUE/IOWA(E)	(Jan.16,1841;C-31;Black)				50.00
	(L)	(Aug.13,1844)			40.00
	(E)	(May 6,1841;PAID;Red)			50.00
	(L)	(Dec.1,1846)			40.00
	(E)	(Dec.13,1843;Brown)			50.00
	(L)	(May 8,1845)			40.00
	Same	(June 17,1845;Orange)			50.00

*Eddyville Wapello Co. Ia. 1844
See on*

Eddyville, Wapello Co., I.T.	(Jan.8,1844;Ms;Black)				75.00
Eddyville	(Dec.26,1846;Ms;Black)				65.00
Edinburg I.T.	(E)	(Dec.19,1842;Ms;Black)			50.00
	(L)	(Nov.27,1843)			40.00
Edinburgh Iowa	(Oct.9,1843;Ms;Black)				50.00
Elk River IT(E)	(Feb.20,1846;Ms;Black)				200.00
	(L)	(March 27,1846)			150.00
*Fairfield I.T.	(May 8,1840;Ms;Red)				---
	(E)	(May 25,1840;Black)			80.00
	*(L)	(April 27,1842)			50.00
	Same	(May 31,1842;Blue)			50.00
FAIRFIELD/IOWA(E)	(Nov.28,1842;C-30;negative 5[C],10, 10[box];Red)				60.00
	(L)	(Dec.8,1846)			40.00
Same(1844-46 on gov't express mail carried down Des Moines River from Fort Des Moines #2 or Raccoon River Indian Agency)					
	(E)	(Dec.6,1842;Yellow)			75.00
	(L)	(April 8,1846)			60.00
	(E)	(Aug.29,1843;Orange)			50.00
	(L)	(Dec.3,1844)			40.00
Fairport I.T.	(Jan.27,1846;Ms;Black)				150.00
Fairview, Iowa	(Jan.8,1846;Ms;Black)				150.00
(3)Farmington I.T.	(E)	(Sept.26,1838;Ms;Black)			80.00
	(L)	(Feb.13,1840)			60.00
(3)FARMINGTON/Iowa(E)	(June 18,1840;C-30;Red)				80.00
	(L)	(April 14,1846)			50.00
	Same	(Jan.26,1843;Brown)			70.00
Florence I.T.	(Oct.1,1839;Ms;Black)				150.00
(2)Fort Des Moines	(Dec.1835-June 1836;Ms;Red)				---
	See Michigan Territory				

*St. Louis Moines
Dec 4th*

Same(1837)	See Wisconsin Territory				
Same(1836-37;Black)	See Wisconsin Territory				
(2)Fort Des Moines M.T.	(1836;Ms;Red)				---
	See note on this office under "As Wisconsin Territory", this section.				
(2)Madison W.T.	(Fort omitted)	(1836;Ms;Blue)			---
	See Wisconsin Territory				
(2)Fort Madison W.T.	(1837-38;Ms;Red,Black)				---
	See Wisconsin Territory				
(2)FORT MADISON/Wis.T.	(E)	(C-31;Black)			---
	(L)	(As Iowa Terr)	(Aug.1,1839)		100.00
	Same	(July 31,1839;PAID;Blue-green)			100.00
(2)FORT MADISON/Wis.T.	("I.T." in ms over "Wis.")	(E)			---
	(April 1838) See Wisconsin Territory				
	(E)	(As Iowa Terr)	(Sept.23,1838;C-31;Red)		150.00
	(L)	(April 10,1839)			100.00

Town	Postmark	Dates Seen	Size	Color	Value
(2)FORT MADISON/Wis. T. ("I" in ms over "Wis.")(E)					
	(July 19, 1838; C-31; Red)				150.00
	(L)(June 6, 1839)				100.00
	(E)(July 25, 1839; Black)				150.00
	(L)(Aug. 15, 1839)				100.00
(2)"J. B. Browne, P. M. of Fort Madison, I. T."(Ms; Black)					
	On cover with Oct. 15, 1838 St Louis Mo cds				---



(2)FORT MADISON/i. T. (E)(Sept. 10, 1839; C-31; 5[C], 10[oval]; PAID; Black)					75.00
	(L)(Nov. 21, 1846)				45.00
	(E)(Oct. 12, 1839; Green)				85.00
	(L)(June 30, 1840)				75.00
	(E)(Feb. 13, 1840; 5[C], 10, PAID; Red)				70.00
	(L)(Oct. 18, 1845)				50.00
	(E)(Feb. 3, 1843; Blue)				60.00
	(L)(Dec. 9, 1845)				50.00
(4)Fort Snelling(1832-33; Ms; Black) See Unorganized Terr					---
	Same(1834-36) See Michigan Territory				---
	Same(1837-38) See Wisconsin Territory				---
	(E)(As Iowa Terr)(July 13, 1838)				600.00
	(L)(As Iowa Terr)(Nov. 11, 1846)				500.00
	Same(Oct. 12, 1841; Blue)				500.00
	Same(1847-48; Black) See Unorganized Territory				---



(4)FORT SNELLING/Iowa(May 9, 1850; C-34; 10; Black) . . . 2500.00

Fort Snelling, Saint Peters and Wabashaw are the only Minnesota post offices with postmarks known during the period that the present State of Minnesota formed the northern portion of Iowa Territory (July 4, 1838 - Dec. 27, 1846). Although it seems improbable that the FORT SNELLING/Iowa Marking was used as early as the Iowa Territory period it is given full listing here because of its longstanding status as an "Iowa Classic".

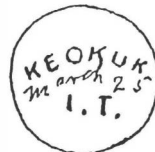
Fox, Iowa.(July 12, 1844; Ms; Black)					55.00
Fox, I. T. (E)(Jan. 31, 1845; Ms; Black)					60.00
	(L)(Aug. 15, 1846)				50.00
Garnavillo IT(E)(Sept. 10, 1846; Ms; Black)					100.00
	(L)(Nov. 19, 1846)				100.00
Glasgow, Iowa(Dec. 22, 1846; Ms; Blue)					150.00
Glen Dale I. T. (E)(Jan. 23, 1840; Ms; P. M. Free; Black)					200.00
	(L)(Nov. 20, 1840)				150.00
(3)Grandview I. T. (E)(Dec. 21, 1838; Ms; Black)					75.00
	(L)(Jan. 1, 1839)				65.00
	Same(Feb. 6, 1839; Red)				65.00
(3)Grandview I. Ty. (E)(Jan. 6, 1840; Ms; Black)					80.00
	(L)(June 27, 1840)				70.00
(3)Grandview, Iowa(E)(May 18, 1844; Ms; Black)					60.00
	(L)(Dec. 16, 1846)				50.00
Harrison, Iowa(July 29, 1841; Ms; Blue)					150.00
Hartford Des Moines Co. I. T. (Oct. 16, 1841; Ms; Blue)					90.00
Hartford I. T. (E)(Nov. 8, 1843; Ms; Black)					60.00
	(L)(Nov. 8, 1844)				50.00
	Same(Oct. 15, 1842; Blue)				70.00
Hope Farm, I. T. (Nov. 28, 1841; Ms; Black)					200.00

Indian Prairie I. T.

Indian Prairie I. T. (E)(July 19, 1843; Ms; Black)					200.00
	(L)(April 5, 1844)				200.00
(2)Iowa W. T. (1837-38; Ms; Black) See Wis. Terr					---
(2)Iowa I. T. (Nov. 16, 1838; Ms; Black)					200.00
Iowa City(E)(Jan. 24, 1840; Ms; Black)					150.00
	(L)(Oct. 17, 1840)				100.00
Iowa City I. T. (Jan. 31, 1840; Ms; Black)					150.00
IOWA CITY/Iowa(June 20, 1840; C-30; Brown)					150.00
	(E)(July 30, 1840; PAID; Blue)				80.00

Town	Postmark	Dates Seen	Size	Color	Value
	(L)(Oct. 21, 1845)				50.00
	(E)(April 17, 1841; Black)				80.00
	(L)(Aug. 19, 1841)				70.00
	(E)(April 6, 1845; Red)				50.00
	(L)(Nov. 9, 1846)				40.00

See note on Napoleon, this section.					
*lowaville(Nov. 13, 1840; Ms; Black)					---
*lowaville I. T. (Nov. 24, 1843; Ms; Black)					---
lowaville, Iowa(Feb. 27, 1846; Ms; Black)					150.00
Jacksonville IT(E)(Jan. 25, 1844; Ms; Blue)					60.00
	(L)(Jan. 23, 1845)				50.00
	(E)(Feb. 15, 1844; Black)				60.00
	(L)(April 2, 1846)				50.00
Jonesville I. T. (April 12, 1840; Ms; Black)					300.00
Keokuk IT(E)(July 28, 1842; Ms; Black)					100.00
	(L)(Dec. 16, 1845)				90.00
	Same(Dec. 5, 1843; Ms; Blue)				100.00



KEOKUK/I. T. (E)(Jan. 17, 1846; C-26[town name in arc]; Red)					400.00
	(L)(Sept. 15, 1846)				400.00
	(E)(March 25, 1846; Black)				400.00
	(L)(May 15, 1846)				400.00
Keosauqua I. T. (E)(Nov. 14, 1844; Ms; Black)					60.00
	(L)(Dec. 26, 1844)				50.00
Keosauqua Iowa(Aug. 29, 1846; Ms; Black)					50.00
KEOSAUQUA/Iowa(E)(Feb. 4, 1845; C-30; Blue)					70.00
	(L)(Sept. 9, 1845)				60.00
	(E)(March 13, 1845; Green)				80.00
	(L)(May 3, 1845)				70.00
	(E)(Jan. 20, 1846; PAID; Black)				60.00
	(L)(Sept. 19, 1846)				50.00

See note on Portoro, this section.					
Knoxville Iowa(E)(Oct. 31, 1845; Ms; Black)					70.00
	(L)(Oct. 31, 1846)				60.00
Knoxville(March 21, 1846; Ms; Black)					50.00

Louisville, March 22

Louisville I. T. (March 22, 1845; Ms; Black) 250.00

Louisville was the name given the present day Ottumwa by the commissioners who chose it as the county seat of Wapello County in May 1844. The name was never recognized by the Post Office Dept. and was the focus of considerable local disagreement until it was discarded for the original Indian name of Ottumwa (meaning swift water). The Louisville and St Peters postmarks are the only such unofficial town markings known in Iowa postal history.

Lyons, I. T. (E)(March 1, 1840; Ms; Black)					90.00
	(L)(Dec. 1, 1840)				80.00
(2)Madison W. T. ("Fort" omitted)(1836; Ms; Blue)					---
See Wisconsin Territory					
Mahaska I. T. (Oct. 19, 1844; Ms; Black)					300.00
Oskaloosa established under name Mahaska, June 19, 1844, name changed to Oskaloosa Oct. 19, 1844.					
Maquoketa I. T. (E)(March 13, 1845; Ms; Black)					80.00
	(L)(Nov. 20, 1845)				70.00
	Same(Oct. 17, 1846; Green)				90.00
MAQUOKETA/IOWA(Oct. 2, 1845; C-32; Black)					100.00
Marion Iowa(Oct. 26, 1840; Ms; Blue)					90.00
	(E)(Oct. 27, 1846; Black)				50.00
	(L)(Dec. 22, 1846)				40.00
Marion I. T. (E)(March 3, 1841; Ms; Black)					90.00
	(L)(Nov. 24, 1846)				60.00
Millville I. T. (E)(March 2, 1840; Ms; Black)					90.00
	(L)(May 2, 1843)				80.00
	Same(Dec. 12, 1845; Blue)				80.00
Millsville I. T. (June 16, 1840; Ms; Black)					90.00
Montpelier Iowa(E)(Dec. 14, 1840; Ms; Black)					90.00
	(L)(Feb. 8, 1842)				80.00
(3)Montrose W. T. (1838; Ms; Black) See Wisconsin Terr					---
(3)Montrose Iowa Ty(Oct. 14, 1839; Ms; Red)					90.00
	Same(March 8, 1840; Black)				80.00

IOWA

Town	Postmark	Dates Seen	Size	Color	Value
	Same(Dec.23,1842;Blue)				80.00
(3)Montrose I.T.(E)	(Feb.12,1840;Ms;Black)				90.00
(L)	(July 10,1846)				60.00
(E)	(March 8,1841;Blue)				80.00
(L)	(Oct.27,1846)				60.00
(3)Montrose Iowa(E)	(June 15,1842;Ms;Blue)				80.00
(L)	(Aug.27,1842)				70.00
	Same(May 15,1846,Black)				60.00
(3)Montrose(Feb.12,1845;Ms;Blue)					60.00
(3)Moscow I.T.(Nov.19,1839;Ms;Red)					250.00
(3)Mt.Pleasant I.T.(E)	(March 4,1839;Ms;Black)				90.00
(L)	(Sept.24,1839)				80.00
(E)	(June 10,1839;Ms;Red)				90.00
(L)	(Aug.30,1841)				80.00
(3)Mt.PLEASANT/IOWA(E)	(Jan.28,1840;C-30;Greenish)				90.00
(L)	(March 17,1840)				80.00
	Same(June 20,1840;Black)				100.00
(E)	(Nov.14,1840;PAID;Red)				80.00
(L)	(Dec.17,1846)				50.00

*Napoleon I.T.
December 6 1839*

Napoleon I.T.(Dec.6,1839;Ms;Blue)	350.00
Iowa City established under the name Napoleon, Mar.2,1839, name changed to Iowa City Nov.14,1839.	
(3)New Lexington IT(June 3,1841;Ms;Black)	300.00
Bonaparte established under the name New Lexington April 6, 1837, name changed to Bonaparte Jan. 19,1842.	
New London I.T.(Nov.29,1844;Ms;Black)	200.00
Oskaloosa IT(E)(Jan.25,1845;Ms;P.M.Frank;Black)	90.00
(L)(April 4,1846)	60.00

*Ottumwa Iowa
Oct 25 - 5*

Ottumwa Iowa(Oct.25,1844;Ms;Black)	100.00
Ottumwa I.T.(E)(April 5,1845;Ms;Black)	90.00
(L)(March 28,1846)	80.00
See note under Louisville, this section.	
(2)Parkhurst I.T.(E)(Dec.24,1838;Ms;Black)	100.00
(L)(Dec.8,1839)	90.00
(1)Peru(1834;Ms;Black)	See Unorganized Territory
(3)Pleasant Valley W.T.(Jan.1838;Ms;Black)	---
See Wisconsin Territory	
(3)Pleasant Valley(E)(Dec.11,1838;Ms;Black)	90.00
(L)(April 13,1839)	80.00
(3)Pleasant Valley I.T.(E)(Dec.3,1839;Ms;Black)	100.00
(L)(March 28,1843)	90.00
Point Pleasant. Iowa Ter.(Sept.20,1841;Ms;Black)	300.00
Portland I.T.(March 11,1842;Ms;black)	200.00
(3)Portoro I.T.(E)(March 7,1839;Ms;Black)	100.00
(L)(Dec.19,1839)	100.00
(E)(March 7,1839;Red)	100.00
(L)(March 13,1839)	100.00
Keosauqua established under name Portoro Jan. 24, 1838, changed to Van Buren Feb. 7, 1840, and to Keosauqua April 1, 1844.	
Poweshick Iowa T.Y.(E)(May 24,1842;Ms;P.M.frank; Black)	100.00
(L)(Nov.23,1843;P.M.frank)	100.00
Atalissa established under the name Powasheek Dec. 23, 1841, name changed to Overman's Ferry Jan. 30, 1844, and to Atalissa April 4, 1856.	
Prairie La Porte(Feb.14,1840;Ms;Black)	150.00
Prairie La Porte Iowa(Jan.5,1840;Ms;Black)	150.00
Prairie La Port IT(Sept.12,1842;Ms;P.M.frank;Black)	160.00
Quasqueton,I.T.(May 5,1845;Ms;Black)	250.00

Raccoon River

Raccoon River(E)(July 9,1846;Ms;Black)	500.00
(L)(Sept.24,1846)	500.00
Des Moines established under the name Raccoon River, Dec.13,1845, name changed to Fort Des Moines, Dec.31,1846, and to Des Moines, July 30,1857. Des Moines was founded on the site of the military post known as Fort Des Moines(#2) which was established May 20,1843, and abandoned March 12, 1846.	

Town	Postmark	Dates Seen	Size	Color	Value
Richland I.T.(E)	(Dec.25,1843;Ms;Black)				90.00
(L)	(June 17,1844)				80.00
(3)Rock Creek I.T.(E)	(April 15,1840;Ms;Blue)				90.00
(L)	(July 12,1840)				80.00
	Same(Aug.1,1843;Black)				80.00
(3)Rockingham W.T.(Jan.-June 1838;Ms;Black)					---
See Wisconsin Territory					
(3)Rockingham I.T.(E)	(Sept.22,1838;Ms;Black)				100.00
(L)	(July 17,1840)				80.00
	Same(Sept.29,1938;Blue)				100.00
(3)Rockingham Iowa(E)	(Dec.7,1839;Ms;Black)				90.00
(L)	(Sept.18,1840)				70.00
	Same(July 21,1840;J.H.Sullivan P.M.[ms];Black)				100.00
	Same(Dec.4,1840;Red)				80.00
(3)Rockingham.I	(Feb.13,1844;Ms;Black)				65.00



(3)ROCKINGHAM/I.T.	(April 25,1844;C-26,Black)	250.00
	Same(Dec.15,1845;Blue)	250.00
Rome IT	(Aug.22,1845;Ms;Black)	150.00

*SAC & FOX AGENCY. I.T.
April 6 1844 - 3*

SAC & FOX AGENCY,("I.T."in ms)(E)	(April 6,1844; SL-50x3;25[ms];Black)	800.00
(L)	(June 14,1844)	500.00
SAC & FOX AGENCY	(Jan.18,1845;SL-50x3;Black)	400.00
Sac & Fox Agency I.T.(E)	(Aug.10,1844;Ms;Black)	100.00
(L)	(May 9,1846)	90.00
Sac & Fox Agency(AND"Agcy.")	(E)(Feb.1,1845;Ms;Black)	90.00
(L)	(Feb.3,1845)	80.00
(E)	(March 1,1845;Ms;Blue)	90.00
(L)	(Oct.13,1845)	80.00

The post office at the present-day town of Agency was established under the name Sac & Fox Agency Dec.23,1843, name changed to Agency City May 14,1849, and to Agency June 14,1883. The town was founded on the site of the former Sac & Fox Indian agency (established 1838 and abandoned April 1843).

*St. Peters
July 31 1843*

(5)St.Peters	(Jan.31,1843;Ms;Black)	600.00
This marking, which appears with matching ms 25 rate, appears to be a legitimate though unofficial postmark. St. Peters, the site of an American Fur Co. post and Major Taliaferro's Indian Agency, was located across the river from Ft. Snelling. Although Post Office Dept. records do not show the existence of a post office at St. Peters during the Iowa Territory period it was the site of the Mendota office established Jan.7,1854. See note on Fort Snelling, this section.		
Salem Iowa(E)	("4 mo 28",1843;Ms;Blue)	80.00
(L)	("1 mo 26",1844)	70.00
(E)	("5 mo 5",1844;Black)	70.00
(L)	("4 mo 6",1845)	60.00
	Same(Dec.12,1846;Ms;Black)	60.00

*Salem I.T.
12 month - 17*

Salem I.T.(E)	("12 month 17",1841;Ms;Black)	100.00
(L)	("5 mo 3",1844;Ms;Blue)	80.00
Sigourney Iowa	(July 24,1846;Ms;Black)	150.00
Solon IT	(April 1,1845;Ms;Black)	150.00
Springfield Iowa	(Aug.7,1840;Ms;Blue)	150.00
	Same(April 1,1844;Ms;Black)	125.00

IOWA

Town	Postmark	Dates Seen	Size	Color	Value
Springfield	IT	(Aug. 16, 1842; Ms; Black)			140.00
Maquoketa established under name Springfield June 4, 1840, name changed to Maquoketa March 13, 1844.					
Spring Rock	Iowa(E)	(Nov. 17, 1840; Ms; Black)			90.00
(L)(April 27, 1844) 80.00					
Spring Rock	Clinton Co Iowa T	(March 30, 1842; Ms; Blue)			100.00
Spring Rock	Iowa Territory	(Jan. 24, 1844; Ms; Black)			90.00
Tete De Mort	I. T.	(May 1, 1844; Ms; Black)			300.00
Tipton	I. T. (E)	(March 3, 1841; Ms; Black)			70.00
(L)(March 23, 1845) 50.00					
Same(Aug. 29, 1845 Blue) 55.00					
Tipton	I. Ty	(Feb. 21, 1843; Ms; Black)			65.00
Tipton	Iowa Ty. (E)	(May 3, 1844; Ms; Black)			60.00
(L)(Nov. 7, 1844) 50.00					
Tipton	Iowa(E)	(June 11, 1844; Ms; Black)			50.00
(L)(June 14, 1846) 40.00					
Toolesboro	Iowa(E)	(Sept. 7, 1840; Ms; Black)			80.00
(L)(April 3, 1843) 50.00					
Toolesborough		(Oct. 30, 1841; Ms; Black)			60.00
Toolesborough	Iowa	(Feb. 4, 1843; Ms; Red)			70.00
(E)(March 27, 1843; Black) 60.00					
(L)(April 3, 1843) 50.00					
Toolesborough	Iowa	(July 16, 1843; Ms; Black)			50.00
Toolesboro		(Jan. 30, 1846; Ms; Black)			50.00
Trenton	Iowa(E)	(Jan. 26, 1840; Ms; Black)			80.00
(L)(Jan. 10, 1843) 60.00					
Trenton	I. T. (E)	(March 22, 1841; Ms; Black)			90.00
(L)(Oct. 24, 1843) 75.00					

*Van Buren I.T.
March 31*

Van Buren	I. T. (E)	(Oct. 23, 1840; Ms; Black)			90.00
(L)(April 11, 1843) 80.00					
Van Buren		(May 5, 1841; Ms; Black)			75.00
Van Buren	Iowa	(Sept. 23, 1842; Ms; Black)			80.00



VAN BUREN	IOWA("OWA"small)	(E)(June 27, 1843; C-34, Red)			100.00
(L)(Oct. 3, 1844) 90.00					
See note on Portoro, this section.					
Vandenburg	I. T. (E)	(March 15, 1842; Ms; Black)			90.00
(L)(May 1, 1844) 80.00					
Vandenburg	Iowa	(Dec. 14, 1843; Ms; Black)			80.00
Vandenberg	Iowa T.	(Feb. 22, 1844; Ms; Black)			80.00
De Witt established under the name Vandenburg June 9, 1842 name changed to De Witt April 17, 1844.					

*Wabashaw
May 5th / 44*

(6)Wabashaw	(E)	(March 14, 1843; Ms; Black)			600.00
(L)(May 5, 1844) 500.00					
The Wabashaw office was discontinued July 27, 1844, but by 1851 had been reestablished in Minnesota Territory. See note on Ft. Snelling, this section.					
Walnut Fork	Iowa	(April 30, 1844; Ms; Black)			200.00
(3)Wapello	W. T.	(May 1838; Ms; Black)			See Wis. Terr. ---
(3)Wapello	I. T. (E)	(March 20, 1839; Ms; Black)			100.00
(L)(Oct. 14, 1846) 70.00					
(E)(July 24, 1841; Blue) 80.00					
(L)(Nov. 6, 1841) 70.00					
(3)Wapello	Iowa(E)	(Feb. 5, 1840; Ms; Black)			80.00
(L)(Feb. 12, 1844) 70.00					
(E)(Aug. 28, 1841; Blue) 80.00					
(L)(Nov. 20, 1841) 70.00					
(3)Wapello		(Oct. 27, 1840; Ms; Black)			80.00



Town	Postmark	Dates Seen	Size	Color	Value
(3)WAPELLO	IOWA TERY	(March 20, 1841; C-33, NOR; Black)			600.00
Washington	c. h. I. T.	(Jan. 24, 1840; Ms; Black)			150.00
Washington	I. T. (E)	(Dec. 11, 1840; Ms; Black)			100.00
(L)(Oct. 14, 1846) 60.00					
(3)Waube	Sepinecon I. T.	(April 6, 1840; Ms; Free P. M.; Black)			250.00
West Buffalo	I. T.	(Nov. 11, 1846; Ms; Black)			200.00
(3)West Liberty	I. T. (E)	(July 14, 1844; Ms; Black)			80.00
(L)(May 4, 1846) 70.00					
(3)West Mt.	Pleasant W. T.	(Feb.-April 1838; Ms; Black)			See Wisconsin Territory ---
West Point	I. T. (E)	(Feb. 16, 1839; Ms; Black)			90.00
(L)(April 1, 1846) 60.00					
Same(Oct. 13, 1844; Blue) 70.00					
West Point	Iowa	(Dec. 8, 1839; Ms; Black)			80.00
(E)(Oct. 10, 1844; Blue) 70.00					
(L)(April 4, 1845) 70.00					
West Point	Ia(E)	(April 8, 1844; Ms; Black)			70.00
(L)(Aug. 28, 1845) 60.00					
West Point	Iowa Ty.	(May 10, 1846; Ms; Blue)			85.00
WESTPOINT.	I. T.	(month)(May 23, 1840; SL-40x3; Blue)			400.00
WESTPOINT.	IT	(month)(June 26, 1840; SL-37x2; Black)			400.00

WESTPOINT. IT JULY 18

WESTPOINT.	IT	(month)(July 18, 1840; SL-36x3; day in ms; Black)			400.00
WESTPOINT.	IT	(Dec. 19, 1840; SL-36x3; Brown)			400.00
(E)(Jan. 8, 1845; Black) 300.00					
(L)(March 19, 1846) 300.00					
Same(Jan. 8, 1845; Blue) 300.00					
WESTPOINT.	IT	(Dec. 26, 1840; SL-39x3; month in ms; Black)			300.00
WESTPOINT.	IT	("IT"3mm)(Oct. 13, 1844; SL-29x2; Black)			400.00
Winchester	I. T.	(Jan. 15, 1845; Ms; Black)			200.00
(3)Wyoming	I. T.	(Feb. 4, 1842; Ms; Black)			200.00
Yellow Springs	I. T. (E)	(Aug. 17, 1841; Ms; Black)			120.00
(L)(April 9, 1842) 100.00					

- (1) Originally in Unorganized Territory, later in Michigan Territory and Wisconsin Territory.
- (2) Originally in Michigan Territory and later in Wisconsin Territory.
- (3) Originally in Wisconsin Territory.
- (4) Originally in Unorganized Territory, later in Michigan Territory, Wisconsin Territory, Iowa Territory, reinstated Unorganized Territory and finally Minnesota Territory.
- (5) An unofficial post office located in present day Minnesota which apparently operated only during the Iowa Territory period.
- (6) An office established in Iowa Territory which after a period of lapse was reestablished in Minnesota Territory.

STATEHOOD PERIOD

State created Dec. 28, 1846

The "U.S. Official Register" shows the following number of post offices existing in early statehood Iowa: 1849 (181), 1851 (368), 1855 (649).

The abbreviation "IA." or "Ia." was used for Indiana long before Iowa was settled. It is not an abbreviation for Iowa.

HANDSTAMPED TOWN POSTMARKS

(Circle handstamps unless otherwise noted: SL - straightline, DC - double circle, etc.)

ADEL	Ioa.	(1850's; 35; PAID/3[C]; Black)			50.00
ADEL	IOWA	(1858; 36; Black)			30.00
ADELL	IOWA	(1857; 36; Black)			30.00
AGENCY CITY	Iowa	(1847-55; 33; 10; Red)			25.00
Same/Iowa. (1861; 34; Black) 35.00					

IOWA

Town	Postmark	Dates Seen	Size	Color	Value
ALBIA/IOWA	(1848;32;Blue)				25.00
	Same/Iowa(1851,30;wide serif letters;5,PAID;Red,Black)				25.00
ALBION/Iowa	(1851,30;Black)				25.00
ALMORAL IOWA	(1862;SL-30x3,MD;Black)				150.00
ANAMOSA/Iowa	(1861,34;Black)				25.00
ANDREW/IOWA	(1851;31;5,10;Red,Black)				25.00
ATALISSA/IOWA	(c.1857;DLC-32;FREE;Black)				50.00
BEAR CREEK/IOWA	(1851,30;Black)				35.00
BEDFORD/IOA	(c.1857;37;PAID;Black)				30.00
BELLE PLAINE/IOWA	(1850's;30;PAID 3;Black)				25.00
BELLE POINT/IOWA	(1855;30;Black)				25.00
BELLEVUE/Iowa	(1851,34;5;Red)				30.00
BELMOND/IOA	(c.1857;-;FREE;Black)				35.00
BENTON'SPORT/Iowa	(1851-52;35;10;Green)				40.00
BIRMINGHAM/Iowa	(1851,31;PAID;Red)				30.00
	Same/IOWA(1852;31;10[C];Red)				30.00



BLOOMFIELD/IOWA	(1847-49;DC-31;Black)				45.00
	Same(Green)				50.00
	Same/Iowa(1850-53;34;5;Red,Black)				25.00



BLOOMINGTON/Iowa	(1847-49;30;Red,Blue,Green)				20.00
	Muscatine established under the name Bloomington Sept. 25, 1837, name changed to Muscatine June 26, 1849.				
BLUE GRASS/IOWA	(1850's;DC--;3,PAID;Red)				50.00
BONAPARTE/Iowa	(1850's;34;PAID,10,X;Red,Green)				30.00
	Same/IOWA(1850's-ca.1862;32;FREE;Red)				30.00
BOONE/IOA	(1871;25;Congressional frank[ms];Black)				30.00
BOONESBOROUGH/IOWA	(1850's;37;Black)				40.00
BRADFORD/IOWA	(1857;38;Black)				35.00



BRIDGEPORT, IOA	1863(1863;31;Black)				60.00
BRIGHTON/IOWA	(1852-54,30;Blue,Black)				25.00
	Same(1854;33;PAID/3[C];Black)				20.00
BURLINGTON/Iowa	(1847-54;30;PAID,V,X,FREE;Red)				20.00
	Same/IOWA(1847-50's;31;Green)				25.00
BURLINGTON, IOWA/3PAID	(1851-52;32;Red)				20.00
	Same/5cts(1852;32;Orange)				20.00
	Same/FREE(1853;31,Red)				25.00
BURLINGTON/Iowa	(1859;33;FREE;Black)				20.00
	Same/Iowa.(1857;33;30[C];-) Transatlantic use to Germany				80.00
BUTLERVILLE/IOA	(-;-;-;PAID[oval];-)				25.00
CANTON/IOWA	(1851-52;31;PAID/3;Black)				30.00
CASCADE/IOWA	(1850's;32;PAID;Red)				35.00
CEDAR FALLS/IOWA	(1852-55;31;PAID/3[C];Black)				40.00



CEDAR RAPIDS/Iowa	(1849-56;34;PAID/3[C],5[C];Red,Black)				30.00
CENTERVILLE/IOWA	(1851-52;32,5[C];Red,Black)				25.00
CERRO GORDO/IOWA	(1854,1857;32;PAID/3[C];Red,Black)				40.00

Town	Postmark	Dates Seen	Size	Color	Value
CHARITON/IOWA	(1850's;36;PAID/3[C];Black)				40.00
CHICKASAW/IOWA	(1860;DLC-32;Black)				40.00



CLARINDA/IOWA	(1857;37,NOR;PAID/3[C];Black)				50.00
CLARINDA/IOA	(late 1850's;26;PAID/3[C];Blue)				35.00
	Same(1850's;38;PAID/3[C];Black)				35.00
CLAYTON/IOWA	(1850's,30;PAID/3[C];Black)				30.00
CLEAR LAKE CITY/IOA	(1859;31,P.M.frank;Black)				70.00
	Same("CITY"removed)(1859)				45.00
CLERMONT/Iowa	(1850's;-;PAID;-)				25.00
CLINTON/IOWA	(1856;37;PAID;Black)				30.00
COLESBURG/Iowa	(1850's;32;PAID,Black)				25.00
COLONY/IOWA	(1855;30;Black)				30.00
COLUMBUS CITY/IOWA	(1850-54;30;PAID/3[C],5[C];Red,Blue)				20.00
COUNCIL BLUFFS/IOWA	(1854;34,5[C];Black)				45.00
	Same(1850's;33;PAID/3[C];Black)				35.00
DAVENPORT/IOWA	(1847-52;31;PAID,PAID 3;Red,Blue,Black)				20.00
	Same(Brown)				25.00
	Same(1850's;32;PAID/3[C];Black)				20.00
	Same(Green)				20.00
	Same/IOA.(1861-63;DC-25;FREE[box];Black)				25.00
DECORAH/IOWA	(1852-54;30;PAID/3[C];Black)				25.00
DELHI/Iowa	(1858;34;PAID[box];Black)				30.00
DENMARK/IOWA	(1850-51;32;Blue,Black)				25.00
DES MOINES/IOA	(1861;DC-25;FREE;Black)				---
	Same(ca.1865-66;C-22.5;Congressional frank;Black)				35.00
	Same(1871;25;Congressional frank[ms];Black)				30.00
	See note on Raccoon River in Iowa Territory section.				
DE WITT/Iowa	(1850-52;35;Blue)				25.00
DODGEVILLE/IOWA	(1850's;37;Black)				40.00
DRAKESVILLE/IOWA	(1851,31;PAID/5[C];Black)				35.00



DUBUQUE/IOWA	(1847-50,31;FREE,5,10,X,PAID;Red)				20.00
	Same(Green)				25.00
	Same(40[C]) Domestic rate				45.00
	Same(40[C]) California rate				250.00
	Same(large space between city & state names)(1851-55,32;PAID,5;Red,Black)				20.00
	Same. IOWA/5cts.(1852,32;Red,Black)				20.00
	Same/3 PAID(1853,32;PAID;Black,Red)				20.00
	Same/FREE(1850's;32;Black)				25.00
	Same/IOWA.("OWA"small)(1855,32;Black)				20.00
	Same/FREE(1856;33;Black)				25.00
	Same/Iowa/FREE("FREE"san-serif letters)(1856;32;Black)				25.00
	Same/IOWA/FREE("FREE"outside circle at top)(1850's;-;Red)				25.00
	Same/IOA(1861;DC-26,Black) Congressional frank on patriotic envelope				50.00
	Same(1873;26;Congressional frank[ms];Black)				30.00
EAST DES MOINES/IOA	(1860;25,FREE[box];Black)				75.00
EDDYVILLE/Iowa	(1850-53;34;PAID,5,10;Blue,Black)				25.00
ELDORA/IOA	(1854-60;25;Black)				25.00
ELKADER/IOWA	(1850's;30;Black)				25.00
FAIRFIELD/Iowa	(1847-53;30;PAID 5,V,10,Re'd,Black)				20.00
	Same(Green)				20.00



	Same(1850's;30;PAID over fancy C III;Black)				75.00
FAIRVIEW/Iowa	(1850-52;35;Blue)				30.00

IOWA


Town	Postmark	Dates Seen	Size	Color	Value
FARMINGTON	Iowa(1849-52;30;PAID,5[C],5;Red)				20.00
FLOYD	IOA(1850's;32;Black)				25.00
FONTANELLA	IOA.(1864;25;Black)				25.00



FORT DES MOINES	IoA.(1849-52;34;PAID,10;Red)				40.00
	Same(1850;Black)				50.00
	Same/IOWA(1853-55;33;5,PAID/3[C],FREE;Black)				30.00
	See note on Raccoon River in Iowa Territory.				
FORT DODGE	IOWA(1858-61;33;PAID;Black)				30.00
FORT MADISON	I. T.(1847-48;31;Red,Black) State use				30.00
	Same/loA.(1847-53;32;PAID/3[C],5[C],FREE;Black)				20.00
	Same(Negative 10[DC];Black)				40.00
	Same/IOA.(1861;DC-25;Blue) Transatlantic use to Germany				50.00
FORT SNELLING	IoWA(1850,34;Black) See Minn. Terr				---
	Same("Iowa"erased)(1850-55;34;Blue)See Minn.Terr				---
FRANKVILLE	IOA(c.1863;25;Black) unpaid patriotic to Canada				35.00
GARNAVILLO	IoWA(1850-54;28;Red,Black)				25.00
	Same(with fancy PAID/III[C];Black)				50.00
GLENWOOD	IoWA(1850's;33;PAID/3[C];Black)				35.00
GRAND VIEW	IoWA(1850's;32;PAID;Black)				30.00
GRINNELL	IOA.(1861;37;PAID;Black)				25.00
GUTTENBURG	IoWA(1850's,31;Black)				30.00
	Same(1854;PAID/III[C];Black)				45.00
HAWLEYVILLE	IOWA(1861;33;Black)				25.00
HOMESTEAD	IOA(c.1860;26;Blue-Black) To Canada				45.00
HOPKINTON	IOA(1858;30;Black)				25.00
INDEPENDENCE	IOWA(1855;30;PAID 3;Black)				30.00
INDIANOLA	IOWA(1853;29;PAID 3;Red,Black)				25.00
INDIANOLA C. H.	(1855;-;Black)				30.00
IOWA CITY	IoWA(1847-52;30;5, V, 10[box],10[oval], PAID/3[C],FREE;Red,Blue,Black)				20.00



	Same(1852;1 in fancy letter C;Red)				65.00
	Same(10[box],PAID 3;Green)				30.00
	Same/IOWA(1853-56;32;PAID/3[C],PAID/3[arc];Black)				20.00
	Same(1853;2;Black)				45.00
	Same(1853;15;Black)				45.00
	Same/IOWA(c.1856;28,NOR;PAID/3[arc];Black)				35.00
	Same/loA.(1857;-;YD;FREE;Black)				25.00
JAYNESVILLE	IOWA(1858;37;PAID;Black)				25.00



KANE	IoWA.(1850;35;5[C],5,10,Black)				80.00
	Same(Nov.23,1850;transatlantic use to Liverpool, England,letter datelined"Great Salt(Lake) City")				400.00
KANE	IOWA(1852-53;33;5;Black)				80.00
	See note on Kane in manuscript section.				
KEOKUK	I. T.(1847,26;town name in arc,5,10;Red) State use				200.00
	Same(Feb.6,1847) On Mormon letter to England				300.00
KEOKUK	IOA("a"high)(1847-52;32;PAID 5,10;Red,Black)				20.00
	Same/loA.(1847-51;30;Red)				20.00
	Same/IOWA(1852-53;33;Black)				20.00
	Same IOWA/3PAID(1850's;32,PAID;Black)				20.00
	Same/lo.("o"high)(1853-55;32;PAID/3[arc];Red,Black)				25.00
	Same/loWA(1859;32;FREE;Black)				25.00
	Same/IOA(1862;DC-25;24;Blue) to England				45.00
KEOSAUQUA	IoWA(1847-55;30;PAID,PAID/3[C];Black)				20.00

Town	Postmark	Dates Seen	Size	Color	Value
KNOXVILLE	IoWA(1850-53;35;5;Black)				25.00
KOSSUTH	IoWA(1850's;30;5[C];Black)				25.00
LANCASTER	IOWA(1850's;32;5[C];Green)				30.00
LANSING	IOWA(1854;30;Black)				25.00
	Same/IOWA(small letters)(1861;32;PAID;Black)				25.00
LECLAIRE	IOWA(1853;30;Black)				25.00
LIBERTYVILLE	IOWA(1851;29;5;Red)				30.00



--LISBON--	IOWA(c.1852-55;negative letters in DLDC-33; 5cts[negative letters in C-22.5];Black)				1000.00
LOWDEN	IOA.(1850's;28;Black)				25.00
LYONS	IOWA(1851-55;30;PAID,PAID/3[C];Red,Black)				25.00
	Same/IOA(1850's;25;Black)				25.00
	Same(1873;26;Congressional frank[ms];Black)				30.00
MAQUOKETA	IoWA(1847-53;32;PAID 3,Black)				20.00
	Same/IOWA(1850-51;33;PAID/3[C];Red)				25.00
MARBLE ROCK	IOWA(1861;37;Black)				35.00
MARENGO	IOA(1850's;25;PAID[box];Black)				35.00
MARIETTA	IOWA(1851;30;Black)				25.00
	Same(1852-55;37;PAID/3[C];Black)				25.00
MARION	IOWA(1850-52;32;Black)				25.00
	Same/loWA(1852;32;Black)				25.00
MARSHALLTOWN	IOA(1858-61;36;Black)				40.00
McGREGOR	IOA(1861-64;DC-25;PAID,DUE 6;Black)				40.00
McKISSACK'S GROVE	IOWA(1850's;32,PM frank;Black)				65.00
MIDDLETOWN	IOWA(1858;30;Black)				30.00
MILLVILLE	IOWA(1851;-;Red)				45.00
MITCHELL	IOWA(1850-62;36;FREE;Blue,Black)				20.00
MONONA	IOA.(1864,25;Blue)				25.00
MONTANA	IOA(1870;26;Congressional frank[ms];Black)				40.00
MONTEZUMA	IOWA(1850's;36;Black)				35.00
MONTICELLO	IOA(1861;-;Black) on Lincoln campaign cover used to Germany				350.00



MORNING SUN	IOWA(1852;-;PAID/3[C];Red)				40.00
MOUNT AYR	IOA(1850's;26;PAID 3["3"small & high]; Black)				35.00
Mt. PLEASANT	IOWA(1847-52;30;PAID,10;Red,Black)				25.00
MOUNT PLEASANT	IOWA(1851-52;33;5,PAID/3[arc]; Black)				20.00
	Same(1854;PAID/3[arc];Green)				25.00
	Same/IOA(1861;DC-26;FREE[C-21],Congressional frank;Black)				35.00
MOUNT STERLING	IOA(1853;-;PAID;Black)				30.00
MOUNT VERNON	IOA(1850's;31;PAID/3[C];Black)				30.00
MUSCATINE	IoA.(1849-55;32;PAID 10;Red,Blue,Black)				20.00
	Same(Green)				25.00
	Same/IOWA(1850;32;Green)				25.00
	Same/IOA.(1855;32;Blue)				20.00
	See note on Bloomington, this section.				
NEW BUDA	IOWA(1851-52;33;Black)				30.00
NEW LONDON	IOWA(1851;33;Red,Black)				25.00
	Same/IOA.(1850's;25;Black)				25.00
NEWTOWN	IOWA(1850's;30;PAID/3[C];Black)				25.00
OSAGE	IOWA(1850-57;33;PAID;Blue,Black)				20.00
OSKALOOSA	IoA.(1848-51;33;PAID;Red,Black)				20.00
	Same/IOWA(1851;33;Red)				25.00
	Same/IOA(1862;DC-25;Black)				25.00
OTTUMWA	IoA.(1847-51;30;Red,Blue,Black)				20.00
	Same(1849-54;34;5,10;Black)				20.00
OVERMAN'S FERRY	IOWA(1852;30;Black)				35.00
PACIFIC CITY	IOA(1860;-;PAID;Black)				35.00
PANORA	IOA(late 1850's;26;PAID;Black)				35.00
PELLA	IoWA(1850-53;34;PAID 5;Red,Black)				25.00
PLEASANT HILL	IOWA(1854;30;Black)				40.00

Town Postmark Dates Seen Size Color Value



POLK CITY/IOWA(1856;37;FREE;Black)	45.00
PRAIRIE CITY/IOA.(1862;32;Paid 3[ms];Black)	45.00
QUASQUETON/IOWA(1854;30;PAID/3[C];Black)	35.00
QUINCY/IOWA(c. 1861;--;P. O. B. [ms];Black) on Lincoln campaign cover	250.00
RED ROCK/Iowa(1851;35;5;Red)	35.00
RICHLAND/IOWA(1854;31;5[C];Black)	25.00



RICHMOND/IOWA(1850's;36;Black)	45.00
ROCKVILLE/IOWA(--;32;5[C];Black)	30.00
SABULA/IOWA(1855-58;28;Black)	25.00
SALEM/Iowa(1850-51;33;PAID;Red,Blue)	25.00
Same/IOWA(1850-51;30;Blue,Orange)	25.00
SIDNEY/Iowa(1850's;31;PAID/3[C];Black)	25.00
SIGOURNEY/IOWA(1847-54;30;PAID/3[C];Red,Black)	25.00
Same(1854) Transatlantic use to Germany	50.00
SOUTH ENGLISH/IOWA(1850's;31;Black)	30.00
SPRINGDALE/IOWA(1850's;31;PAID/3[C];Blue,Black)	25.00



STRAWBERRY POINT/IOWA(1850's;DC-37;FREE;Black)	75.00
STRINGTOWN/IOWA(1853;29;5[C];Red)	40.00
TIPTON/IOWA(1850;28;5;10;Red)	25.00
Same/Iowa(1850;34;Red)	25.00
TOLEDO/IOA(186--;26;PAID;Blue)	25.00



UPPER GROVE/IOA.(1850's;32;Black)	35.00
Same/IOA.(1861;30;Black)	25.00
VERNON SPRINGS/IOWA(1860;37;FREE;Blue)	30.00
VINCENNES/IOA.(1867;25;Black)	25.00
VINTON/IOWA(1852;31;5[C];Black)	35.00
WALNUT FORK/IOWA(1850's;37;Black)	35.00
WAPPELL/OIowa(1850-51;34;5;10;Red,Black)	25.00
WASHINGTON/IOWA(1847-50;30;Red)	25.00
Same(Green)	25.00
Same/IOA.(1850;33;Red,Black)	20.00
Same/IOA(1860's;DC--;DUE 6;Black)	30.00
WAVERLY/IOA(1850's;25;PAID[box];Black)	30.00
WEST BUFFALO/IOWA.(1851;31;FREE;Black)	60.00
WESTERN COLLEGE/IOA(1862;25;5;PAID[box];Black)	50.00
WESTFIELD/IOWA(1850's;DLC--;Black)	45.00
Same(1861;32;Black)	25.00
WEST LIBERTY/IOWA("IOWA"small letters)(1850's;31; PAID 3;Green)	45.00
WEST POINT/Iowa(1850;34;5;Black)	25.00
Same/IOWA(1854;30;Black)	20.00
WEST UNION/IOWA(1858;30;PAID/3[C];Black)	25.00
Same/Iowa(1861;33;Black)	25.00
WINTERSET/IOWA(1850's;31;PAID/3[C];Black)	40.00

MANUSCRIPT TOWN MARKS

Adair,Iowa(1855;Black)	25.00
Adel,Iowa(1851,1853;Black)	25.00
Same spelled "Adell"(1850)	30.00
Agency City(1848;--)	25.00
Albia,Iowa(1848-49,1855;Black,Blue)	20.00
Americus(1850;--)	25.00
Anamosa,Iowa(1847-49;Black)	20.00
Andrew J(ackson) C(ounty) Iowa(1847;Black)	35.00
Same without county designation (1847-48)	25.00
Apple Grove,Iowa(1852-53;Black)	40.00
Ashland(c. 1849;--)	25.00
Augusta,Iowa(1848;Brown)	30.00
*Austin(1848;Black) See Missouri manuscript section	--
The markings of Austin and Gaston are the only ones thus far reported of Iowa towns whose post offices, because of the 1838-51 southern border dispute with Missouri, functioned under the jurisdiction of both Missouri and Iowa. Hopefully early Iowa period postmarks from these towns will some day turn up allowing a proper write up of this saga, which for interest rivals the Toledo Strip dispute between Ohio and Michigan. The final Supreme Court pronouncement on the decision to give Iowa the disputed strip came on Jan. 3, 1851, and on Jan. 31, 1851 the Post Office Dept. transferred Austin to Iowa in its record books. Probably Gaston's switch to Iowa jurisdiction occurred about this time. McKissack's Grove, established Oct. 1, 1849 in Fremont County near Austin and Gaston would also seem to have qualified for Missouri jurisdiction though the Post Office Dept. records never show it as such. Perhaps this was because its postmaster was an anti-slavery man who always took the Iowa side of the border dispute.	
Banner Valley,Iowa(1850's;Black)	30.00
Belle Air,Iowa(1857;Black)	30.00
Belle Point,Iowa(1851;Black)	30.00
Bellevue,Iowa(& IOA)(1848-50;Black)	25.00
Bennington(1851-52;Black)	30.00
Bentonsport,Iowa(& IOA)(1847-50;Black)	25.00
Bethlehen,IOA.(1853;Black)	30.00
Big Rock,Iowa(1854;Black)	30.00
Birmingham,Iowa(1849-55;Black)	30.00
Bloomfield,Iowa(1847;Black)	30.00
Bloomington,Iowa(1848;Black)	20.00
Blue Grass,Iowa(1855;Black)	30.00
Bonaparte,IOA(1848;Brown)	25.00
Boonsboro,IOA.(& IOA)(1852-53;Black)	30.00
Border Plains,Iowa(1855;Black)	35.00
Bowens Prairie(1850's;--)	30.00
Bridgeport,Iowa(1854;Black)	30.00
Brighton,Iowa(ca. 1850;Black)	35.00
Business Corner(c. 1850-51;--)	40.00
Butler,IOA(1852;--)	30.00
Carl,Iowa(1862;Black)	25.00
Carlisle,Iowa(Carlisle misspelled)(1853;Black)	40.00
Cascade,Iowa(1847;Black,Blue)	30.00
Cedar,Iowa(1857;Black)	25.00
Cedar Falls,Iowa(& IOA)(1853;Black)	30.00
Cedar Rapids,Iowa(1847,P.M.frank;Black)	80.00
Same(without frank)(1849-50)	40.00
Cedar River,Iowa(1847-48;Black)	30.00
Centre,Iowa(1857;Black)	30.00
Centre Point(1855;Black)	30.00
Centerville,IOA(& IOA)(1847-50;Black)	25.00
Chaldea,I.T.(1847;Black) State use	45.00
Same/Iowa"(1847,1850;Black)	30.00
Centerville established as Chaldea Nov.6, 1846, name changed to Centerville April 7, 1847.	
Chariton,IOA(1851-53;Black)	25.00
Chillicothe,Iowa(1858;Black) Transatlantic use "Via Bremen & Hamburg Mail"	60.00
Clarinda,IOA(1853-54;Black)	25.00
Clayton,Iowa(1850's;--)	30.00
Colesburg,Iowa(1852;Black)	30.00
Columbus City,Iowa(1848-49;Black)	30.00
Coonville,Iowa(1852;Black)	50.00
Glenwood established under the name Coonville Feb. 10, 1851, changed to Glenwood Feb.24, 1853.	
Copi,Iowa(1849;Blue)	35.00
Cottage Hill,Iowa(1850's;Black)	30.00
Council Bluffs,Iowa(1850;Black)	100.00
Not present-day Council Bluffs, but an office a few miles to the south which was established under the name Nebraska, Iowa, May 30, 1849, changed to Council Bluffs May 30, 1850, and to Traders Point Dec. 10, 1852.	

IOWA

Town	Dates Seen	Color	Value	Town	Dates Seen	Value
Crawfordville Iowa(1854,Black)			30.00	Marysvill lo.(1849,Black)		30.00
Crooked Creek,lo.(1849;Black)			35.00	Same "Marysville"(1850)		30.00
Dahlonaga, Iowa(1851;Black)			30.00	Mechanicsburg(1849;-)		30.00
*Davenport lo(1847;Black)			---	Middletown lo(1846-49;Black)		30.00
Dawsonburgh, Fremont Co Iowa(1852;Brown)			35.00	Millville(1851;-)		---
Decatur(1849;-)			40.00	Milton Iowa(1852;Black)		30.00
Delhi, Iowa(1847-48,1851;Black)			25.00	Mon Dieu(1861;-)		45.00
Denmark Iowa (& lo)(1847, 1849-50,Black)			20.00	Moneka Iowa(1850's;Black)		30.00
De Witt Iowa(1847-52;Blue,Black)			20.00	Monona(1853;-)		30.00
Dodgeville Iowa(1847,Blue)			30.00	Monroe Center Iowa(& lo)(1847-48;Brown,Black)		60.00
Durango Iowa(1805's;Black)			30.00	See note on Clarksville in Iowa Territory.		
Eddyville lo(1849,Black)			30.00	Montezuma(1850's;-)		40.00
Eden, Ia. (1854;Black)			35.00	Montpelier loa. (& lo)(1848-49,P.M.frank;Black)		60.00
Elk River Iowa(1851;Black)			35.00	Winterset established under the name Montpelier Oct. 25, 1848,		
Elm Grove I.(1853,P.M.frank;Black)			40.00	name change to Independence July 27, 1849, changed back to		
Erie, Ia.(1860,Black)			30.00	Montpelier Sept. 21, 1849, changed to Winterset May 30, 1850.		
Estherville Iowa(1863;Black)			40.00	Montrose Iowa(1847-53;Black)		25.00
Eugene Iowa(late 1850's;P.M.frank;Black)			35.00	Nebraska Iowa(1850;Blue)		100.00
Fairfield(1849;-)			---	See note under Council Bluffs, this section		
Fairport lo.(1848-49;Blue,Black)			30.00	Nevinville Iowa(1860;Black)		35.00
Fillmore(1861;Black)			25.00	New London Iowa(1847;Blue)		30.00
Forest Home Iowa(1850's;-)			30.00	Newton Iowa(1848-50;Black)		30.00
Fort Des Moines lo(1847-48;Blue,Black)			85.00	New Wine(1849;-)		---
(Fort Dodge)(1859;Black;P.M.frank, no town designation)			75.00	Nine Eagles Iowa(1850,P.M.frank;Black)		75.00
Fort Madison(-;-)			---	Same(without frank;1850,1854)		45.00
Fox lo(or i.o.)(1847-49;Black)			30.00	Oakland Iowa(1852;Black)		35.00
Same "Davis Co. Iowa"(1851;Black)			35.00	Ola Iowa(1860's;Black)		100.00
Franklin Centre, Lee County, Iowa(1847;Black)			35.00	Olean lo(1854;-)		30.00
Garden Grove lo. (1852;Black)			35.00	Onion Grove(1856;Black)		30.00
Garnavillo Iowa (& lo)(1848-50;Black)			30.00	Osceola Iowa(1853;Black)		35.00
Same "I.T."(1850;Black) State use			45.00	Oskaloosa Iowa(& lo)(1847-48,Black)		25.00
*Gaston(1849;Black) See Missouri manuscript section			---	Ossian loa.(1856;Black)		30.00
See note on Austin, this section.				Ottumwa Iowa(1847-48;Black)		35.00
Gower's Ferry Iowa(1849-55;P.M.frank;Black)			40.00	Overman Ferry Ia.(1848;Black)		40.00
Green Iowa(1852;Blue)			30.00	Same "Overmans" "Iowa"(1852)		35.00
Gutenberg Iowa(1847-49;Black)			25.00	Pacific City, Iowa(1857;Black)		45.00
Hawleysville Iowa(1854;Black)			30.00	Palmyra lo.(1853;Black)		35.00
Homer Ia.(1854;Brown)			30.00	Palo Iowa(1855;Black)		30.00
Hope Farm Iowa(1848;Black)			35.00	Panora lo.(1851,Black)		35.00
Hopeville Iowa(1854;Black)			30.00	Panther Creek, I.O.(1858;Black)		40.00
Hopewell Iowa(1852-53;Black)			30.00	Parkersburg Iowa(1849,Black)		40.00
Huron Iowa(1850;Black)			30.00	Parkhurst Iowa(1847;Black)		35.00
Illyria Iowa(1855;Black)			30.00	Paron City, Iowa(1852,P.M.frank;Black)		40.00
Independence Iowa(1849-50;Black)			35.00	Pedee Iowa(1853;Black)		35.00
Indianola Iowa(1849-51;Black)			30.00	Pella Marion Co(1848;Black)		40.00
Same(with P.M.frank;1850)			40.00	Same(Iowa or lo., without county name;1848-49,1854)		
Inland, Iowa(1854;Brown)			35.00	Penoach Iowa(& lo)(1848-49;Blue,Black)		45.00
Iowa City Iowa(1848-49;Black)			20.00	Adell established under the name Penoach Nov. 18, 1847 name		
Iowaville Iowa(1848-49,1855;Brown,Black)			30.00	changed to Adell Dec. 18, 1849.		
Isabelle Iowa(1862;P.M.frank;Black)			35.00	Pin Oak(1850's;-)		30.00
Ivanhoe Iowa(1847;Black)			40.00	Pittsburgh Iowa(1847;Black)		35.00
Jaynesville lo(1855;Black)			35.00	Pleasant Grove Iowa(& lo)(1850's;Black)		35.00
Julien, IA(c.1856-58;Black)			85.00	Pleasant Valley I.(1853;P.M.frank;Black)		45.00
Kane loa(1849-51;Black)			150.00	Pleasantville, Iowa(1854;Black)		30.00
Present day Council Bluffs established under the name Kane Feb.				Plum Spring(1861;-)		40.00
17, 1848 as post office for Mormon settlement of Kanesville, name				Polk Iowa(1848;Black)		35.00
changed to Council Bluffs Dec. 10, 1852.				Polk City, Iowa(1850's,Black)		35.00
Keokuk(-;-)			---	Port Louisa Iowa(1850's;-)		30.00
Keosauqua Iowa(1847;Black)			20.00	Postville(1850;Black)		30.00
Knoxville Iowa(1847-48,Black)			30.00	Primrose Iowa(1848,1851;Black)		30.00
Kossuth Centre Ia.(1860;P.M.frank;Black)			40.00	Quasqueton Iowa(1847;Black)		35.00
Lake Prairie Iowa(1847;Black)			100.00	Rapids Iowa(1853;Brown)		35.00
Pella established under the name Lake Prairie Dec. 13, 1845; name				Red Rock Iowa(& loa, lo)(1847-54;Black)		30.00
changed to Pella Nov. 18, 1847.				Richland lo(1847-50;-)		30.00
La Motte Iowa(& lo)(1848-49,1859;Black)			30.00	Rock Creek Iowa(1850-52;Black)		30.00
Lancaster Iowa(1848-53;Blue,Black)			25.00	Rockville Iowa(1847-49,Black)		30.00
Lansing Iowa(1852-53;Black)			30.00	Rose Hill, Iowa(1850's;Black)		30.00
Lebanon Iowa(& lo)(1850's;Black)			30.00	Rosette, Iowa(1860;Black)		30.00
Leclair Iowa(c.1847-52;Blue,Black)			30.00	'Sabula Iowa(1854;Black)		30.00
Lewis(1850's;-)			30.00	Sac & Fox Agency Iowa(1847-49;Black)		40.00
Libertyville lo(& Iowa)(1848-50;Black)			30.00	Saint Julian Iowa(1849;Black)		35.00
Lick Creek Iowa(1849;Black)			60.00	Saint Marys Iowa(1849;Black)		35.00
Lisbon(1850's;-)			30.00	Salem(1847-49;-)		25.00
Lowell Iowa(-;-)			---	Saratoga(1858;Black)		30.00
Lynnville, Iowa(1852,Blue)			30.00	Scott, Iowa(1850;Black)		35.00
Lyons Iowa(1847-49;P.M.frank;Black)			40.00	Sergeants Bluff(1857;Black)		80.00
McKissicks Grove Iowa(1851;Black)			45.00	Sharon Iowa(1852,1862;Black)		30.00
See note on Austin, this section.				Shueyville I.(1859,Black)		30.00
Magnolia(1853,Black)			40.00	Sidney Iowa(1853,Black)		35.00
*Maquoketa Iowa(1847;Black)			---	Sioux City(none known)		---
Marcellus lo. (1854,Black)			30.00	The earliest known marking from this important office, established		
Marango Iowa(1847-53;Black)			25.00	March 6, 1855, is a ms. forwarding pmk. of April 1, 1856, but it is on		
Marion Iowa(& lo, loa)(1847-49;Blue,Black)			30.00	a stamped cover. The discovery of a stampless cover with either ms.		
Marshall lo.(1854;Black)			30.00	or handstamped pmk. is eagerly awaited.		
				South Fork loa.(1851,Blue)		40.00

IOWA

Town	Dates Seen	Value
Spirit Lake Iowa(1859;P.M.frank;Black)		45.00
Spring Rock Iowa(1848;Black)		30.00
Sterling(1850's;--)		25.00
Stiles Iowa(1850's;Black)		25.00
String Prairie Iowa(1847,Black)		40.00
Summitville Iowa(1852;Black)		30.00
Tabor, Iowa(1850's;Black)		35.00
Taylorville Iowa(ca.1856;Black)		40.00
Tet Des Morte Iowa(1847;Black)		45.00
Same(with P.M.frank;1851)		60.00
Timbercreek Iowa(1850;Black)		40.00
Tipton Iowa(1847-49,Blue,Black)		30.00
Tivoli Iowa(1847-52;Blue,Black)		35.00
Tom Corwin Iowa(1849-50,1852;P.M.frank;Blue,Black)		40.00
Toolesboro Iowa(1849;P.M.frank;Black)		40.00
Tools Point(1851;Black)		45.00
Monroe established under the name Tools Point Dec. 28, 1848 changed to Monroe March 29, 1852.		
Trenton, Iowa(1847,Black)		30.00
Troy, Io. (1853;Brown)		30.00
Tuscarora Iowa(1850;Black)		40.00
Union City(c.1862;--)		30.00
Union Mills Iowa(1850-55;Black)		30.00
Uniontown Iowa(1861;Black)		35.00
Utica Iowa(1857-58;Black)		25.00
Village Iowa(1848;Black)		90.00
Vinton Iowa(& Io)(1847-52;Blue,Black)		30.00
Virginia Grove Iowa(1851,Black)		35.00
Walnut Iowa(1847-52;Black)		30.00
Walnut Fork Iowa(1847;Blue)		40.00
Wapello Iowa(& Io, Ia)(1847-49,Blue,Black)		30.00
Washington Io(1847-50;Black)		30.00
Wassonville Iowa(1851;P.M.frank;Blue)		45.00
Waukon(1850-55;Black)		35.00
Waverly Iowa(1855;Black)		30.00
West Buffalo Iowa(1850-51;Black)		30.00
West Liberty Io(1849-51;Black)		30.00
West Point Iowa(1846-49,Blue,Black)		30.00
West Union Io(1850-52;Blue,Black)		30.00
Wickliffe Iowa(1854;Black)		45.00
Williams Iowa(1860;Black)		30.00
Winchester I.T.(1847;Black) State use		45.00
Same "Iowa"(1849-50)		30.00
Woodbridge(1847;--)		60.00
Yankee Settlement, Iowa(1850-51;Black)		40.00
Yatton, Iowa(1852;Black)		35.00

NOTES

Covers with first day of Statehood postmarks deserve large premiums.

Higher prices listed for green, yellow, brown or orange markings are for bright, true colors.

Markings of the 1840's and 1850's listed in this catalog are sometimes found on covers with adhesive stamps.

For Territorial and Statehood dates see the Introduction to this catalog.

KANSAS

KANSAS

POPULATION

1854 -- White inhabitants nearly 700 military
& perhaps as many more civilians
1855 -- 8,601 1860 -- 107,000 1870 -- 364,000

UNORGANIZED TERRITORY

The unorganized portion of Missouri Territory which was left when the State of Missouri was formed is frequently referred to as the "Missouri Country". This embodied the area north and west of the state and existed until May 30, 1854, when Kansas and Nebraska Territories were formed. (See pg. 208)

During this time six post offices were established in the area that later became Kansas Territory: Cantonment (later Fort) Leavenworth, Fort Scott, Crawford Seminary, Delaware, Uniontown, Fort Atkinson and Walnut Creek. These offices were attached to Missouri for administrative purposes and known townmarks from these places frequently include the designation "Mo.".

Cant Leavenworth(E)(June 16,1829;Ms;Brown,Black)	750.00
*L)(Jan.8,1838)	750.00
Cant Leavenworth Mo(E)(July 12,1829;Ms;Black,Brown)	750.00
*L)(June 10,1837)	750.00
Fort(Ft.,F.)Leavenworth(E)(June 19,1832;Ms;Black)	1000.00
L)(March 25,1839)	500.00

See Territorial period for late uses.



FORT LEAVENWORTH/Mo.(E)(May 17,1839;C-30.5; PAID,FREE,3,5,10,X;Red,Black)	75.00
L)(May 25,1854)	75.00

Note: This marking was used throughout the Kansas Territory period on covers with stamps.

Fort Scott(with or without "Mo")(E)(Oct.7,1844;Ms; Blue,Black)	1200.00
L)(April 27,1853)	1200.00

TERRITORIAL PERIOD

May 30, 1854 - January 29, 1861

Kansas Territory was made from a portion of "Missouri Country". Created by Act of Congress on May 30, 1854. The Territory stretched from the Missouri River to the front range of the Rocky Mountains. When the State was created, the western part of the Territory was cut off and became a part of Colorado Territory. Territorial towns in this listing that later became a part of Colorado are Auraria, Colorado City, Coraville, Denver City, Hamilton and Mountain City.

Prepayment by postage stamps was required as of Jan. 1, 1856, and so most Kansas Territory townmarks are on covers that bear adhesive stamps or are on stamped envelopes, though these markings could also exist on stampless covers. Stampless covers originating from Kansas Territory were due more to the lack of available postage stamps than to a general practice of Kansas postmasters. In order to be an accurate reference for Kansas postal history, stampless and stamped covers (indicated with a "+" preceding the listing) have been included in the following listing. In most instances early (E) and late (L) dates have not been listed below because most covers are dated only with month and day date. Also, many of the territorial period markings were used into the statehood period.

+Albany Kan(June 20,1859;Ms;Black)	400.00
+Ashland Kansas(March 29,--;Ms;Black)	400.00
+Atchison KT(Dec. 15, 1855;Ms;Black)	275.00
+ATCHISON/K.T.(--;C-37;Black)	125.00
+ATCHISON/KAN(E)(March 30, 1860,DC-25;Black)	250.00
L) Statehood period use	--
+Auburn K.T.(April 11, 1860;Ms;Black)	400.00

Town Postmark Dates Seen Size Color Value

+Auraria K.T.(E)(June 15,1859;Ms;Black)*	4000.00
+L)(July 21,1859)	3000.00

*The two known examples of this early marking are not on stampless covers. They are recorded here as evidence that the Auraria post office was in operation one and a half months prior to the use of the Auraria straightline postmark.

**AURARIA, K.T.
AUG. 2, 1859**

AURARIA,K.T.(E)(Aug.2,1859;SL-24x2.5,MDD,Black)	4000.00
L)(Aug.19,1859;Paid 3[ms])	4000.00
+Barnesville K.T.(May 5,--;Ms;Black)	400.00



+BEACH VALLEY KT(Nov.2,--;C-33;Black)	650.00
+Belmont KT(April 27, 1859;Ms;Black)	275.00
+Bennetts Station KT(June 9,--;Ms;Black)	400.00
+Big Springs KT(April 9, 1856,Ms;Black)	375.00

*Blackjack Kan
Apr 6th*

+Blackjack Kan(April 6,--;Ms;Black)	500.00
+Blooming Grove KT(Feb. 1858;Ms;Black)	400.00
+Brooklin KT.(Jan. 16, 1858;Ms;Black)	400.00
+Brownsville KT(Sept. 17,--;Ms;Black)	400.00
+Burlingame KT(Feb. 9, 1860;Ms;Black)	425.00
+BURLINGAME/K.T.(Dec. 10,--;C-25.5;Black)	350.00
+BURLINGTON/KAN(Nov. 3,--;C-25.5;Black)	400.00
+Cato KT(Jan.26, 1861;Ms;Black)	400.00
+Central City KT(Sept. 15, 1859;Ms;Black)	400.00

*Centerville K.T.
Jan 11*

Centerville K.T.(Jan. 11, 1859;Ms;Free[ms];Black)	400.00
+Centropolis K.T.(Sept. 3,--;Ms;Black)	325.00
+Cherry Creek K.T.(Feb. 26, 1859;Ms;Black)	550.00
+Clinton KT(Feb. 2, 1859;Ms;Black)	325.00
+CLINTON/KAN(Feb.28, 1860,C-25;Black)	400.00



COFACHQUI/KT.(Feb.8,1859;C--;Paid 3[ms];Black)	450.00
--	--------

*Colorado City K.T.
Nov 12/60*

Colorado City K.T.(Nov.12,1860;Ms;Black)	750.00
+Columbia KT(July 22,1857;Ms;Black)	400.00
Coraville K.T.(June 8, 1859;Ms;Black)	1200.00

CORAVILL.K.T.
JUN 17

PAID 3

CORAVILL K.T.(June 17, 1859;SL-27x2;PAID 3;Black)	4000.00
Council City K Teritory(June 23, 1855;Ms;Free Lotan Smith P.M.[ms];Black)	400.00
Council City(Sept. 16, 1856;Ms;Black)	325.00
+Council Grove K.T.(July 14,--;Ms;Black)	425.00
+COUNCIL GROVE/K.T.(June 18,--;C-34;Black)	325.00
COUNCIL GROVE/KAN(Jan.--;C-25.5;Paid 3[ms];Black)	300.00

KANSAS

Town	Postmark	Dates Seen	Size	Color	Value
	<i>Crawford Seminary Quapaw Nation Nov 21 1864</i>				
+Crawford Seminary Quapaw Nation	(Nov.21,1856;Ms;Black)				700.00
+Delaware City K.T.	(Nov.13,-;Ms;Black)				325.00
DELAWARE CITY/K.T.	(Nov.13,1856;C-;Black)				275.00
+Denver K.T.	(Aug.16,1860;Ms;Black)				850.00



DENVER CITY/K.T.	(sans serif letters)(Aug.16,1860; Tombstone 29x25,NOR,YMDD(three lines);Black)	800.00
DENVER CITY/K.T.	(serif letters)(E)(Sept.6,1860; Tombstone 27-29x23-25;PAID;Black)	600.00
(L)(Nov.7,1860)		600.00
Note: At least five varieties of this marking are known on stamped covers.		
DENVER CITY/KAS.	(1861;DC-26;PAID;Black) Colo.Terr.	---
+Doniphan K.T.	(May 8,-;Ms;Black)	300.00

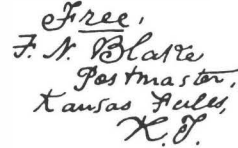


+DONIPHAN/K.T.	(April 23,-;C-35,NOR,Black)	850.00
+Same(-;C-37.5,Black)		125.00
+Same(Nov.23,1860;C-26;Black)		325.00
+Eastin KT	(June 19,-;Ms;Black)	400.00
+Eldon K.T.	(April 12,-;Ms;Black)	325.00
+Elwood K.T.	(Sept.12,1857;Ms;Black)	275.00
ELWOOD/KAN.	(Dec.7,1859;C-32.5;PAID;Black)	150.00
Emporia KT	(May 12,1858;Ms;Paid 3[ms];Black)	275.00
+EMPORIA/KAN	(Feb.13,-;C-25.5;Black)	400.00
+Same/KAS	(July 10,1859;C-26.5;Black)	225.00
+EUDORA/KAN.	(March 26,-;C-25.5;Black)	400.00
Eureka K.T.	(Jan.6,1859;Ms;Paid 3cts[ms];Black)	200.00
+Fort Leavenworth(E)	(Dec.18,1856;Ms;Black)	325.00
(L)(July 5,1857)		300.00
+FORT LEAVENWORTH/Mo.	(E)(Dec.10,1858;C-30.5; Black)	75.00
(L)(Jan.23,1859;C-30.5;Free[ms];Black)		75.00
Ft.Riley K.T.	(May 4,1859;Ms;Paid 3[ms];Black)	225.00
+FT.RILEY/K.T.	(June 30,1856;C-35.5;Black)	275.00



+Fort Scott K.T.	(Sept.15,1857;Ms;Black)	400.00
FORT SCOTT/K.T.	(April 21,1858;C-37;FREE,PAID; Black)	125.00
+Gardener K.T.	(May 27,-;Ms;Black)	350.00
+Garnett KT	(March 2,-;Ms;Black)	275.00
+Geary K.T.	(Dec.25,1857;Ms;Black)	325.00
+GEARY CITY/K.T.	(April 23,1858;C-32;Black)	300.00
+Golden Gate	(Dec.9,1860;Ms;Black)	400.00
+Grasshopper Falls	(July 15,1857;Ms;Black)	275.00
GRASSHOPPER FALLS/K.T.	(June 7,-;DC-37;PAID; Black)	125.00
+GRASSHOPPER FALLS/Kas	(Oct.10,1860;C-25.5; Black)	150.00
+Same	(June 16,1860;Red)	500.00
+Hamilton KT	(Dec.21,1860;Ms;Black)	500.00
HAMILTON/K.T.	(E)(Jan.11,1861;C-25.5;PAID[box],3,6; Black)	500.00
(L) See Colorado Territory		---
+Hamlin KT	(April 26,1860;Ms;Black)	325.00
+Henryville Kas	(Jan.7,1861;Ms;Black)	400.00
+Hiawatha K.T.	(Sept.4,-;Ms;Black)	400.00
+HIAWATHA/KAN	(March 30,-;C-25;Black)	400.00
+Hibbard K.T.	(April 2,-;Ms;Black)	400.00

Town	Postmark	Dates Seen	Size	Color	Value
+HIBBARD/KAN	(Dec.24,-;C-32;Black)				400.00
+HIGHLAND/KA	(April 11,-;C-26;Black)				400.00
+Holton KT	(Jan.9,1860;Ms;Black)				400.00
+HOLTON/KAN	(Nov.15,1859;C-26;Black)				275.00
+Huron Kans	(Jan.14,1861;Ms;Black)				325.00
Hyatt K.T.	(June 10,1858;Ms;Paid[ms];Black)				275.00
+Iola Kas	(July 12,1860;Ms;Black)				400.00
+Iowa Point KT	(May 16,1857;Ms;Black)				225.00
+IOWA POINT/K.T.	(Nov.21,-;C-37.5;Black)				400.00
+Italia KT	(July 19,1858;Ms;Black)				400.00
+Junction City K.T.	(Oct.12,1858;Ms;Black)				350.00
JUNCTION CITY/KAN.	(-;C-25.5;PAID;Black)				300.00



Kansas Falls K.T.	(Jan.,1858;Ms;PM frank;Black)	400.00
+Kanwaka K	(March 28,-;Ms;Black)	400.00
+Kickapoo City K.T.	(March 20,-;Ms;Black)	325.00
+KICKAPOO CITY/K.T.	(May 26,1858;C-30;Black)	225.00
+Lancaster K.T.	(Oct.17,1858;Ms;Black)	400.00
Lawrence,K.T.	(March 18,-;Ms;Paid 3[ms];Black)	300.00



LAWRENCE/K.T.	(July 13,1855;C-26;Paid 3[ms];Black)	150.00
Same	(Dec.18,-;C-37;PAID/3[C];Black)	275.00
Same(E)	(Oct.15,1857;C-34;PAID,PAID/3[C];FREE; Black)	75.00
(L)(July 16,1859)		75.00
+Same/KAN	(Nov.27,1859;DC-26;Black)	325.00
+Same	(Blue)	450.00
+Leavenworth City KT	(June 9,1855;Ms;Black)	425.00



LEAVENWORTH CITY K.T.	(Sept.1,1855;C-35,NOR; PAID;Black)	1000.00
-----------------------	------------------------------------	---------



Same/K.T.	("K.T." in italics, balance in Roman letters)	
(E)	(May 30,1856;C-33;PAID/3;FREE;Black)	75.00
(L)	(Feb.28,1857;FREE,POB[ms];Black)	75.00
Same	(sans serif letters)(E)(March 30,1858;C-32.5, YMDD;PAID,FREE;Black)	75.00
(L) Statehood period		---
Same	(with break in circle above "A")	50.00
LEAVENWORTH CITY/KAS	(July 25,1860;DC-26;30[ms]; Black) Used to Germany	400.00
+Same	(Domestic use)	50.00



LECOMPTON/K.T.	(Dec.27,1858;C-37;Official Business; Black)	125.00
----------------	---	--------

KANSAS

Town	Postmark	Dates Seen	Size	Color	Value
Same/Kan.	(Feb. 9, 1859; C-33; Official Business; Black)				225.00
+Same/KAS	(Nov. 1, 1860; C-26.5; Black)				275.00
+LE ROY/K.T.	(March 13, --; C-36; Black)				325.00
+Lexington K.T.	(July 9, --; Ms; Black)				325.00
+Manhattan KT	(Feb. 2, --; Ms; Black)				400.00



+MANHATTAN/KT	(--; C-37.5; Black)				100.00
+MANHATTAN/KAS	(--; C-25.5; Black)				150.00
+Mapleton K.T.	(--; Ms; Black)				300.00
+MAPLETON/KAN	(March 28, 1860; C-32.5; Black)				300.00
+Marion K.T.	(July 6, 1859; Ms; Black)				400.00
+Marrilton K.T.	(Nov. 2, --; Ms; Black)				400.00
+Marysville KT	(Jan. 3, --; Ms; Black)				325.00



MARYSVILLE/KAN	(April, 1860; C-31.5; Paid[ms]; Black)				475.00
Same/KAS	(E)(Oct. 16, 186-; C-26; PAID; Black)				400.00
(L)	(Nov. 1, 1860; PAID)				400.00
+Mineola K.T.	(Sept. 28, 1859; Ms; Black)				275.00
+Missouri City KT	(Nov. 10, 1860; Ms; Black)				500.00

*Moneta Feb 7
Feb 23*



+Moneka K.T.	(Feb. 25, 1858; Ms; Black)				325.00
+MONEKA/KT	(July 26, --; C-27, NOR; Black)3[ms]; Black)				650.00
+Monrovia K.T.	(Sept. 18, --; Ms; Black)				400.00
+Montana K.T.	(Nov. 30, 1858; Ms; Black)				400.00
+MOUND CITY/K.T.	(Feb. 21, --; C-35; Black)				400.00
+Same/KAN	(May 1, --; C-25; Black)				200.00
Mountain City K.T.	(Dec. 20, 1860; Ms; Paid 3[ms]; Black)				325.00
+Mount Pleasant KT	(Aug. 16, 1860; Ms; Black)				400.00
Neosho Falls K.T.	(Aug. 31, 1857; Ms; Black)				400.00



NEOSHO FALLS/KANSAS	(E)(March 15, 1858; DLC-34; PM frank, PAID; Black)				250.00
(L)	(Jan. 14, 1859)				250.00
Oakwood Kan	(March 9, --; Ms; Paid 3 Cts[ms]; Black)				400.00

*Ogden 12 9
April 5*

Ogden K.T. (E)	(April 15, 1858; Ms; Paid 3[ms]; Black)				250.00
(L)	(May 29, 1858)				250.00
Same	(Aug. 31, --; Ms) On cover to Germany				600.00
+Ohio City KT	(April 29, --; Ms; Black)				400.00
+OHIO CITY/K.T.	(April 11, --; C-33; Black)				325.00

Markings of the 1840's and 1850's listed in this catalog are sometimes found on covers with adhesive stamps.

Town	Postmark	Dates Seen	Size	Color	Value
OLATHE/KAN	(Dec. 30, 1858; C-32.5; Black)				200.00
Same	(May 18, 185-)				200.00



*Orleans H. S.
Jan 10*

+Orleans K.T.	(Jan. 10, --; Ms; Black)				275.00
+Osawatomie K.T.	(Feb. 22, 1856; Ms; Black)				250.00
+OSAWATOMIE/K.T.	(July 18, --; box 47x10; Black)				750.00



OSAWATOMIE/K.T. (E)	(May 16, 1858; C-35; Black)				225.00
(L)	(May 18, 1858; PAID)				225.00



+OSKALOOSA/KAN	(Nov. 7, 1857; C-26; Black)				200.00
+OTTUMWA K.T.	(May 24, --; SL-27x3; Black)				675.00
Ottumwa K.T.	(Jan. 15, 1860; Ms; Paid 3[ms]; Black)				300.00
Ozawkee KT	(Sept. 3, 1857; Ms; Paid 3[ma]; Black)				400.00



+OZAWKIE/K.T.	(Feb. 1, 1859; C-37; Black)				275.00
PALERMO/KAN	(June 28, 1859; C-33.5; PAID; Black)				300.00
Paola, K.T. (E)	(Sept. 13, 1856; Ms; Black)				250.00
(L)	(March 9, 1857)				250.00



+PAOLA/KAN	(May 10, 1859; C-32.5; Black)				200.00
+Paris K.T.	(Dec. 28, 1858; Ms; Black)				275.00
+Pawnee Fork	(Oct. 25, 1860; Ms; Black)				350.00
+PAWNEE FORK/K.T.	(Oct. 25, 1860; DC-25.5; Black)				350.00
+Peoria K.T.	(March 27, 1858; Ms; Black)				400.00
+Pleasant Grove K.T.	(July 6, 1859; Ms; Black)				400.00
+Powhatan K.T.	(May 19, 1858; Ms; Black)				400.00
+Prairie City KT	(July 15, --; Ms; Black)				400.00



+PRAIRIE CITY/K.T.	(June 22, 1859; C-37; Black)				125.00
+Quindaro K.T.	(Jan. 3, --; Ms; Black)				400.00

KANSAS

Town Postmark Dates Seen Size Color Value



QUINDARO/K.T. (July 5, 1857; C-30; PAID; Black)	325.00
Same (Jan. 12, 1858; C-32; PAID 3; Black)	125.00
+Same (July 14, --; C-32; NOR; Black)	750.00
Same/Kan. (Feb. 1, 1859; C-34; Paid 3[ms]; Black)	325.00
+Rayville KT (April 30, 1860; Ms; Black)	400.00
+Redes K.T. (July 5, 1859; Ms; Black)	400.00
+Rock Creek K.T. (April 4, 1858; Ms; Black)	275.00
+Sabetha K.T. (Aug. 15, 1859; Ms; Black)	400.00

*Sac & Fox Agency of K.T.
Aug 15*

+Sac & Fox Agency KT (May 15, 1858; Ms; Black)	400.00
St. Bernard K.T. (E) (July 15, 1857; Ms; Black)	225.00
(L) (July 15, 1858; Paid 3[ms])	225.00
+Sawin's Store K.T. (March 8, --; Ms; Black)	400.00
+Seneca KT (Aug. 15, 1859; Ms; Black)	400.00
+Shannon K.T. (Jan. 4, --; Ms; Black)	275.00
+Shawnee KT (March 19, --; Ms; Black)	450.00
+Shields KT (Nov. 5, 1857; Ms; Black)	400.00
+Solomon City KT (July 23, --; Ms; Black)	400.00
+SOLOMAN CITY/KAN (Feb. 21, --; C-33; Black)	400.00
Squiresville KT (Jan. 18, 1859; Ms; Paid 3cts[ms]; Black)	325.00

*Stanton K.T.
Sept 8/57*



+Stanton K.T. (Sept. 8, 1857; Ms; Black)	275.00
+STANTON/K.T. (Feb. 25, --; box 47x24; Black)	750.00
+STANTON/KAS (Oct. 12, --; C-25.5; Black)	325.00
Sugar Mound K.T. (June 9, --; Ms; Paid 3[ms]; Black)	325.00



SUMNER/KANSAS T. (E) (Jan. 2, 1859; C-34; YMDD; 3; Black)	175.00
(L) (June 17, 1859)	175.00
+Tarryall K.T. (Nov. 1, 1860; Ms; Black)	275.00
Tecumseh K.T. (May 27, 1857; Ms; Black)	250.00



TECUMSEH/KT (Aug. 10, --; C-33; PAID, 3[ms]; Black)	150.00
+TOPEKA/KT (May 16, 1856; C-37; Black)	110.00



TOPEKA/K.T. (E) (May 1, 1858; C-34.5; PAID; Black)	75.00
(L) (July 30, 1858; PAID; Black)	75.00
Same/KAS. (June 9, --; C-26; PAID[box], 3c[ms]; Black)	100.00

Troy K.T. Sept 26/57

+Troy KT (Sept. 26, 1859; Ms; Black)	400.00
--------------------------------------	--------

Town Postmark Dates Seen Size Color Value

+Twin Mound K.T. (April 17, --; Ms; Black)	400.00
+Wabaunsee KT (May 22, --; Ms; Black)	375.00



+WABAUNSEE/K.T. (--; C-36; Black)	100.00
-----------------------------------	--------

*Wakarusa K.T.
Apr. 26, 1859*

+Wakarusa K.T. (April 26, 1859; Ms; Black)	500.00
Walton K.T. (April 7, 1860; Ms; Black)	325.00
Walton P.O. (Nov. 28, --; Ms; Black)	325.00
+WATERLOO/K.T. (May 30, --; C-33; Black)	275.00
+Wathena K.T. (May 25, --; Ms; Black)	400.00
+White Cloud Ks(K.T.) (Oct. 8, 1858; Ms; Black)	275.00
+Wilmington K.T. (Oct. 14, 1858; Ms; Black)	400.00

*Wyandotte K.T.
Sept 20*



+Wyandotte KT (also Wyandott, Wyandott City) (-; Ms; Black)	150.00
+WYANDOTT/K.T. (--; C-36; Black)	50.00
+Same/KAN (--; C-32.5; Black)	125.00
+WYANDOTTE/KAN (Sept. 28, 1860; C-26; Black)	325.00

STATEHOOD PERIOD

(Stampless usages only)

State created Jan. 29, 1861

HANDSTAMPED TOWN POSTMARKS

(Circle handstamps unless otherwise noted.)

FORT LARNED/KAN (Oct. 27, 1867; DC-28; YMDD; duplexed with negative pinwheel in circle; Black)	500.00
FORT LEAVENWORTH/KAS (1865; 24; 30[oval]; Black)	
Transatlantic use to France	100.00
Same (--; 24; PAID; Black)	75.00
FORT SCOTT/KAS (E) (Dec. 9, 1861; 26; PAID/3; DUE 3[box]; Black)	100.00
(L) (Oct. 10, 1862)	100.00
FORT SCOTT/KAS (E) (Dec. 4, 1863; DC-26; DUE 3; DUE 6[oval]; Black)	75.00
(L) (Jan. 20, 1864)	75.00
FORT SCOTT/KAS (Feb. 23, 186--; 25; DUE 3[oval]; Black)	100.00
GARDNER/KAS (Oct. 27, 186--; 25.5; PAID[box]; Brown)	75.00
GRASSHOPPER FALLS/KAS (Jan. 29, 1862; 25.5; PAID/3[C]; Black)	100.00
LANESFIELD/KAS (April 1, 1864; 26; Paid 3[ms]; Black)	100.00
LAWRENCE/KAN (E) (July 26, 1861; DC-25.5; YMDD; PAID; Black)	75.00
(L) (Aug. 14, 1861)	75.00
Same/KAS. (c. 1867; 24; Congressional frank[ms]; Black)	65.00
LE ROY/KAS (Feb. 1, 1864; 25.5; Due 3[box]; Black)	100.00
MISSOURI CITY/KAS (E) (May 18, 1861; 25; PAID[box]; Black)	---
(L) (June 30, 1862)	---
Note: Usages reported are for Colorado Territory established Feb. 28, 1861.	
MOUND CITY/KAN (Jan. 6, 1862; 25; PAID; Black)	150.00

KANSAS

Town	Postmark	Dates Seen	Size	Color	Value
NEOSHO FALLS/KANSAS	(June 14, 1863; DLC-34; Paid 3[ms]; Black)				150.00
TOPEKA/KAS	(June 9, 186-; -26 5; PAID[box], 3c[ms]; Black)				100.00
TROY/KAN	(1863; -; PAID[box]; Black)				100.00
WICHITA/KAN	(-; 24.5; Paid 3[ms]; Black)				100.00
WYANDOTTE/KAS	(1864; 30; Soldiers letter; Black)				75.00

NOTES

MANUSCRIPT TOWN MARKS

Town	Dates Seen	Value
Circleville	1863	275.00
Eureka	---	150.00

*Ft Lincoln Kan
July 5 1862*

Ft Lincoln	1862	300.00
Iola	ca. 1862	75.00
Marysville	1861	175.00
Mountain City	1861	---

*Neosho Falls, Kan
Dec 12th*

Neosho Falls	1863	100.00
Troy	1861	175.00

The use of cover and sheet protectors containing PVC (poly vinyl chloride) are destructive to papers and are to be avoided.

Illustrations of condition of handstamped strikes are in the Introduction.

For information on postage rates, see the Introduction to this catalog.

For an explanation of the abbreviations used in this catalog, see the Introduction.

Covers with first day of Statehood postmarks deserve large premiums.

An * preceding a listing indicates institutional ownership. Such listings are unpriced except where similarly dated, privately owned examples are known.

KENTUCKY

Part of Virginia prior to statehood. No postmarks known in this period.

An * before a listing denotes institutional ownership. These markings are not priced unless similar, privately owned markings are known.

STATEHOOD PERIOD

Effective June 1, 1792

Early offices established: Danville, Aug. 20, 1792; Harrodsburg (Harrodsburgh), June 11, 1794. Established in 1794: Bairdstown (Bardstown), Bourbontown (now Paris), Frankfort, Lexington, Louisville, Washington.

POPULATION

1790 -- 74,000	1830 -- 688,000
1800 -- 221,000	1840 -- 780,000
1810 -- 407,000	1850 -- 982,000
1820 -- 564,000	1860 -- 1,156,000

HANDSTAMPED TOWN POSTMARKS

(Circle handstamps unless otherwise noted:
SL - straightline, O - oval, arc, box, etc.)

ADAIRSVILLE/KY. (1849;35;X[20x19];Black)	50.00
ALLEN'S SPRINGS, KY. (1851;---;Black)	50.00
ASHLAND/Ky. (1850's;37;Black)	50.00
ATHENS/-(1850's;30;Red)	50.00



AUGUSTA KY.
JUNE 4th

AUGUSTA/KY. (1829;DO-32x24;Black)	150.00
AUGUSTA KY. (1831-33;SL-33x3, MD below;Black)	250.00
Same (1838-39;SL-25x2.5, MD;Black)	200.00
AUGUSTA/KY. (1843-51;30;PAID;Black)	20.00
Same/K.Y. (1851;28;10;Red)	20.00
BAIRDSTOWN, KENTUCKY (1810-14;sawtooth C-28; Black, Red)	250.00
BARBOURSVILLE/Ky. (1849-51;36;5[C];Black)	20.00



BARDESTOWN, KENTUCKY (1810-19;sawtooth C-28; Black)	175.00
Same/KY (1822-25;sawtooth C-28;Red, Brown)	175.00
BARDESTOWN, KE. (1819;27;Black)	100.00
Same/KEN (1819;C---)	100.00
BARDESTOWN, KY. (1830;SL-32x2.5, MD below;Black)	300.00
Same (1832;SL-30x2;Black)	300.00
BARDESTOWN/Ky. ("y"high) (1833-39;31;Red, Black)	30.00
Same/Ky. (1836-51;30;PAID;Black)	25.00
Same/KY. (c. 1862;---;Soldiers Letter 3[ms];Green)	25.00
BLANDVILLE/Ky. (1835;31;10[C];Black)	35.00
Same (1856;31;Brown)	30.00
BLOOMFIELD/KY. (1842-51;30;5[C];PAID, 10[C];Red)	25.00
BLUE LICK SPRINGS/KY. (1849-50;30;5, 10;Blue)	50.00

Town Postmark Dates Seen Size Color Value



BOWLING GREEN Ky. (1820-27;arc 30;Black)	250.00
BOWLINGGREEN/KY. (1827-28;arc 30;Black)	250.00
BOWL. GR. K. (1829-41;32;Black)	35.00
BOWL. GREEN K.Y. (1840;30;Black)	35.00
BOWL. GR. K. (1841-42;30;Black)	35.00
BOWLING GREEN/K.Y. (1843-52;30;5, 10, X, PAID, FREE; Red, Black)	20.00
Same (1846-52;5[C];Green)	40.00
Same/KY (1862;DC-25;Due 3;Blue)	25.00
BRANDENBURG/Ky. (1838-48;30;PAID, FREE; Red, Black)	30.00
BRIDGEPORT/Ky. (1852;31;PAID/3[C];Black)	40.00
BROADWELL/KY. (1843;SL-36x2.5;Red)	300.00
BRYANTSVILLE/Ky. (1854;36;Black)	40.00




BURKESVILLE/KY. (1831;stencil dotted C-33; Black-Brown)	500.00
BURKEVILLE/KY. (1839;33;Black)	40.00



BURLINGTON/KY. (1849-53;35-36;PAID;Purple-brown, Red, Black)	40.00
CADIZ/Ky. (1843;30;Black)	30.00
Same (1845;Bright Green)	50.00
Same (1850-54;33;PAID, FREE; Red, Black)	25.00
CALHOUN/KY. (1850's;31;PAID/3[arc];Black)	50.00
CAMP NELSON/KY. (1864;DC-28-15;Due 3[ms];Black)	30.00
CARLISLE/KY. (1853-55;32;PAID/3[arc];--)	50.00
CARROLLTON/K.Y. (1843;34;Black)	40.00
CARROLLTON/Ky. (misspelled) (1855;30;PAID/3[arc];Blue)	50.00
CHESTNUT GROVE, KY. (1847-48;28;NOR;PAID;Black)	75.00



CHOCTAW ACADEMY, KY. (position of " " & presence of " " varies) (1827-40's;DC-25-15;FREE[C-15];PAID C-15];Brown)	350.00
--	--------



CHRISTIANSBURG KY. (1832;box 43x22, MD below; Black)	1000.00
--	---------




CLOVERPORT KY. (1838-48;box 66x19;Black, Red)	300.00
Same (1848;negative 5[14x11 sawtooth box];Black)	300.00
CLOVERPORT/KY. (1847-52;30;PAID[box];5[C]; negative 5[serrated box];Red, Black)	125.00

KENTUCKY

Town	Postmark	Dates Seen	Size	Color	Value
CLOVER PORT	KY.	(1851;34;5[F];Black)			35.00
		Same(1853-55;30;negative PAID[box];Red,Black)			100.00



CLOVERPORT/KY.	(1853-54;fancy C-35,negative letters in black band;Black)	450.00
CLOVERPORT/KY.	(1850's;curved SL in rectangle-66x19; PAID/3[C];Black)	375.00
CLOVERPORT, /Ky.	(1855;O-35x31;Black)	100.00
COLUMBIA/Ky.	(1839;30;Green)	60.00
	Same, /Ky. (1852;-;PAID;Blue)	30.00
	Same(1850;32;PAID;Green)	40.00



COLUMBUS/Ky.	(1850-57;37;PAID;Black)	30.00
COVINGTON KY	(1835;SL-36x3,MD below;Black)	600.00
COVINGTON/*KY.	(*("m" small & high)(1837-45;DC-29-18; PAID;Red,Black)	50.00



	Same/Ky. (1846-50;30;PAID,X[shaded];Red,Blue)	20.00
	Same/KY. (1853;32;PAID/3[arc];Black)	25.00
	Same/KY(1863;DC--;Due 3;Black)	25.00



CRAB ORCHARD/KEN	(1843;30;Black)	75.00
	Same, /KY. (1854;31;5;PAID 3;Black)	60.00



FREE" G.A. Wheat" / P.M. / CREELSBORO	(1851; fancy oval--;Black)	850.00
CRITTENDEN/Ky.	(1852;30;PAID/3[C];Red)	50.00
	Same/KY(1862;26;PAID/3[C];Black)	30.00
CYNTHIANA KENTUCKY	(italic letters)(1819;C-22,NOR;-)	125.00
	Same/KEN. (1819-20;23;Black)	60.00
	Same/KY(1830-34;30;Red,Black)	30.00



	Same/K. (1834;35;Black)	30.00
	Same/Ky. (1840-46;30;5[C],3[C],PAID,10[C];Red, Black)	30.00

Town	Postmark	Dates Seen	Size	Color	Value
------	----------	------------	------	-------	-------



DANVILLE, KY(ornament)	(1809-30;27;PAID;Red,Black)	50.00
	Same(1831-39;27;Red,Black)	30.00
	Same(1836;-;NOR;Black)	50.00
	Same/Ky. (1830-47;30;FREE;Red,Black)	25.00
	Same/K.Y. (1849-51;30;PAID,5;Black)	20.00
DOVER/Ky.	(1853-54;30;5[C];PAID/3[C];Black)	50.00
DRENNON/KY.	(1853;29;PAID,5[C];Red,Black)	40.00
DRENON/KY.	(1850;29;5;Black)	35.00
	Same/Ky. (1853;30;PAID;Black)	25.00
DRY RIDGE/KY(c. 1862;25;FREE;Black)		25.00
EDDYVILLE/K(1831;stencil dotted C-23;Black)		500.00
EDDYVILLE/Ky.	(1855;30;PAID,3[C];Black)	50.00



ELIZ'TOWN/KY.	(1830-31;27,NOR;Black)	175.00
ELIZ TOWN/KY.	(1830;27;Black)	75.00
ELIZ.TN. KY. ("N"&"Y"high)	(1831-44;32;PAID,FREE; Red,Blue,Black)	35.00
ELIZABETHTOWN/Ky.	(1844-53;30;PAID;Blue,Black)	20.00
	Same/KY(c.1862;-;Due 3[ms];Black)	20.00
ELKTON/Ky.	(1838-53;30;PAID,FREE;Blue,Black,Red)	20.00
	Same(1849-50;Green)	50.00
EMINENCE/KY.	(1855;30;PAID/3[C];Red)	50.00
FALMOUTH/Ky.	(1855;31;PAID/3[C];Red)	50.00
FELICIANA/Ky.	(1857;37;Black)	50.00

Flemingsburg, Ky.
June 15th

Flemingsburg Ky.	(1819-25;SL-36x3;PAID;Black)	400.00
	Same(letters all same size)(1825-31;SL-38x3;Black)	500.00
FLEMINGSBURG/Ky.	(1841-49;30;PAID;Red,Blue)	25.00
	Same(1850;30;5[fancy box];negative 10;-)	60.00
FLORENCE/Ky.	(1857;36;PAID;Black)	50.00
FRANKFORT/KY	(1810;O-25x21;Black)	150.00















	Same/Ky(1812-13;DO-25x21;Black)	250.00
--	---------------------------------	--------



FRANKT.KY. ("T"high)	(1814-19;27;Red,Blue,Black)	50.00
FRANK.K.	(1820-23;28;Black)	40.00
	Same(1819-29;30;Red,Black)	20.00
	Same(fleuron)(1819-34;30;PAID;Red,Black)	20.00
FRANKFORT/Ky.	(1833-55;30;PAID;Red,Blue,Black)	20.00
	Same(1848-55;33;5;3/PAID;Red,Black)	15.00
FRANKLIN/Ky.	(1842-50;30;PAID;Red)	30.00
FRANKLINTON/Ky.	(1843;30;Red)	40.00

KENTUCKY

Town	Postmark	Dates Seen	Size	Color	Value	Town	Postmark	Dates Seen	Size	Color	Value
											
											
GEO. TOWN, (K.)	(1814; O-34x24; Black)				300.00	HARDINSBURG/Ky. ("y"high)	(1834-52; 30; 5; PAID/3[arc]. PAID, FREE; Red, Black)				25.00
GEO. TOWN/KY.	(1818-31; DC-23-14; PAID; Brown, Magenta, Black)				100.00	HARMONY/Ky.	(1843-45; --; --)				50.00
GEORGETOWN/KY.	(1831-34; 31; PAID; Red)				50.00						
Same	(1839-50; 30; 5, 10; PAID; Red, Black)				20.00	HARR K ("G"high)	(1818-39; 29; Red, Brown, Black)				50.00
						HARRODSBURG/KY.	(1822; 29; Black)				40.00
GERMANTOWN, KY.	(1819-26; arc 27; Black)				400.00	Same	(1837-41; 30; Black)				25.00
GERMANTOWN/KY.	(1842; 30; Blue, Black)				35.00	Same/Ky.	(1840-41; 30; PAID; Green)				40.00
GLASGOW K.	(1816; 28; Black)				50.00	Same	(1842-53; 30; 5; PAID, FREE, PAID/3[C], 10; Red, Black)				20.00
Same	(1821; 30; PAID; Black)				40.00	Same/Ky. ("y"high)	(1847; 30; 10; Black)				35.00
Same/Ky. ("y"high)	(1835-42; 30; PAID; Black)				20.00	HARTFORD/Ky.	(1845-50; 30; 5[C]; Black)				30.00
Same	(1850; 35; 5, 10; Black)				20.00	HAWESVILLE/Ky.	(1839-45; 30; PAID, 5[C]; Black)				30.00
						Same	(1842; Green)				40.00
GREAT CROSSING, KENTUCKY	(1814; O--; --)				--	Same/KY	(1861; 24; Black)				25.00
G. CROSSING/KENTUCKY	(1821; DO-33x25; Blue)				250.00	HENDERSON/K.	(1821; 28; NOR; Black)				200.00
Same	(1832; FREE[C-17]; Brown)				250.00	Same	KENTUCKY(1826-32; 33; NOR; Black)				100.00
											
						HENDERSON/KY	(1829-32; arc 23; Black)				200.00
*GREAT CROSSING, KENTUCKY	(1814; O--; --)				--	HENDERSON/Ky.	(1832-52; 30; PAID; Red, Black)				25.00
G. CROSSING/KENTUCKY	(1821; DO-33x25; Blue)				250.00	HICKMAN/Ky.	(1846-54; 29; 10; Red, Black)				30.00
Same	(1832; FREE[C-17]; Brown)				250.00	Same/Ky.	(1854; 32; 5; PAID; Green)				40.00
						HODGENSVILLE/Ky.	(1854; 31; PAID, 5, 5[C], PAID/3[C], Black)				50.00
*GREAT x INGS/KY ("X" shaded on its side)	(1833; rough C-32; Black)				--						
GREAT CROSSING/KY.	(--; DC--; Blue)				100.00	HOPKINSVILLE, KY.	(1818; O-36x29; Black)				275.00
GREEN BRANCH/Ky.	(1853; 33; Black)				50.00	HOPKINSVILLE/KY.	(1837-38; 30; PAID, X, V, FREE; Brown, Black)				25.00
GREENSBURG/KY.	(1827-32; 35; Black)				30.00	Same/Ky.	(1837-52; 30; PAID, X[C], 5, V[C], 10; Red, Blue, Black)				20.00
						Same	(1845-51; 32; 5; Green)				40.00
GREENSBURG, KY.	(1840-41; SL-42x3, MD below; Black, Brown)				400.00	Same	(1849-55; 32; PAID, 3, 5, Blue, Black)				20.00
GREENSBURG/KY.	(1852; 32; Black)				50.00	HUSTONVILLE/Ky.	(1836; 36; FREE; Black)				75.00
GREENSBURGH/Ky.	(1827-28; 35; Black)				30.00	INDEPENDENCE/Ky.	(1850-54; 30; 5; Blue)				30.00
Same/KY.	(1828-38; 30; PAID; Red, Blue, Green, Black)				25.00	Same	(1854; 31; Green)				40.00
Same/Ky.	(1833-40; 32; PAID; Black)				20.00	KEENE/Ky.	(1855; 30; PAID 3, Black)				40.00
Same/KY.	(1851; 32; Paid/3[neg. sawtooth C]; Black)				75.00	LA GRANGE/Ky.	(1851; 34; PAID; Black)				40.00
GREENUP/KY.	(1853; 32; PAID 3; --)				30.00	LANCASTER/Ky.	(1850-52; 32; 5; PAID; Black)				35.00
Same/Ky.	(1853; 30; PAID; Black)				30.00	LAWRENCEBURG/KY.	(1854; 32; Black)				40.00
GREENVILLE, KY.	(1848-50's; 30; PAID, 5[C], V; Red, Black)				30.00	LEBANON/KY.	(1835-39; 30; Red, Black)				30.00
HARDINSBURG/KY.	(1830; SL-26x16; Black)				500.00	Same/Ky. ("y"high)	(1850-53; 32; 5; Red, Black)				25.00
						Lexington	(1795-99; SL-30x5[small letters 3mm], MDD below; Black)				400.00
							Lexington, K. Mar 16				
							Same, K.	(1799-1803; SL-43x5[small letters 3mm], MDD; Black)			250.00
							LEXINGTON/K.	("K." in center)(1801; irregular C-23; Black)			400.00
							LEX. K. May 10				
							LEX. K.	(1802-04; SL-22x5, MDD[month lower or upper case]; FREE; Black)			200.00
							Same	(May 1804; Red)			250.00
							LEX. K.	(1802-06; SL-24x5, MDD[month upper case]; Black)			200.00
							Same	(May-June 1804; Red)			250.00
							LEX. K.	(1804-06; SL-26x5, MDD[month lower case]; Black)			200.00

KENTUCKY

Town Postmark Dates Seen Size Color Value

LEX. K. JULY 29

LEX.K.(between two lines)(1806;SL-20x3;MDD;Black) . . . 300.00



LEXINGTON/KENTUCKY(1806-11;O-32x23;FREE;Black) . . . 100.00
 Same(1807;Red) . . . 150.00
 Same/KENTUCKY(small "Y")(1811;O-32x23;Black) . . . 150.00
 (L)EXINGTON/KENTUCKY("L"missing,"Y"small)(1811;O-32x23;Black) . . . 200.00
 LEXINGTON KENTUCKY(1812-14;O-32x23;Black) . . . 75.00
 Same/KRNTUCKY(misspelled)(1814;O-32x21;Black) . . . 150.00
 Same/KENTUCKY(italic letters)(1814-17;O-32x21;Black) . . . 75.00
 Same/KE TUCKY(no"N"in KENTUCKY)(1817-18;O-31x19;Black) . . . 125.00
 LEXN. K.("N"small & high)(1818-32;28;PAID;Black) . . . 35.00
 Same(Red) . . . 40.00



LEXINGTON/KY. (1833-45;31;PAID,FREE;Black,Red) . . . 15.00
 Same/Ky. (1841-55;30;PAID,3,FREE;Red,Blue,Black) . . . 10.00
 Same(1846;30;10,Green) . . . 40.00
 Same(1849;30;2,-) . . . 60.00
 Same(1847-54;33;PAID,5,10,FREE;Red,Blue) . . . 15.00
 Same/Ky.("y"high)(1854;32;PAID/3[arc];Black) . . . 15.00
 Same/KY(1862;DC-;DUE 3;Blue) . . . 25.00



LODGE-Fulton Co/Ky.(1854-57;37;PAID;Black) . . . 300.00
 LORETTO/KY.(-;25;PAID;-) . . . 50.00
 LOUISA/KY(1850's;-;Black) . . . 30.00



LOUISVILLE, KENTUCKY(1808-13;O-33x24;Black) . . . 200.00
 Same(KENTUCKY in italics)(1813-14;O-33x24;Black) . . . 200.00
 Same/KY(1813;O-34x24;Black) . . . 200.00



LOUISE. KY. ("E" & "Y" high)(1822-25;30;PAID;Black) . . . 50.00
 Same(1825-36;32;PAID,Red,Black) . . . 40.00
 LOUISVILLE KY. ("Y" small)(1806;27;Black) . . . 175.00
 Same/KY. ("KY." in center)(1807;27;Red) . . . 200.00
 Same K(1820-21;29;Black) . . . 60.00

Town Postmark Dates Seen Size Color Value

Same/KY. (1830-48;30;PAID,FREE;Red,Blue,Black) . . . 20.00
 Same(1834-37;30;PAID;Green) . . . 35.00
 Same(1847-54;31;PAID,5[C],10[C],3,PAID/3[C],FREE;Red,Blue) . . . 20.00
 Same(1842;FORWARDED[28x3];Blue) . . . 40.00
 Same(1850's;PAID/6[C];Blue) . . . 40.00
 Same(1850's;PAID/2[C];Red,Blue) . . . 65.00
 Same(1845-49;ADV 2 cts.,ADV. 2 CTS.;Blue,Black) . . . 65.00
 Same(1846-50;30;STEAM,SHIP;Blue)
 See Ocean Mail & Inland Waterways List . . . ---
 Same Ky./5(1848-51;31;PAID;Blue,Black) . . . 20.00
 Same Ky./3(1851;31;Blue) . . . 35.00
 Same Ky. (1850's;31;Black) . . . 20.00
 Same/KY. ("Y" high)(1850's;31;Blue) . . . 20.00
 Same(c. 1861;30;30[C];Black) used on patriotic to Germany . . . 160.00
 Same(c. 1862-63;DC-25;DUE/3[C];Blue) . . . 25.00
 MADISONVILLE/KY. (1843-50;30;PAID;Black) . . . 25.00
 Same/Ky. ("y" high)(1852;33;5;Black) . . . 30.00
 MAMMOTH CAVE(1843;SL-37x3;Black) . . . 1000.00
 MAYS LICK KY(1815;arc 26;Red) . . . 250.00
 MAYS LICK/Ky. (1840-53;30;5,PAID,FREE;Red-brown,Blue,Black) . . . 20.00



MAYS LICK/Ky. ("y" high)(1851-59;37;FREE;Black,Blue) . . . 40.00
 MAYSVILLE/KENTUCKY(1814-15;box 32x33;Black) . . . 350.00
 MAYSVILLE/KENTUCKY(1814-17;O-32x23;Black) . . . 175.00
 Same(1814-17;O-33x24;Black) . . . 175.00
 Same/KY. (1824-27;O-38x26;Red,Black) . . . 175.00
 MAYSEVILLE/KY. (1825-28;DC-31-17;Red,Black) . . . 25.00
 Same(STEAMBOAT;Red) See Inland Waterways . . . ---
 Same/K. (1829;22;Red) . . . 35.00
 MAYSVE. KE (small"E")(1825-28;32;Red) . . . 35.00
 MAYSE. K. ("E" high)(1830;32;Red) . . . 20.00
 Same(1833;Green) . . . 40.00
 MAYSVILLE/Ky.(-;26;NOR;Black) . . . 50.00
 Same/K Y. (1829;29;Red) . . . 20.00
 Same/Ky. ("y" high)(1834-42;30;PAID;Red) . . . 20.00
 Same(1834;Green) . . . 40.00
 Same/Ky. (1848-55;33;5,[C],10,10[C],PAID,PAID[red],FREE;Blue,Black) . . . 15.00
 MIDDLETOWN/Ky. (1854;32;10[C];Black) . . . 40.00
 MIDWAY/Ky. (1846-56;32;5,PAID/3[C];Red,Black) . . . 40.00
 Same-KY. -("Y" small)(1850-51;28;5,Red) . . . 40.00
 MILITARY INSTITUTE/Ky. (1851;32;Blue,Black) . . . 200.00
 MILLERSBURGH, KY. (1831-32;O-33x24;Black) . . . 150.00
 MILLERSBURGH/Ky. (1839-50;30;PAID,5,10;Red,Brown) . . . 20.00
 Same(Green) . . . 30.00
 Same(1850's;27;PAID/3[oval];Black) . . . 20.00
 MILLSPPOINT/Ky(1840-44;30;FREE,Red,Black) . . . 50.00
 MILLVILLE KY. (1832;SL-42x3.5;Black) . . . 400.00
 Same(1835;SL-52x3;Black) . . . 400.00
 MORGANFIELD/KY. (1828;25,NOR;Black) . . . 125.00
 Same/KY. (1839-52;30;PAID,FREE;Blue,Green) . . . 30.00
 Same(1862;-;PAID;Blue) . . . 25.00



MOUNT EDEN/KY(1840's;fancy DLDC-33;PAID;Black) . . . 350.00
 MOUNT STERLING/Ky. (1849-50;32;PAID;Red,Black) . . . 35.00
 Mt. STERLING/Ky. (1839-47;30;Red,Black) . . . 25.00
 Same(1838;PAID;Green) . . . 60.00

For Confederate postmarks during the 1861-1865 period see Volume III of this catalog.

KENTUCKY

Town Postmark Dates Seen Size Color Value



MT. WASHINGTON/KY.(1834-41;30,NOR;PAID;Blue,Black)	75 00
Same/KY.(1851;31;5[C];Red)	35 00
Same(Green)	50 00
MUNFORDSVILLE/KY.(1834;30;PAID;Blue,Red)	30 00
Same/Ky.(1844-49;29;PAID;Red,Orange)	30 00
Same(Green)	50 00
NEW HAVEN/Ky.(1850's;27;Black)	50 00
Same/KY(c.1862;-;Due 3[ms];Black)	30 00
NEWPORT/Ky.(1829-37;30;FREE;PAID;Red,Black)	25 00
Same(1850-54;34;5;FREE,10;Red,Black)	20 00
NICHOLASVILLE/Ky.(1821;29;Black)	60 00

NICHOLASVILLE.KY

NICHOLASVILLE KY.(1831-37;SL-52x3;Black)	300 00
NICHOLASVILLE/Ky.(1844-50;30;PAID,5;Black)	25 00
Same(1850-51;34;5;Red)	25 00
NORTH FORK/Ky.(1852;30;PAID/3[C];Black)	50 00
O'BANNON/Ky.(-;25;FREE;Blue)	40 00

OWENSBORO KY

NOV 22 1839

OWENSBORO KY.(1839-44;SL-30x2;Black)	400 00
Same(1839;SL-38x3,YMDD;Black)	400 00
OWENSBORO/Ky.(1844-55;30;10[C],5[C],3/PAID[C];Red,Black)	25 00
Same/KY(1861;DC-26;Black) Trans Atlantic usage	75 00
OWENTON/Ky.(-;35;PAID;Black)	40 00
OWINGSVILLE/Ky.(1832;32;Red)	30 00
Same/KY(1845;30,NOR;PAID;Blue)	100 00
Same(1853;32;PAID,3;Blue,Black)	25 00



PADUCAH/KY.(1838-49;30;PAID,5;Red,Black)	25 00
Same(1850's;32;PAID,3,5;Blue)	20 00
Same/Ky.(1858;31;FREE;Black)	25 00
Same/KY.(1861-64;DC-29,YD;DUE 3;Blue,Black)	20 00



PARIS/KY.(1816-25;25-27;Black,Red)	75 00
Same/Ky.(1818-21;27;Black)	60 00
Varieties of the above two markings with letters of different sizes exist.	
PARIS/Ky.(1818;O-30x22;Black)	175 00
Same(1818,small 2.5mm type)	200 00
PARIS/KY.("Y"small & high,fleuron)(1828-46;31,5;PAID,PAID 5[fancy];Red,Brown,Black)	40 00
Same(1832;PAID;Green)	50 00
Same/Ky.(1850;30;Red)	15 00
Same(1851;29,5;PAID;Blue,Black)	15 00
Same/KY(1861;DC--;Due 3[ms];Black)	30 00
PERRYVILLE/K.(1843-50;30;PAID 3;Red,Greenish,Black)	40 00
PETERSBURGH/Ky.(1831;31;PAID/3[C];Black)	25 00
Same/Ky("y"high)(1853-55;31;PAID/3[C];Black)	25 00
Same/KY.(1851;31;PAID/3[C];Black)	40 00
POINT PLEASANT/KY(c.1862;-;3 Soldiers Letter[ms];Black)	35 00

Town Postmark Dates Seen Size Color Value



POPLAR PLAINS/KY.(1837-39;28;Black)	50 00
PRINCETON/KY.(1824-26;30,NOR;Black)	75 00
Same(1827-52;30;PAID,10[C];Black)	25 00
Same(1851-54;33,5;Blue,Black)	20 00
REESEVILLE/K.Y.(1845;-;Blue)	50 00
RICHMOND/K.Y.(1836-48;30;PAID;Red,Black)	20 00
Same/KY.(1850;30;FREE,5,10;Black)	15 00
Same C.H./Ky.(1854;30,5;Black)	60 00
Russellville.K(1812;arc 26;Black)	350 00
RUSSELLVILLE/Ky.(1817;O-35x28;Black)	200 00
Same(1818;O-34x25;Black)	200 00
RUSSELLVILLE/KY.(1816-26;32;Black)	40 00
Russellville Ky(1829;SL-32x3,MDD below;PAID;Black)	400 00
RUSSELLVILLE/Ky.(1837-51;30;PAID,5[C],X[C];Red,Black)	40 00
Same(1854;1) Drop rate	75 00
Same(1850;5;Green)	40 00
SCOTTSVILLE/KY(1840;34,YD;Black)	40 00
Same(c.1862;37;Black)	30 00
SHARPBURG/Ky.(1845-50;30;Red,Black)	30 00



SHELBYVILLE/Kentucky(1812-21;fancy C-25,negative letters in black band,YD;Black)	500 00
SHELBY K.(1831-31;34,NOR;Black)	100 00
SHELBYVILLE/KY.(1830;DC-28;Black)	50 00
Same/Ky.(1835-48;29;PAID;Black)	25 00
Same(1839;Green)	50 00
Same/Ky.("y"high)(1836-37;29;Black)	20 00
Same/Ky.(1839-52;30;PAID;Black)	15 00
SHEPHERDSVILLE/Ky.(1837-52;31;Black,Red)	25 00
Same(Green)	35 00



SMITHLAND/Ky.("y"high)(1837-51,30,5;Red,Blue,Black)	25 00
Same(1851,33,5,10;Red)	25 00
Same(1838;PAID;Green)	40 00
SOMERSET/Ky.(1846-48;30;PAID,10;Red,Black)	30 00
Same/KY(-;26;PAID,3;Black)	35 00

**South Union K
MAR 26 1839**

South Union.K.(1831-39;box 45x16,YMDD below;Red)	300 00
Same(1836;Black)	400 00
SOUTH UNION/KY.(1837-44;30;PAID;Black)	30 00
So.UNION/KY.(1841-45;30;Red,Black)	35 00
Same(1849;28;Orange)	50 00
Same(1851;30;5[C];Brown)	20 00
SPRINGFIELD/Ky.(1836-50;-;PAID;Red,Blue,Black)	20 00
Same(1851-53;31;Black)	20 00
STAMPING GROUND/KY.(1851;30;5[C];Black)	75 00
STANFORD/Ky.(1834-48;30;PAID;Red,Black)	25 00
Same(PAID;Green)	40 00
Same(1849;25;Black)	25 00
TAYLORSVILLE/KY.(1842-54;30,5[C];Black)	25 00
Same KY(1847-49;26,NOR;Black)	150 00
Same/K.(1847-50;25,NOR;Black)	50 00
UNION.TOWN/KY.(1854;30;5[C];Black)	40 00

KENTUCKY

Town	Dates Seen	Value
VERSAILLES KY(1818;SL-24x2;Black)		350.00
VERSAILLES./K.(-;35;-)		50.00



VERSAILLES/*Ky.*(y"high)(1830-40;DC-30;PAID,6,10,12-1/2,18-3/4,20,25;Red,Blue,Brown)		50.00
Same(1838-50;31;PAID,5,10,12-1/2,18-3/4,25,50;Red,Blue)		20.00
Same/Ky.(1855;33;PAID;-)		20.00
WALTON/Ky.(1853;29;5[C];Black)		40.00
WARSAW/Ky.(1851;upright oval 32x34;10;Gray-green)		175.00
WARSAW/Ky.(1850's;34;5;Green)		40.00

WAS*K*MA Wash.K*Jul

WAS*K*(y"high)(1803-05;SL-27x4,MDD;Black)		300.00
Wash.K*(centered)(1805-09;SL-27x5,MDD;Black)		300.00
WASH.K.(1810;27;-)		75.00
WASHINGTON/KENTUCKY(1812-14;O-32x20;Red,Black)		175.00
Same(1817;O-32x20;Red)		175.00
WASHINGTON/KENTUCKY(1817;30;Black)		60.00
Same/KY.(1817;30;Red)		60.00
Same/KENTUCKY(1821;32;-)		50.00
Same/KY.Ky.(1850;30;Black)		25.00
WEST POINT/Ky.(1850-55;34;PAID;Red)		25.00
WILLIAMSBURG/KY.(1844;26;Black)		30.00



WINCHESTER/KENTUCKY(1814-16;O-36x23,YMDD;Black)		150.00
Same/KY(1833-34;O-33x24;Black)		150.00
WICHESTER/KY(spelling error)(-;O-;-)		200.00
WICHNESTER/KY(spelling error)(-;O-;-)		200.00
WINCHESTER.K(1831;SL-42x3.5,MDD;Black)		300.00
Same.KY.(1832;SL-45x3.5,MDD;Black)		300.00
WINCHESTER/Ky.(1835;25;Black)		20.00
Same/K.y.(1836;30;PAID;Black)		20.00
Same/Ky.(y"high)(1836;30;Black)		25.00
Same/KY.(1835-36;30;Black)		20.00
Same/Ky.(1847-49;30;PAID,FREE;Blue,Black)		20.00
Same(1850;33.5;5;Blue)		20.00
Same/KY.(1850;34;5;Green)		40.00
WOODSONVILLE/Ky.(1851-52;28;5,10;Red)		30.00

MANUSCRIPT TOWN MARKS

Town	Dates Seen	Value
Aarons Run	1843-49,1857	30.00
Adair C.H.	1814-1815	50.00
Adairsville	1840	40.00
Albany	1845	40.00
Alexandria	1842-44	35.00
Allendale	1851	30.00
Allensville	1851-52	30.00
Amanda	1841	35.00
Athens	1844-49	35.00
Augusta	1814,*1823,1835-42	50/25.00
Bacon Creek	c.1862	25.00
Bairdstown	1788,1804,1829	200/150.00
Barboursville	1827	45.00
Bardstown	1806-32	200/50.00
Bayard	1846	35.00
Bear Wallow	1850	35.00
Bedford	1844-48	30.00
Beech Park	1838	45.00
Bell Ombre	1851	35.00
Bells Mines	1853-58	35.00

Town	Dates Seen	Value
*Bellview, Belleview	1846	---
Bellville	1823	40.00
Benton C.H.	1848-52	35.00
Berrys	1856	30.00
Berry's Lick	1833-34	50.00
Bethel	1851	30.00
Bevier	1851	30.00
Bewleyville	1850	30.00
Big Eagle	1846	35.00
Big Hill	1846-52	35.00
Big Spring	1839-44	60.00
Bloomfield	1819,*1821-27	75.00
Blue Lick Springs	1850	35.00
Blue Springs Grove	1839	45.00
Boone C.H.	1813	275.00
Boston	1847	35.00
Bourbon,Borbonville	1804-05	250.00
Bowling Green	1809,1827	60/35.00
Brandenburg	1834	40.00
Bremen	1833	40.00
Bridgeport	1844	35.00
Broadwell	1846	40.00
Brookville	1841	40.00
Brownsboro	1843	40.00
Brownsville	1833	45.00
Brushy Fork	1841	40.00
Bryantsville	1850	35.00
Burksville, Burkesville	1814,1832-38	60/35.00
Burlington	1826-30,1853	50/40.00
Burnt Tavern	1843	40.00
Burtonsville	1851	35.00
Cabin Creek	1837	45.00
Cadiz	1830-36,1850	40/30.00
*Cairo	1840-46	---
Calhoun	1855	35.00
Callensville	1847	35.00
Camden	1844	35.00
Campbellsville	1841,1852	30.00
Caneyville	1855	30.00
Carlisle	1825,1845-46	45/30.00
*Carrollton	1843-46,1850	-/30.00
Carters Store	1838-47	40.00
Caseyville	1833	65.00
Catlettsburg	1811,1844	85/35.00
Cave Spring	1849	50.00
Cedar Creek	1834	40.00
Cedar Springs	c.1862	25.00
Centreville	1835	40.00
Chaplain	1841	35.00
*Cho, ChOct or Choctaw Academy or Acady	1826,1830-39	---
Christianburg	1835,1841	35.00
Clarksburg	1852-54	35.00
Clay Village	1839	45.00
Clayville	1825,1839	50.00
Clio	1850	30.00
Clifton's Mills	1860	35.00
Clinton	1832-39	75.00
Clinton Furnace	1834	75.00
Clintonville	1847,1853	30.00
Cloverport	1832-35	75.00
Colbyville	1837-39	40.00
Colemansville	1855	35.00
Columbia	1820-48	65.00
Columbus	1824,1834,1846	45/35.00
Concord	1843	35.00
Cornishville	c.1861	25.00
Covington	1817	60.00
Crab Orchard	1844-46	35.00
Creelsburgh	1851	40.00
Crittenden	---	---
Cumberland Ford	1834	45.00
Curry's Run	---	---
Cynthiana	1805	75.00
Danville	1793,1799,1808	1000/100.00
Davisburg	1810	75.00
Daysville	1850	35.00
Doneraille	1832	60.00
Dover	1838	40.00
Downingsville	1854	35.00
Drennon	1848	40.00
Dripping Spring	1819	75.00
Dry Fork	1856	40.00
Dry Ridge	1823	50.00
Duncan	1850	35.00

KENTUCKY

Town	Dates Seen	Value	Town	Dates Seen	Value
East Fork	1848	35.00	Jamestown	1835-47	45.00
*Eddyville	1802, 1814-41	---/30.00	Jeffersontown	1844	50.00
Edmunton	1844	35.00	Jessamine	ca. 1862	40.00
Elizabethtown	1804, 1811-25	75/50.00	Joe's Lick	1841-43	40.00
Elizaville	1842	35.00	Keene	1836, 1848	40.00
Elkton	1821, 1832-33	45/35.00	Keysburg	1849	40.00
Elliott's Cross Roads	1830	45.00	Kiddville	1848-54	35.00
Ellisville	1817	60.00	Kingston	1850's	35.00
Eminence	1851	35.00	Knottsville	1851	35.00
Empire Iron Works	---	---	La Fayette	1846	40.00
Fairfield	1820	65.00	La Grange, Lagrange	*1840, 1844-49	35.00
Fairview	1849	35.00	Lancaster	1803, 1821-23, 1833-46	---/50.00
Falls of Blaine	1855	35.00	Landing	1841	40.00
Falls Rough	1850's	30.00	Lawrenceburgh	1829-33	50.00
Falmouth	1839, 1854	35.00	Lebanon	1819-20, 1832	30.00
Feliciana	1849	35.00	*Leesburgh or Leesburg	*1823, 1842-46	---/35.00
Fisherville	1849	35.00	Lewis	1836	40.00
Fish Pool	1855	30.00	Lewisburg(h)	1820-21	60.00
Flat Creek	1833	45.00	Lewis C.H.	1814	60.00
Flat Rock	1839-48	30.00	Lewisport	1848-49	35.00
Fleming C.H.	1811-15	75.00	Lexington	1800-18	65.00
Flemingsburg	1819	75.00	Liberty	1821	50.00
Flint Island	1851-53	30.00	*Lick Creek	1842-44	---
Florence	1837, 1854	65/35.00	Licking Forge	1832	45.00
Flower Creek	1840-47	40.00	Licking Station	1840's	40.00
Fordsville	1854	35.00	Linn	---	---
Forest Retreat	1846	35.00	Lisbon	1846	35.00
Foster's	1852	35.00	Litchfield	1815, 1843	50/35.00
Fountain Powder Mills	1826	100.00	*Little Sandy	1836	---
Frankfort	1798-12, 1824	500/100.00	Little York	1825	45.00
Franklin	1827-32	40.00	Locust Port	1839	45.00
Fredonia	1838	40.00	Logan	1844	35.00
Gaines X Roads	1820, 1836	60/45.00	Long Hall	1851	50.00
Galway	---	---	Long Lick	1844	40.00
Garnettsville	1840	45.00	London	1842, c. 1862	35/25.00
Garrettsburg	1837	50.00	Long Falls Creek	1839	45.00
Georges Creek	1840	45.00	Long Lick	---	65.00
Georgetown (or) Geo Town	1806, 1818-30	75/40.00	Long Run	1840-44	45.00
Germantown	1830, c. 1846	35.00	Loretto	1853	50.00
Ghent	1835-36	50.00	Louisa	1842	40.00
Glasgow	1810-23, 1834-35	75/50.00	Louisville	1796, 1805-08, 1830	---/400/40.00
Glenbrook	1833	40.00	Same	*1810-11, 1816-19	---
Glencoe	1851	35.00	Lovelaceville	1852	35.00
Grants Lick	1806	85.00	Lower Blue Lick	1837-43	45.00
Grass Hills	1843-47	35.00	Mackville	1836, 1845	40.00
Grayson	1851-52	45.00	Madisonville	1830, 1842, 1850	35.00
Grayson Springs	1854	35.00	*Mammoth Cave	1845	---
Great Crossing, Gt Crossing, or Great Xing	1816-45	65/45.00	Manchester/Clay C.H.	1814-19, 1836-44	60/35.00
Greens	1841	40.00	Manton	1850's	---
Greensburgh	1810-22	75/45.00	Marion	1845	35.00
Greenup C.H.	1818, 1850	75/50.00	*Martinsburg	1818	---
Greenville	1811-12, 1832	75/40.00	Mayfield	1844-49	30.00
Hadensville	1832-33	45.00	Mayslick	1810, *1822-23, 1840	75/30.00
Hardin C.H.	1804	---	Maysville	1802-27	75.00
Hardinsburg	1805, 1811-32	65/45.00	McMurtryton	1841	40.00
Harmony Landing	1844-45	35.00	Merry Oaks	1838	45.00
Harrison's Tan Yard	1836	75.00	Mersheon's X Roads	1844	40.00
Harrodsburg	1802, 1810-14	75/50.00	Middle Creek Mills	1850's	35.00
Hartford	1804-05, 1844	85/30.00	Middletown	1811, 1820	65.00
Haskinsville	1838	45.00	Midway	1829-47	45.00
Hawesville	1835	45.00	Milburn	1838	45.00
Hazel Green	1842	40.00	Milford	1828	65.00
Hazel Patch	1815	75.00	Millersburg or Millersburgh	1805, 1833-36	---/30.00
Head Quarters	1854	35.00	Millerstown	1840	35.00
Henderson	1807-34	75/50.00	Millspoint Or Mills Point	1838-40	35.00
Hendersonville	1847	35.00	Mill Springs	1850's	35.00
Hickman	1846	35.00	Milton	1830, 1849	35.00
Hillsboro	1846	75.00	Minerva	1833-35	35.00
Hodgenville	1834-37	45.00	Mitchellsville	1852	65.00
Hopkinsville, Hopkinsville, or H Ville	1813-30	65/40.00	Monroe	1850	35.00
Horse Cave	1860	50.00	Monterey	1849	35.00
Horse Shoe Bottom	1822	65.00	Montezuma Salt Works	1824-28	150.00
*Horse Well	1838	---	Monticello	1821, 1836	55.00
Howell's Springs	1853	35.00	Morehead	1857	35.00
Hudsonville	1850	35.00	Moreland	1844-47	30.00
*Humility	1839	---	Morganfield	1818-19, 1833-38	50/35.00
Humphrey Creek	1838	45.00	Morgan's	1814	60.00
Hustonville	1852	50.00	Morgantown	1851	35.00
Independence	1849	35.00	Mortonsville	1838	---
Irvine	1844	45.00	Mt. or Mount Carmel	1840-50's	30.00
Jackson	1845	40.00	Mount Sterling	*1806-07, 1822-45	---/35.00
Jacksonville	1855	35.00	Mt. Vernon	1819, 1862	60/35.00
			Mt. Washington	1837, 1847	45.00
			Mount Zion	1812-14	75.00
			Mulberry Grove	1845-48	35.00

KENTUCKY

Town	Dates Seen	Value
Munfordville	1832-38	35.00
Murray	1848	35.00
Nelson Junction	1863	25.00
New Castle	1821	60.00
New Concord	1847	40.00
New Haven	1848	40.00
New Liberty	1819, 1827, 1840-48	60/40.00
Newport	1807-17, 1828-48	125/35.00
Newport (Christmas)	1807	125.00
Newtown or New Town	1828, 1844	35.00
Nicholasville	1808, 1813-25	75/40.00
North Fork	1849	35.00
North Middletown	1835-40	35.00
Oak Grove	1834, 1843	35.00
Oak Hill	1847	35.00
Oakland	1850	30.00
Oak Woods	1856	35.00
O'Bannon	1850's	30.00
Olympia Springs	1859	30.00
Owensboro(ugh)	1838-44	30.00
Owenton	1839	40.00
Owingsville	1822-48	45/35.00
Paduch	1832-33	40.00
Paint Lick	1856	30.00
Paoli	1830's	45.00
Paris	1808-29	65/45.00
Perryville	1822	65.00
Petersburgh	1838-43	35.00
Piketown	1850	35.00
Pleasant Grove	----	---
Pleasant Valley	----	---
Pleasureville	1845-50	35.00
Poplar Flat	1837-44	50.00
Poplar Plains	1830-36	45.00
Portland	1848	35.00
Port Royal	1842-43	35.00
Port William	1833	45.00
Prestonville	1851	30.00
Prewitts Knob	1848	35.00
Princeton	1826-29, 1849	50/35.00
Proctor	1854	35.00
Providence	1851	35.00
Rays Fork	1854	35.00
Red River Iron Works	1825-29	150.00
Richmond	1808-19, 1835	75/45.00
Rocky Hill	1845	40.00
Rogersville	1850	35.00
Rolling Fork	1836	40.00
Rome	1840	40.00
Rowena	1850	30.00
Ruckersville	1852	35.00
Ruddells Mills	1850-51	40.00
Rumsey	1836-38, 1855	45/30.00
Russellville	1802-35	75/45.00
Salem	1818-23, 1852	65/45.00
Saloma	1841	40.00
Salonia	1842	40.00
Salvisa	1825, 1844	50/40.00
Sardis	1847-53	35.00
Scottville	1823-26, 1842	45/30.00
Sextons Creek	1849	35.00
Sharpsburg	1844	40.00
Shelbyville	1802-07, 1819-21	75/50.00
Shepherdsville	1803, 1820	75/50.00
Sherburne Mills	1840	45.00
Shippingport	1824	60.00
Shortsville	1855	35.00
Silver Creek	1844	40.00
Simpsonville	1822	60.00
Slate	1853	35.00
Sligo	1854	35.00
Smithland	1814-19, 1836-44	60/40.00
Smith's Grove	1845	35.00
Somerset	1820, 1830, 1862	45.00
South Carrollton	1852	30.00
*South Union	1838	---
Springfield	1805-47	75/40.00
Stamping Ground	1818	65.00
Stanford	1809, 1827	---/40.00
Steamport	1854	40.00
Stephensburgh or Stevensburg	1837, 1847	35.00
Stephensport	1848-53	30.00
Summersville	1843	35.00
Taylorsville	1832-35	45.00

Town	Dates Seen	Value
3 Springs	1845	35.00
Tompkinsville	1842	35.00
Trenton	1819, 1836	50.00
Triplett	1835	50.00
Truitsville	1849	50.00
Union	1850's	40.00
Union Star	1863	35.00
Van Dyke's Mills	1849-51	40.00
Versailles	1802-06, 1822-31	125/45.00
Volney	1852	30.00
Volney Station	1861	25.00
Waldsboro	1828-37	45.00
Wallona	1842	35.00
Walnut Hill	1849	35.00
Warsaw	1836-38	40.00
Washington	1790, 1798, 1820-33	500/50.00
Waterford	1848-49	35.00
Webster	1856	30.00
Wesley	1848	35.00
West Liberty	1855	35.00
West Point	1820, 1840-41	50/30.00
West Port	1819, 1850's	65/30.00
White Hall	1846	35.00
White Sulphur	1839-46	30.00
Whitesville	1854	35.00
Whitley C.H.	1855	30.00
Williamsburg	1818	60.00
Williamsons	1850-56	25.00
Williamstown	1831-39, 1850	35.00
Willow Grove	1839	45.00
Wilmington	1845	35.00
Wilsonville	1831, 1852	50.00
Winchester	1796, 1812-18, 1836	100/50.00
Woodlands	1850's	30.00
Woodsonville	1846	35.00
Yellow Banks	1811-35	60/35.00
Yelvington	1842	40.00

Read the Introduction to this catalog.

The first day of a rate change greatly increases the value of a cover.

Very fine and superb strikes of postmarks sell for more than catalog prices, while poorer strikes sell for less.

When the same marking is used for ten or more years, the early dates usually sell for more than the late dates.

Only one example is known of many rare markings.

LOUISIANA

INCLUDING ORLEANS TERRITORY AND REPUBLIC OF WEST FLORIDA

POPULATION

1769 -- 13,500	1830 -- 216,000
1803 -- 50,000	1840 -- 352,000
1810 -- 77,000	1850 -- 518,000
1820 -- 133,000	1860 -- 708,000

FRENCH COLONIAL PERIOD

1718 - 1762

Le Sieur de Bienville founded the French colony of Louisiana in 1718 and established the city of Nouvelle Orleans which became its capital in 1723. No postal markings are known from French colonial Louisiana.

SPANISH COLONIAL PERIOD

1762 - 1803

Late in the French and Indian War (which ended disastrously for the French), the "Isle of Orleans" and the colony of Louisiana lying west of the Mississippi River were ceded to Spain in 1762 by the secret Treaty of Fontainebleau (made public, Treaty of Paris, 1763) - thus part of an alliance of France with Spain against the British. The Spanish Colonial period lasted until 1803 after Spain retroceded Louisiana to France by the secret Treaty of San Ildefonso (1800), a draft later confirmed by two subsequent treaties (March 1801 and October 1802) with Spain retaining control of the region until late November 1803. Napoleon Bonaparte then hastened to sell Louisiana to the United States and the official transfer took place on December 20, 1803.

During Spanish control, written communications were carried by official courier between the various Spanish settlements within the province of Louisiana, but it is apparent that such official mail was not marked as no postal markings on official letters are known except for the single letter from "NUEVA ORLEANS" (1793), addressed outside the province, to the governor of Santiago de Cuba, now preserved in the Museo Postal Cubano in Havana (official mail or a private letter?). Little is known about the postal system within the colony of Louisiana under Spanish rule, but it is clear that Spanish authorities cooperated with merchants to use both government and private boats to carry communications between New Orleans and settlements up river as far as St. Louis, Upper Louisiana and as far east as Pensacola in West Florida. One historian (Nasatir, Abraham, P., 1968, .p.58) notes that "on occasion a mail service and special expresses were established between posts ... Gayoso de Lemos believed that the most rapid mail service was a combination of express pirogue and overland special service on horseback". In addition, numerous other (non-official) letters were carried privately by a variety of methods within the region and through the port of New Orleans by ship to the outside world. As none of these bear any postmarks or rate markings from the province of Louisiana they are not listed here. Such letters were placed in the hands of forwarding agents at Pensacola or other points or actually entered the mails at the first United States post office reached by the messenger who carried the letter(s). Late in the Spanish Colonial period, United States post offices such as Natchez and Fort Adams in the then new Mississippi Territory (established May 7, 1798) drew some letters directed to the United States away from outbound ships in New Orleans; such mail moved overland to its destination.

Louisiana postal markings begin with early handstamps applied by the Spanish to private letters (only three are recorded: 1790, 1792 and 1793). One other Spanish colonial letter bearing a postmark, a manuscript "Nova Iberia" (1802) has been located in an archival holding. In addition, several documents bearing the fancy oval "NUEVA ORLEANS" handstamp which was "resurrected" and used (1799-1803) as an imprimatur on ship manifests and as an unrated frank (free frank) on wrappers endorsed "Reg(is)tro ... que el cargo ... se despacha de este P(or)to de la N(uev)a Or(leans)..." have been recorded (see note in listings below). Four of the five examples recorded bear an additional endorsement, "franco ... Carlos Perez" or "franco/Marin"; each handstamp and official endorsement together representing the free frank and imprimatur of a postal administrator (postmaster and [?] customs agent) at Nueva Orleans. We interpret these documents as wrappers covering "registered" cargo manifests officially endorsed and sent forward

Town Postmark Dates Seen Size Color Value
along with the ship and its cargo.

Way and rate markings listed below under Spanish West Florida (1807-1810) actually were U.S. markings applied to the letters carried by the United States postal service operating into and across Spanish territory. No Spanish postal markings have been recorded during this latter period.

THE LOUISIANA PURCHASE

1803

Soon after the Louisiana Purchase, the vast region was subdivided into two major territories, the District of Louisiana to the north of the 33rd parallel and the Territory of Orleans to the south (Oct. 1, 1804). The eastern and western boundaries of this latter area, generally known as Orleans Territory, remained in dispute until the United States made good its claim to that portion of West Florida between the Mississippi and the Pearl rivers in 1810 and 1819 when Spain relinquished its claims to lands east of the Sabine River (after statehood, 1812). The northern area became the Territory of Louisiana on July 4, 1805 and on Dec. 7, 1812 was redesignated the Territory of Missouri. West Florida was Spanish until 1810 when after a brief period (late 1810) as the Republic of West Florida it became an unorganized U.S. territory. Finally, the western portion was added to Orleans Territory which was admitted to the Union as Louisiana, the eighteenth state on April 30, 1812.

EARLY POST OFFICES

Orleans Territorial Post Offices in order of establishment: New Orleans, (Bayou) Manchac, Alexandria (Rapide Settlement), Caddy's Ferry, Cataho(u)la, Concord, Natchitoches, Opelousas, Balize, Donaldsontown (later LaFourche), Attakapas (St. Martinsville), Fort St. Philip, Carlin Settlement, St. Helena, Washita (Ouachita), St. John's Plains, Baton Rouge, St. Francisville, Godberry's Tavern (County Acadia), Madisonville.

SPANISH COLONIAL PERIOD


1763 - 1803



*Nova Iberia(Oct.31,1802;Ms;Black)



NUEVA/ORLEANS(April 19,1790;C-25;Red) 10,000.00+



NUEVA/ORLEANS(E)(Oct.24,1792;laureated oval 38x28; Red) 10,000.00+
*(L)(-,1793)

LOUISIANA

Town	Postmark	Dates Seen	Size	Color	Value
NUEVA/ORLEANS(E)	(April 20, 1799; laureated oval)	38x28;			
	imprimatur/free frank; Red)				4,000.00
(L)	(March 31, 1803; YNDIAS)				5,000.00

See text above for explanation of these markings.

SPANISH WEST FLORIDA

before April 30, 1812

The portion of French Louisiana east of the Mississippi except for the "Isle of Orleans" was relinquished by France to Great Britain along with the Floridas by the 1763 Treaty of Paris. After the American Revolution, the "rights" passed from Britain to the United States. Spain denied this claim and, in 1781, Bernardo de Galvez captured Natchez and claimed it and the Floridas for Spain. By the 1783 Treaty of Paris, the United States claimed the 31st parallel as its southern boundary. Spain accepted the 31st parallel as its northern boundary in 1795 (Pinckney Treaty) but did not evacuate Natchez until United States troops arrived in 1798. West Florida remained under Spanish control until 1810 when, after a revolution, the short lived Republic of West Florida was established (Sept. 26, to Dec. 10, 1810). Afterward, this area became an unorganized territory of the United States and, finally, the western part was attached to Orleans Territory and became part of the State of Louisiana (April 30, 1812).

NEW ORLEANS(ornament above & below date)(E)	(March 29, 1807; C-28; Way paid, Way PAID[ms]; Black)	350.00
(L)	(Feb. 27, 1810; WAY; Black)	350.00

REPUBLIC OF WEST FLORIDA

Sept. 26 to Dec. 10, 1810

In late 1810, the Republic of West Florida was established after a revolt in Spanish West Florida, following which this area became an unorganized territory of the United States. Finally, the western part was attached to Orleans Territory which became the State of Louisiana on April 30, 1812.

NEW ORLEANS(ornament above & below date)(E)	(Nov. 2, 1810; C-28; Way paid[ms]; Black)	400.00
(L)	(Nov. 11, 1810; Forwd - Way 26[ms]; Black)	---

WEST FLORIDA - "UNORGANIZED U.S. TERRITORY"

Dec. 11, 1810 to April 13, 1812

*Baton Rouge	(Nov. 27, 1811; Ms; Black)	---
Same(E)	(Sept. 6, 1811; Ms; 6-1/4[ms]; Black)	275.00
(L)	(Dec. 20, 1811)	275.00

ORLEANS TERRITORY - PRE-TERRITORIAL PERIOD

Dec. 20, 1803 - Sept. 30, 1804

The interim between Dec. 20, 1803 when William Charles Coles Claiborne and General James Wilkinson took possession of Louisiana at New Orleans for the United States and Oct. 1, 1804 when the District of Louisiana (to the north) and the Territory of Orleans (in the south) were established officially is known as the "Pre Territorial Period". William Charles Coles Claiborne, governor of Orleans Territory, quickly set up a post office in New Orleans and the first letters were postmarked and dispatched on Tuesday, Feb. 14, 1804 (see listings below). Afterward, the mails were dispatched at weekly intervals.

N*Orleans*(E)	(Feb. 14, 1804; SL-40x5, MDD; Black)	2250.00
---------------	--------------------------------------	---------

N*Orleans*Apr 2 9

(L)	(April 29, 1804)	2000.00
N Orleans*(E)	(May 6, 1804; SL-40x5, MDD or M*DD; Black)	2000.00
(L)	(June 30, 1804)	2000.00
N Orleans	(May 27, 1804; SL-49x5, MDD; Black)	2000.00
N Orleans	(June 30, 1804; Ms; Black)	600.00
N Orl*(E)	(July 7, 1804; SL-25x5, M*DD; Black)	2250.00
(L)	(Aug. 25, 1804)	2250.00
N*Orl*(E)	(Sept. 1, 1804; SL-25x5, MDD; FREE[red]; Black)	2250.00

N*Orl*Sep 8

(L)	(Sept. 29, 1804)	2250.00
-----	------------------	---------

Town	Postmark	Dates Seen	Size	Color	Value
DISTRICT OF LOUISIANA					
Oct. 1, 1804 - July 5, 1805					

TERRITORY OF LOUISIANA

July 4, 1805 - Dec. 6, 1812

See Missouri section for these listings.

ORLEANS TERRITORY "TERRITORIAL PERIOD"

Oct. 1, 1804 - April 30, 1812

On Oct. 1, 1804, the Territory of Orleans was established, including the portion of the former province of Louisiana lying south of the 33rd parallel and west of the Mississippi River together with the "Isle of Orleans". Early postmarks include straightline handstamps from Balize (French buoy or beacon), a pilot station/settlement at the junction of Southeast and Northeast passes where a post office was established to intercept mail from incoming ships and levy inland postage from Balize to New Orleans (a river distance of about one hundred miles) and add to it the two cents ship fee (thus, 14-1/2 cents single, 27 cents double rate).

BALIZE-DEC:27

BALIZE(dots or dash before or after name)(E)	(Sep. 13, 1807; SL-25x5, with or without MDD; SHIP; Red)	4500.00
(L)	(Sept. -, 1808)	4500.00
(E)	(Nov. 8, 1807; SL-25x5, with or without MDD; SHIP; Black)	4500.00
(L)	(March 9, 1809)	4500.00
Baton Rouge	(April 30, 1812; Ms; Black)	1500.00
*Bayou Manchac	(March 13, 1812; Ms; Black)	---
Carlin Settlem(en) O. T.	(June 22, 1810; Ms; Black)	1500.00
*County Acadia O. T.	(April 8, 1812; Ms; Black)	---
*La Fourche O. T.	(E)(March 5, 1812; Ms; Black)	---
(L)	(April 25, 1812)	---
Natchitoches	(Aug. 30, 1806; Ms; Black)	1500.00
N*Orl*(E)	(Oct. 6, 1804; SL-25x5, M*DD; FREE[red]; Black)	2500.00

N*Orl*Oct*30

(L)	(Oct. 30, 1804)	2500.00
NEW*ORLEANS	(Nov. 6, 1804; C-33; FREE[red]; Black)	1350.00



NEW*ORLEANS*(E)	(Nov. 27, 1804; C-33; FREE[red, black]; Black)	1200.00
(L)	(April 23, 1805)	1200.00
*Same	(Dec. 25, 1805)	---



NEW ORLEANS(ornament above & below date)(E)	(May 14, 1805; C-28; FREE, PAID; Black)	175.00
(L)	See Statehood period	---
(E)	(Dec. 26, 1806; FREE, PAID; Red)	175.00
(L)	See Statehood period	---
New Orleans	(Sep. 8, 1810; Ms; Black)	400.00
Opelousas(E)	(April 25, 1809; Ms; Black)	500.00
(L)	(Oct. 22, 1811)	450.00
Same(E)	(June 20, 1809; Ms; Red)	500.00
(L)	(Aug. 29, 1809)	500.00
Opelousas O. T.	(E)(March 12, 1811; Ms; D.L. Todd PM frank; Black)	550.00
(L)	(March 25, 1812)	550.00
St Francisville O. T.	(April 15, 1812; Ms; Black)	1500.00

LOUISIANA

Town Postmark Dates Seen Size Color Value

STATEHOOD PERIOD

after May 1, 1812

HANDSTAMPED TOWN POSTMARKS

(Circle handstamps unless otherwise noted:
SL - straightline, O - oval, box, arc, etc.)



ABBEVILLE/La. (1850;37;5[box];Black) 60.00
ALEXANDRIA,LA(1819-25;rough C-28;Black) 60.00
*ALEX'A L.(1826;rough C-28;Black) ---



ALEXANDRIA L(1826;arc-26x16 NOR;Black) 750.00
Same LA(1827;arc-34x18,NOR,MDD below;Black) 750.00
ALEXA LA(second "A"high)(1827;partial lined O-36x27;Black) 750.00
Alexandria,La.(1829-30;SL-22-23x3,with or without YD;PAID["D"reversed];Black) 600.00



ALEXANDRIA, La.

ALEXANDRIA/LA. (1831-32;22,NOR,YMDD;Black) 150.00
ALEXANDRIA,La.(1832-33;SL-40x4;PAID;Black) 750.00
ALEXANDRIA/LOUISIANA.(1833;28,NOR;Black) 150.00
ALEXANDRIA/La.("a"high)(1833-46;30;PAID,FREE,10[box];Red,Blue,Black) 25.00
Same(Green) 35.00
Same(1836;25[rate];Blue) 50.00
Same/LA(184-;23;Black) 50.00
Same/La(1848;30;Black) 35.00
Same/La.(1849-52;33;PAID,FREE,3,5,10;Black) 25.00
Same(1850-53;34;PAID,5,10,Red,Black) 25.00
Same/LA.("A"high)(1853-54;32;PAID/3[arc],5,10;Red) . . . 30.00




ARCADIA/LA.(1851-55;30;Black) 50.00
ASSUMPTION/La.(1843-54;30;5;Red) 25.00
Same/LA.("A"high)(1855-59;32;PAID;Red) 35.00
BASTROP/La.(1846-48;26;5[C];Black) 50.00
BASTROP/LA(1852;26;FREE;Black) 50.00
Same/LA.(1855-58;30;PAID,PAID/3[C];Blue,Black) 35.00
Same/LA(1860;33;PAID/3[C];Black) 50.00
Baton-Rouge(1813;SL-36x5,MDD;Black) 1500.00
Baton Rouge,La(1813;rough O-28x20;Red) 700.00
Baton Rouge(La)(1813-15;rough O-28x20;Red,Black) 700.00
B.Rouge(La)(1814;rough O-24x20;Black) 700.00

Baton Rouge La June 19

Baton Rouge La(1814;SL-29x3,MDD;Red) 1500.00

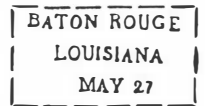
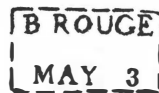
Town Postmark Dates Seen Size Color Value



Baton Rouge(La)(1815;rough O-25x22;Black) 700.00
BATON ROUGE/LOUISIANA(large"B","R"&"L")(1816-18;box-38x30,MDD below;Red,Black) 750.00



BATON R/LA.("A"high)(1818-42;29;FREE,PAID;Red,Blue,Brown,Black) 25.00
B.ROUGE/LOUISIANA(large"L")(1821;box-38x20,MDD below;Black) 650.00



B ROUGE(1822-23;box-38x20,MDD below;Black) 650.00
BATON ROUGE/LOUISIANA(1823;box-38x20,MDD below;FREE;Black) 500.00



BATON R.L(ornament at base)(1824-29;32;PAID;Black) . . . 75.00
BATON ROUGE/La.(1843-52;29;FREE,PAID,5,5(C),10,10[box],10[F];Red,Black) 25.00
Same(--;1,ADVERTISED 2;Black) ---
Same(--;20[rate];Red) 50.00
Same/LA.-(1851;28;PAID/3[C],5;Red) 40.00
Same/LA.(1851-57;32;FREE,PAID/3[C],5,10[box];Black) 25.00
Same(--;PAID/6;Black) 35.00
Same/La.(1858-59;32;YMDD;FREE[box];Black) 35.00



BAYOU/ GOULA.(1839-42;DO-42x32;Black) 600.00
BAYOU GOULA/La.(1848-55;32;FREE,PAID;Red) 35.00
Same/LA(1852;29;PAID/3[C];Black) 45.00
BELLEVUE/LA.(1852-59;26;PAID[C],PAID/3[C];Red,Black) 45.00
BRASHEAR,LA.(185-fancy DC-34;PAID;Black) 200.00



BREAUX'S BRIDGE/LA.(1854;31;5[C];Red) 50.00
BRULY LANDING/La.(1854;32;PAID/3[C],5[C];Blue) 60.00
BURR'S FERRY/LA(--;31;FREE;Black) 75.00

LOUISIANA

Town Postmark Dates Seen Size Color Value

CAMPTE,(La.)

CAMPTE,(La)(1846-48;SL-44x4;PAID,5,10,Black)	500.00
CAMPTE/La(-;30;FREE,Black)	75.00
CENTREVILLE/La.(1846-54;29;PAID;Brown,Black)	25.00
CHARENTON/La.(1852-54;31;PAID/3[C],5[C];Black)	40.00
CHENEYVILLE/La.(1843-56;30;PAID;Red,Black)	25.00
CLINTON/La.(1837-50;30;FREE,PAID;Red,Black)	25.00
Same/La.("A"high)(1852;32;PAID/3[arc];Black)	35.00



COLUMBIA LA("A"high,ornaments at base)(1848;DC-31;Black)	85.00
CONVENT/La.(1850-54;33;5,X,PAID,3;Black)	30.00
COQUILLE/LA.(1833-35;O-30x22;FREE;Blue)	750.00
COVINGTON/La.("a"high)(1839-51;30;5,10;Black)	30.00
CRANE'S FORGE/La.(185-30;PAID,PAID/3[C];Black)	75.00
DARLINGTON/La(1844;32;FREE;Red,Black)	75.00
Same(1844-46;28;FREE[arc];Red,Black)	50.00



DONALDSON.V./L.(1825;DLC-28;Black)	150.00
DONALDSON.V.L.(1826-33;30;FREE;Black)	60.00
DONALDSON.L.(1833-42;30;PAID,FREE;Black)	60.00
DONALDSONVILLE/La.(1842-55;30;FREE,PAID,PAID/3[C],PAID/3,5,5[C],10;Red,Blue,Black)	25.00
Same(Green)	40.00
Same(PAID/3;Red,Blue)	50.00
Same(1852;20;Black) California rate	125.00
Same(1852-53;32;PAID,3,5[C];Black)	25.00



EDGARD/LA.(ornaments at sides)(1851-53;19;Red) 75.00



EVERGREEN/LA/POST OFFICE("A"high)(1855;24;Green)	200.00
FARMERVILLE/La.(1845-53;30;Red,Blue)	50.00
Same(Green)	75.00



FORT JESUP/La.(1837-52;30;FREE,PAID;Red,Blue,Black)	50.00
Same(Green)	75.00
FRANKLIN"LOUISIANA"(1832-33;30;NOR;Black)	150.00
FRANKLIN/La.("a"high)(1833-41;30;X;Black)	25.00
Same(1841-54;30;FREE,PAID,5,10;Red,Black)	25.00
Same(X,X[serifed];Red,Black)	35.00
Same(-;XV;Red)	50.00
Same(1843;25[rate];Black)	50.00
GRAND COTEAU/La.(1845-55;30;PAID,V;Red,Black)	30.00

Town Postmark Dates Seen Size Color Value

GRAND ECOPE/LA.(1852;-;5;Black) 50.00



GREENSBURGH/LA.(185-30;Black)	60.00
GREENWOOD/La.(1844-50;29;FREE,PAID;Black)	40.00
HARRISONBURG/LA.(1836;SL-37x8,MDD;Red)	750.00
HARRISONBURG/La.(1839-53;30;PAID[ribbon];Red,Blue,Black)	30.00
HERMITAGE/La.(1850-53;29;5;Red)	40.00



HOLMESVILLE/La.(1859;36;PAID;Red)	50.00
HOMER.C.H./LA.("A"high)(1851-55;33;PAID/3[C],5;Black)	35.00
HOUMA/La.(1847-53;30;PAID,3[C],5,5[C],10[C];Red,Blue,Brown,Black)	30.00
Same/LA.("A"high)(1853-54;31;PAID,PAID/3[arc],3[C],5[C],5;Red,Black)	30.00
IBERVILLE*(1832-33;SL-41x4;Brown)	750.00
IBERVILLE/La.(1852;30;5[C];Black)	60.00
JACKSON/La.(1837-50;31;5;Red,Blue,Black)	25.00
Same(Green)	35.00
Same(1850-54;34;PAID,5,10,15;Red,Blue,Black)	25.00
Same/LA.("A"high)(185-33;Black)	35.00
JEANERETTS/La.(1853-55;30;PAID,5;Blue)	45.00
Same(Green)	55.00
KIRK'S FERRY/La.(1853;30;FREE;Red)	50.00



LAFAYETTE CITY/LA.(1846;23;NOR;Paid;Black)	500.00
Same/La.(1850-55;32;PAID,5,5[C],10[oval],FREE;Red)	50.00
Same(Green)	60.00
Same(PAID,24;Red)	150.00
LAKE CHARLES/La.(1855-59;31;PAID;Black)	60.00



LAKE PROVIDENCE/La.(1841-47;30;PAID,FREE;Black)	30.00
Same(1847-55;32;PAID,5,V;Black)	30.00
MANSFIELD/La.(1847-53;32;5,10;Red,Black)	30.00
Same(5[negative cogged circle],10[negative circle & negative fancy circle];Red,Black)	75.00
MILLIKENS BEND/La.(1845-52;29;Black)	35.00



MINDEN/LA(1839-40;rough C-30;Black)	85.00
Same/La.(1845-54;30;PAID,3,5,5[box],10;Red,Blue,Black)	25.00
Same(Green)	35.00
Same(PAID/3[large arc];Black)	50.00
Same(10[negative box];Black)	125.00

LOUISIANA

Town	Postmark	Dates Seen	Size	Color	Value
	Same(3[negative circle],20[negative circle];Red,Blue,Black,Green)				75.00
MONROE/La. ("a"high)	(1834-43;30;FREE,PAID;Blue,Black)				25.00
	Same(Green)				35.00
	Same/La. (1845-51;30;PAID;Blue,Black)				25.00
	Same(Green)				35.00
MOUNT LEBANON/La. (185-29;5[C];PAID/3[C];Blue)					75.00
NATCHITOCHE(L)(line across base)(1817;28;Black)					80.00
NATCHITOCHE(L. (1821-25;30;Black)					50.00
	Same/L. (1824;partial DC-34;FREE;Black)				75.00
NATCHITOCHE(L. (1824;box-30x14;MDD below;Black)					750.00
	Same(1825;30;Black)				60.00
NATCHITOCHE(L. ("L"outlined)(1826;26;Black)					125.00



Same/LA. ("L"shaded)(1826-29;26;Black)	100.00
Same/LA. (1830;26;Black)	60.00
Same/LA. (1835;23;NOR;Black)	100.00
Same/La. (1836-54;30;FREE, PAID, 3, 5, 10, 25;Blue,Black)	25.00
Same(Green)	35.00
Same(25[rate];Black)	45.00



NEW-IBERIA, LA. ("A"high)(1847-52;23;PAID, 5, 10;Black) . . . 40.00

NEW ORLEANS

(Rate & other markings are listed after town postmarks.)

NEW ORLEANS(ornament above & below date) (1812-23;28;Red,Black)	35.00
NEW ORL. L. (fleuron at base)(1823-26;29;Red,Black)	30.00



Same(wedge at base)(1824-32;29;Red,Black)	25.00
NEW-ORS. ("S"high, fleuron at base)(1826-32;29;Black)	35.00



NEW-ORL. L. (1826-32;32;Red,Blue,Green,Black)	20.00
NEW-ORLEANS/La. ("a"high)(1832-35, 1840;30;Green,Blue)	25.00
NEW ORLEANS/La. (1835-40, 1844-50;30;Green,Red,Blue,Black)	10.00
Same(1840-44;30;Blue)	10.00
Same(1848-56;31;Red,Black)	10.00
NEW ORLEANS/La/5 (or) 10(1850-51;34;Red)	20.00
Same(line between date & rate)(1850;34;Red)	30.00
NEW ORLEANS-La/5(1850-54;33;Red)	20.00
NEW ORLEANS-La(1852-54;33;Red,Black)	15.00
NEW ORLEANS LA/5("A"high)(1853-55;31;Black)	75.00
Same(no rate)("A"high, ornament at base)(1856-57;31;Black)	30.00
NEW ORLEANS LA. (1852-54;32;Red,Black)	15.00
Same/6 PAID(1855;32;Red)	---

Town	Postmark	Dates Seen	Size	Color	Value
					
					
NEW-ORLEANS /LA. ("A"high)	(1854-56;36;Red,Black)				25.00
NEW ORLEANS/LA. ("A"high)	(1855-59;31;Red,Black)				15.00
NEW ORLEANS/LA. ("A"high, two periods)	(1856;35;Black)				35.00
Same(letters & circle hollow)	(1856;35;Black)				35.00
NEW ORLEANS/La. (two types)	(1857-60;32;YD;Black)				30.00
NEW ORLEANS/LA. 1859-61;DC-25, w or w/o YD;Black)					30.00
Same(1860-61;31;Black)					40.00
Same/LA. (two types)	(1862-64;DC-26;YD;Blue,Black)				25.00
Same(two types)	(1864-65;DC-29;YD;Black)				25.00
Same(1864-65;22.5;Black)					50.00


Rate and Miscellaneous Handstamps Value Added

2 5 6
10 12 20

2(1845-54;14x20;Red,Blue,Black)	60.00
3(two types)(1862-65;Blue,Black)	10.00
4(1851;11x11;Red)	75.00
5(1845-49;15x20;Red,Blue,Black)	20.00
Same(1849-60;various;Red,Black)	10.00
6(1845-51;16x21;Red,Blue,Black)	50.00
Same(1850's;C-22;Red)	60.00
Same(1862-64;8x12;Blue,Black)	15.00
8(1859-60;7x12;Black)	75.00
10(1845-48;31x20;Blue,Black)	15.00
Same(1848-60;various;Red,Black)	10.00
Same(1849;26x15;Black)	40.00
Same(1863;O-23x12;Black)	50.00
12(1845-51;27x21;Red,Blue,Black)	60.00
12cts. (1863-63;O-25x12;Black)	75.00
15(1854-60;15x12;Black)	40.00
Same(1858-60;C-21;Black)	45.00
Same(1862;15x12;Blue,Black)	50.00
19(1850-51;18x13;Red)	50.00
20(1845-49;37x22;Red,Blue,Black)	90.00
Same(185-;18x10;Blue)	60.00
Same(1850-52;20x12;Black)	60.00
24(185-;DC-30,shaded numerals;Black)	100.00
Same(1848-56;various;Red,Black)	50.00
Same(1863;C-18;Black)	60.00
25(185-;15x12;Black)	60.00
30(1849-50;DC-19;Red,Black) Panama mail	300.00
Same(1854-60;20x11;Black)	60.00
Same(two types)(1862-64;11x8;Blue,Black)	60.00
34(1848;16x11;Black) Retaliatory rate	200.00
35(1865;C-20;Black)	75.00
40(hollow letters)(1849;25x15;Black) Panama mail	300.00
Same(1850-53;24x18;Red) California mail	150.00
Same(185-C-29;Red,Black) California mail	150.00
Same(185-;DC-23;Red) California mail	150.00
48(1851;20x12;Red)	150.00
60(1865;C-22;Black)	75.00
PAID(1815-61;various;Red,Blue,Green,Black)	5.00
PAID/1(1851-54;21x17;Red)	60.00
PAID/2(1851-54;17x12;Red)	75.00
PAID/3(1847-51;O-32x30;Red,Blue,Black) Circular	50.00
Same(1851-55;various;Red)	10.00
PAID/4(1860;19x17;Red)	100.00
PAID/5(1851-58;17x12;Red)	25.00
PAID/6(1852-54;19x17;Red)	35.00
PAID/9(1851-53;20x17;Red)	60.00
PAID/10(1853-56;20x17;Red)	50.00
PAID/12(1852;20x17;Red)	60.00
PAID/12-1/2(185-;19x13;Red) Havana mail	150.00
PAID/18(1855;21x18;Red)	60.00

LOUISIANA

Town	Postmark	Dates Seen	Size	Color	Value
PAID/20(1851-55;21x18;Red)					75.00
PAID/21(1852-55;17x14;Red)					75.00
PAID/24(1853;20x17;Red)					75.00
PAID/42(1854;18x14;Red)					125.00
PAID/48(1853;19x18;Red)					150.00
ADV.1.(1851-57;box 33x12;Red,Black)					60.00
ADV.2.(1860;box 33x12;Red)					100.00
ADV.(185-,1862-64;box 33x12;Red,Blue,Black)					50.00
ADVERTISED(1862-64;O-24x8;Black)					50.00
DROP/1(1852-58;21x18;Red,Black)					60.00
DROP/1ct.(1858-60;C-21;Black)					75.00
DROP(1858-60;C-21;Black)					50.00
Drop Letter(1864;SL-36x7;Black)					75.00
Due(1862-63;15x13;Black)					15.00
DUE/2(1864-65;C-22;Black)					75.00
DUE 3(1857-58;27x8;Black)					15.00
Due 3(1862;O-22x11;Blue)					35.00
Same(1862-65;23x8;Blue,Black)					25.00
DUE/3(1865;C-21;Black)					35.00
DUE/4(1864;C-24;Black)					100.00
DUE/6(1864-65;C-22;Black)					40.00
DUE/9(1864;C-22;Black)					75.00
FORWARDED.(1851-54;41x4;Red)					50.00
FORWARDED(1858;40x3;Black)					50.00
Same(1865;O-25x6;Black)					50.00
FREE(1824-61;various;Red,Blue,Black)					15.00
Same(1862-64;O-17x6;Blue,Black)					15.00
HELD FOR POSTAGE(1862-63;DO-24x7;Black)					90.00
Held For Postage(1862;45x4;Black)					90.00
NEW ORLEANS,LA./NOT CALLED FOR.("A"high)					125.00
(1855;C-36;Black)					75.00
NOT FOUND.(1852-53;solid box 47x8;Green,Blue,Black)					75.00
Same(1855-60;dashed box 47x8;Black)					75.00
REGISTERED(1850-55;39x4;Red)					250.00
too late(1854-55;box 45x16;Red,Black)					350.00
NEW RIVER/La.(1844-54;30;PAID,3,5,10,FREE; Red,Blue,Black)					40.00





OPELOUSAS/LA(1828;negative letters in band,
inner & outer circle,C-21;FREE,Black) 2000.00
OPELOUSAS/LOUISIANA(1829-33;26,NOR;Black) 150.00



OPELOUSAS/La.("a"high)(1835-50;30;FREE,PAID,5,5[C],
10;Black) 25.00
Same(1847;ADV./2;Black) 300.00
OPELOUSAS.LA(dashes at sides)(1845;29,NOR;Black) 100.00
Same/LA.(1850-52;31;FREE,PAID/3[C],5,10[C];
Red,Black) 25.00
PAINCOURTVILLE/La.(1850-55;29;FREE,5[C];Red) 45.00
PATTERSONVILLE/La.(1845-55;30;PAID/3[arc],5,10,
10[C];PAID;Red,Black) 25.00
PLAQUEMINE/La.(1838-51;31;PAID;Red,Blue,Brown,
Black) 25.00
Same(1851;large PAID/3[C];Red,Blue) 50.00
Same/LA.(1852-55;32;PAID/3[C],5;Blue,Red,Black) 30.00
POINT COUPEE/La.(1835-42;30;Brown,Black) 35.00
Same(1843-53;29;PAID,5,10;Red,Black) 30.00
PORT HUDSON/La.(1852-55;31;5[C];Red,Black) 45.00

For Confederate postmarks during the 1861-1865 period
see Volume III of this catalog.

Town	Postmark	Dates Seen	Size	Color	Value
QUAY/La.(185-;31;5[C];Black)					75.00
RED RIVER LANDING/LA.(1854;30;5[C];Green)					75.00
ST.CLOUD(1851;SL-39x5;PAID;Brown)					750.00
St Francisville Lou.("t"high)(1815;SL-33x3,MDD below; Black)					750.00
St Francisville("t"high,misspelled)(1815;33x3,MDD below; Black)					800.00

St. Francisville. (L.,) St. Francisville, (L.)
February 15, 1815. February 8, 1815.

St.Francisville,(Lou.)(1815;SL-39x3,YMDD below;Black) 750.00
St Francisville,(L.)(1815-18;SL-36x3,YMDD below;Black) 700.00



ST.FRA:L("T"high,ornaments across base)
(1817-36;30;PAID;Red,Blue,Black) 40.00
Same(Green) 50.00
ST.FRANCISVILLE/La.(1836-53;30;FREE,PAID,5,5[C],
10,10[box];Red,Blue,Black) 25.00
ST.JOSEPH/LA.("T"high)(185-;32;PAID/3[arc];Black) 60.00




S**Mart.Vil.L.*(St.Martinsville)(1815-23;SL-48x5,MDD below;
Black) 1000.00
S.T.MARTINSVILLE.LA.("T"&"A"high,"N"reversed)
(1827-52;DC-26;Paid,5;Red,Black) 60.00
Same(1841-53;26[inner circle removed];PAID,5,15;
Black) 60.00
ST.MARTAINSVILLE/LA.(1853-56;32;FREE,PAID/3[arc],
5,10;Black) 35.00
Same(1856;PAID/21;Black) 125.00
Same(1853;FORWARDED[44x5];Black) 50.00
SHREVEPORT/La.(1843-54;30;PAID,3,5,10;Red,Black) 40.00
Same/LA.("A"high)(1852;32;PAID/3[arc];Black) 50.00
Same/LA.(1865;DC-25;3;Black) 75.00
SPARTA/LA.(185-;32;5;Black) 50.00
Same-/LA-(1852;29;10;Red) 50.00





SPRINGFIELD/LA.(185-;32;PAID 3[SL];Black) 85.00
THIBODAUXV.(1826;23;rope C-23;Blue) 1000.00

LOUISIANA

Town	Postmark	Dates Seen	Size	Color	Value
					
THIBODAUXVILLE/LA.	(ornaments at base)	1830-40;DC-31;		Green,Red	75.00
THIBODAUX/LA.	(ornaments at base,"VILLE"removed)	1840-42;DC-31;PAID;Red,Black			75.00
THIBODAUX/La.	(1842-53;29;PAID,PAID/3[C],3,5[C],5[oval],5[box],10,10[C],10[oval];Red,Brown.			Blue,Black	35.00
	Same(Green)				45.00
	Same(PAID/3[3 outlined];Black)				50.00
	Same(20[box];Red)				50.00
	Same(V[C];Red)				40.00
THIBODAUXVILLE/LA.	(1864;DC-29DUE/3[C];Black)				60.00
TRINITY/La.	(1853;31;5[C];Black)				50.00
	Same/LA.(185-;37;PAID/3;Black)				40.00

					
VERMILLIONVILLE/LA.	(1829;O-30x28,NOR;Black)				600.00
VERMILLIONVILLE/LA.	(1830-34;O-36x34,NOR;FREE;PAID;Black)				500.00
VERMILLIONVILLE/La.	(1847-56;29;Red,Black)				35.00

					
	Same(1857;dashed C-29;Black)				50.00
VERNON-LA.	(1851;28;5;Red)				60.00
	Same/LA(1853-55;33;PAID,3,5;Red,Black)				50.00
VIDALIA/LA.	(1844-50;25,NOR;Black)				150.00
	Same/La.(1845-51;30;5;X;Red,Black)				50.00
WASHINGTON/La.	(1847-53;30;PAID;Black)				30.00

					
LAWATERLOO.	("L"&"A"separated,town name in arc)				
	(1847-49;shield 49x18;Black)				1000.00
WATER,PROOF/LA.	(1853-54;31;Red,Black)				50.00
WILLIAMSPORT/LA.	(185-;32;PAID/3;Balck)				60.00

					
WOODLAND/LA.	(1846-47;27;FREE;Black)				65.00

Illustrations of condition of handstamped strikes are in the Introduction.

Read the contents of your covers. Historical contents may be of greater value than the postal markings.

Town	Dates Seen	Value
MANUSCRIPT TOWN MARKS		
Numerous variations in the form and spelling of these post office names are known and, in some instances, the variation was repeated regularly in certain towns, partly because many small town postmasters had minimal education. Variations include: "Napoleonville" for "Assumption"; "St. German Coast" or "1st German Coast" for "German Coast"; "Ops" or "Opls" for "Opelousas"; "Compti" for "Campti"; etc.		
Abbeville	1852-53	50.00
*Acadia	1812-16	---
Alexandria	1816-39	65/35.00
Alligator	1851	60.00
Amite	1833	65.00
Ashwood	1846	60.00
Assumption	1814-40	90/45.00
Balize	1818	125.00
Ballews Ferry	1839	100.00
Bastrop	1847-52	50.00
Baton Rouge	1812-39	125/40.00
Bayou Chicot	1834-52	50.00
Bayou Goula	1837-47	45.00
Bayou King	1831	65.00
Bayou Rouge	1850	65.00
Bayou Rouge Prairie	1839	65.00
Belle Grove	1825-26	100.00
Bellevue	1849-52	50.00
*Big Bend	1849	---
Big Cane	1858	50.00
Boeuff Prairie	1845	60.00
Bonnet Carre	1827-52	55/40.00
Breaux's Bridge	1846-51	50.00
Bringier	1821-47	75/35.00
Bruy's Landing	1845-50	50.00
Burr's Ferry	1847	60.00
Campti	1838-52	60.00
Carlin Settlement	1813-17	125.00
Carrollton	1848-54	50.00
Catahoula C House	1814-15	100.00
Centreville	1844-46	40.00
Charenton	1846-51	50.00
Cheneyville	1822-44	75/35.00
Cherry Ridge	1852	60.00
Church	1854	60.00
Clinton	1827-44	35.00
Cloutierville	1843-55	40.00
Columbia	1844-53	50.00
Colvins	1847	50.00
Concordia	1835-50	60.00
Connells X Roads	1852	60.00
Constantia	1818	125.00
Convent	1848	60.00
Cookes Store	1856	60.00
Copenhagen	1841	65.00
Coquille	1832-37	75.00
Cotile	1822-48	75/45.00
Coushatta Chute	1847-53	50.00
Covington	1817-38	75/45.00
Cranes Forge	1851	60.00
Darlington	1839	65.00
Deerfield	1847-50	50.00
Dennis Mills	1851	50.00
Donaldsonville	1824	75.00
Dubourg	1817-21	75.00
Dutch Settlement	1820-43	75/40.00
Evergreen	1855-59	50.00
Fairview	1847	75.00
Farmerville	1842	60.00
Flat Lick	1855	50.00
*Fort Jackson	1831	---
Fort Jesup	1833-36	60.00
Fort Pike	1844	75.00
*Fort St. Philip	1812	---
Franklin	1817-31	65/40.00
Franklinton	1853	60.00
German Coast	1818-22	100.00
Goffsboro	1830	75.00
Grand Cane	1841-45	50.00
Grand Coteau	1839	60.00
Grand Ecure	1847-54	50.00
Greensburg	1836-52	40.00
Greenwood	1842-43	60.00
Grosse Tete	1849-51	50.00

LOUISIANA

Town	Dates Seen	Value
Hard Times	1845	60.00
Harrisonburg	1823-42	50/35.00
Holmesville	1852-54	50.00
Houma	1834-51	40.00
Huddleston	1848	55.00
Iberville	1815-51	65/50.00
Indian Village	1854	60.00
Interior Parish	1822	100.00
Ion	1855	55.00
Isle Brevelle	1820-26	100.00
Jackson	1819-37	60/35.00
Jacksonville Springs	1819-30	100/75.00
Jeanerets	1846-52	40.00
Keachie	1849-60	50.00
Kingston	1856	55.00
Lafayette City	1836-46	60.00
LaFourche	1814-24	90.00
Lake Charles	1851-52	60.00
Lake Providence	1829-40	40.00
Laurel Hill	1829-48	40.00
Livonia	185-	55.00
Lobdell's Store	1845-52	45.00
Logansport	1850	60.00
Logtown	1849-52	50.00
Low's Ferry	1839-45	100.00
Madisonville	*1814, 1819-41	75/40.00
Manchac	1828-50	40.00
Mansfield	1847	50.00
Mansura	1850-51	50.00
Many	1847-54	40.00
Marburyville	1829	75.00
Marion	1852	60.00
Marksville	1826-48	60/40.00
Millikens Bend	1842-50	45.00
Monroe	1823-31	45.00
Monticello	1850-54	50.00
*Montpelier	1830	---
Morganzia	1847	60.00
Mound Bayou	1855	55.00
Mt. Lebanon	1840-47	45.00
Mt. Pleasant	1820-39	75/50.00
Mt. Washington	1831	90.00
Mt. Willing	1830-36	60.00
Natchitoches	*1814, 1815-35	75/35.00
New Carthage	1842-53	45.00
New Iberia, Nova Iberia	1814-52	75/35.00
*New Orleans	1843	---
New River	1841-47	50.00
Oak Grove	1843-51	45.00
Oakly	185-	50.00
Opelousas	1812-46	125/75/35.00
Ouachita	1817	150.00
Ouachita City	1848	60.00
Overton	1838-48	45.00
Paincourtville	1840-50	50.00
Parham's Landing	1850-53	55.00
Pecan Grove	1844-50	50.00
Perry's Bridge	1832-49	55.00
Petite Coquille	1828	75.00
Pine Grove	1836-37	60.00
Pineville	1853	55.00
Plains Store	1853	50.00
Plaquemine	1824-37	65/50.00
Pleasant Hill	1854	55.00
Point Coupee	1821-50	75/40.00
Port Hudson	1834-49	45.00
Port Vincent	1834	125.00
Quay	1852	75.00
Red River Landing	1853	55.00
Richland Hill	1826-36	60.00
Richmond	1840-55	45.00
Ringgold	1851	55.00
Rosefield	1852	55.00
Russellville	1836	60.00
St. Charles	1848	50.00
St. Francisville	1812-34	100/40.00
St. Helena	1813-35	125/45.00
St. Joseph	1838-52	50.00
St. Martinsville	1817-52	75/35.00
Scottsville	1850-54	50.00
Shiloh	1855	55.00
Shreveport	1839-43	50.00
Simmesport	1844-52	50.00
Sonet	1851	55.00
Springfield	1833-49	50.00

Town	Dates Seen	Value
Spring Ridge	1844-47	45.00
Star	1848	75.00
Stony Point	1842-49	45.00
Summer Grove	1840-47	60.00
The Village	1842-48	50.00
Thibodauxville	1830	75.00
*Thompson's Creek	1814-15	---
Tompkinsville	1835	75.00
Toro	1852	65.00
Trenton	185-	55.00
Trinity	1843-52	45.00
Tylersville	1844	65.00
Vermillion Bridge	1823	125.00
Vermillionville	1826	100.00
Vernon	1851	55.00
Vidalia	1843	65.00
Ville Platte	1850	60.00
Warsaw	1857	55.00
Washington	1843-46	55.00
Waterloo	1851	60.00
Waterproof	1845-50	45.00
White Sulphur Springs	1850-55	50.00
Williamsport	1848-49	55.00
Winnsborough	1854	55.00
Yongs Point	1844-54	45.00

Markings of the 1840's and 1850's listed in this catalog are sometimes found on covers with adhesive stamps.

Only one example is known of many rare markings.

Please report unlisted markings to the publisher, and include a photocopy of the marking whenever possible.

Price depends on demand as much or more than on rarity. Many statehood town postmarks exist in very small numbers, yet are reasonably priced

Prices are for covers with the more common rating marks.

Prices are for fine strikes on fine covers.

MAINE

POPULATION

1790 -- 97,000	1830 -- 399,000
1800 -- 152,000	1840 -- 502,000
1810 -- 229,000	1850 -- 583,000
1820 -- 298,000	1860 -- 628,279

BRITISH COLONIAL PERIOD

Attached to Massachusetts which joined the United States Feb. 6, 1788. Colonial postmark period ended Sep.22,1788.

AS PROVINCE OF MASSACHUSETTS

Falm^o: 2:16

Falmo. ("o"high)(E)(Dec.22,1769;Ms;Black) 10,000.00
 (L)(July 31,1773;Ms;Brown) datelined Bridgetown Harbor

AMERICAN CONGRESS AND CONFEDERATION POSTMARKS

Falmo. (-,1777;Ms;Black) 4000.00

FALMOUTH April: 5

FALMOUTH(Apr.5,1786;SL 39x4.5,MDD;Black) ---
 (Only known copy in Mass. Archives)

DISTRICT OF MAINE

Became a state on March 16, 1820

For detailed postal history see "Maine Postal History and Postmarks", by S.T.Dow (Severn-Wylie-Jewett Co., Portland, Me., 1943).

HANDSTAMPED TOWN POSTMARKS

(Circle handstamps unless otherwise noted:
 SL - straightline, O - oval, etc.)

AUGUSTA ME. AUGUSTA, ME.
MARCH 12.

AUGUSTA ME.(1797;SL-33x2.5,MDD below,month in small type;Black)	1500.00
AUGUSTA ME.(1797-1802;SL-33x2.5,MDD below in ms; Black)	750.00
AUGUSTA,ME("ME"small)(1802-05;SL-54x6,MDD below, month in small type;Black)	500.00
AUGUSTA ME(1802;SL-33x2.5,MDD below in caps;Black)	500.00
AUGUSTA,Me.(1803;SL-32x2.5,MDD below in caps; Black)	500.00
AUGUSTA ME.(1804-05;SL-34x3,MDD below in caps; Black)	300.00
Same(month misspelled FEBUARY;PM frank[ms]; Black)	325.00
AUGUSTA(Me)(6 large stars at bottom, dotted arc above)(1811-13;DLC-33.5;Black)	250.00
Same(1819;Red)	250.00



Same(small stars,no dotted arc)(1812-19; DLC-32;Black)	250.00
Same(1819;Red)	250.00
BANGOR ME. ("E"high)(1817-20;24;letters touch circle;Red)	50.00

Town Postmark Dates Seen Size Color Value

BATH·SET·25



BATH*(month)*(1791-1808;SL-14x4,MDD;Black)	250.00
Same(1800-1806;SL-14x4,MDD,Blue)	250.00
Same(1805-08;SL-19x5,MDD,Black)	150.00
BATH.ME("E"high)(1808-09;dotted C-26,Orange)	50.00
Same(1808-20;dotted C-26;Black)	40.00
BELFAST(MAINE)(March 2,1820;26;Black) State use after March	150.00

BERWICK·M^e

AUG 20

BERWICK,Me. ("e"high)(1807-12;SL-48x4.5,MDD below; Black)	250.00
BERWICK,ME.(1814;SL-36x3,MDD;Black)	500.00
BOWDOINHAM/D.M.(1814-20;C-30;Red,Purple-Brown) (Statehood use also until 1829)	150.00
BRUNS. *ME. ("E"high)(1803;30;Red,Black)	1000.00



BRUNSWICK/ME/MAR(March 18 15;negative letters hand cut in solid C-36;Red)	1500.00
Same(with manuscript "Apr" written over negative "MAR")	2500.00
Same(March 18 15;with negative PAID in box;Red)	1500.00
BUCKSTOWN(Me)(1808-12;29,YD inverted;Black)	250.00

CANAAN, Maine, July, 18.

CANAAN,Maine("aine"small)(1796-1802;SL-34x2.5, MDD below;Black)(oldest office known to first use full State name)	750.00
CASTINE ME.(1818-20;26;Maroon)	100.00
EASTPORT*Me(1802;SL-65x3,MDD below;Claret)	1500.00
EASTPORT Me(1803;arc--;Black)	1000.00



EASTPORT Me(1805-07;dotted C-30;Black)	150.00
EASTPORT/Me.(1808;O-27x23;Black)	150.00
Same(1809-20;O-28x25;Black)	100.00
EASTPORT/MAINE(1809-14;25;Red,Black)	75.00

HAL MAY./3



HAL.(1803-05;SL-16x5,MDD;Black)	650.00
HALLOWELL(1814;SL-24x2,MDD below;Black)	500.00
HALLOWELL/ME(1814-17;O-31x23;Red)	100.00

HALLOWELL Court-House, December, 18.

HALLOWELL Court-House(1796;SL-51x2.5,MDD below; Black)	1500.00
Hallowell,Hook.(1796;SL-23.5x2.5,undated;Black)	1500.00
Kennebunk,(1802;SL-20x2.5,MDD;Black)	2500.00

MAINE

Town	Postmark	Dates Seen	Size	Color	Value
KENNEBUNK	(1803;SL-29x3,MDD;Black)				250.00
	Same(with SHIP) See Ocean Mail Listing				---



KENNEBUNK/MS	(1819;C-26;Black)("MS"instead of "ME", political propaganda against separation from Massachusetts)				2000.00
MACHIAS Me.	("e"high)(1813;--,Red)				175.00
N.YARMOUTH	(1805;SL-29x2.5,MDD;Red)				325.00

Paris May 14 Free

Paris	(1814;SL-15x4,MDD;Free;Black)				500.00
-------	-------------------------------	--	--	--	--------

PORTLAND JULY 18

PORTLAND dec 14

PORTLAND	(1789;SL-39x4.5,MDD in caps,star;Black)				1000.00
PORTLAND	(1789-99;SL-40x4.5,MDD in small type; Black)				1000.00

Portland July 4.

Portland*Feb29

Portland	(1789-94;SL-22x4.5,MDD in small type,also caps; Black)				1000.00
*Portland	(--,SL-24x4.5,MDD followed by star;Black)				1000.00
Portland	(1798;SL-22x4.5,MDD,star before & after;Black)				1000.00
PORTL.ME	("E"high)(1799;27;Black)				500.00



PORTLD.ME	("D" & "E" high, PORTLD. enclosed) (1800-09;26,MDD bracketed;PAID;Black)				50.00
	Same(1809;26,MDD not bracketed;Black)				50.00
PORTLAND/ME	(1810-20;26;PAID;Red,Black)				30.00
Portland	(letters slanting)(1810-12;SL-19-21x4.5,MDD; Black)				700.00
	Same(1810;SL-21x4.5,MDD;SHIP[SL 15x4.75];Black) See Ocean Mail Listing				---
	Same(1817;SL-20x4.5,MDD;Black)				500.00



SCHOODICK*	1801*(1801;30,NOR;Black)				1000.00
SCHOODICK	(1802-06;arc 30x22;FREE;Black)				750.00
	Same(1803;arc 30x22;PAID;Red)				500.00
SCHOODICK	(1805-10;dotted C-27;Black)				200.00
	Same(1806-07;FREE,PM frank)				200.00
	Same(1806;C-27;FREE[red];Black)				200.00
WATERVILLE/MAINE	(1819-20;DO-28x22;Black)				100.00
WISCAS	(1793;SL-26x4,MDD;Black)				1500.00
WIS	(1793;SL-12x4,MDD;Black)				1500.00
WISCASET	(1793;SL-40x4.5,MDD,star;Black)				1500.00
WISCASSET	(1794-95;SL-40x4.5,MDD,star;Black)				1500.00
WISCASSET/ME	("E"high)(1803-20;28;Red,Black)				35.00
York	(1791-96;SL-15x4.5,MDD in small type;Black)				400.00

Town	Postmark	Dates Seen	Size	Color	Value
------	----------	------------	------	-------	-------

YORK, MAR 23

YORK	(1792-1804;SL-14x4.5,MDD;Black)				350.00
YORK	(1798;SL-19x4.5,MDD in small type;Black)				350.00
	Same(with SHIP) See Ocean Mail Listing				---
	Same(1799-1820;SL-19-21x4.5,MDD in caps;PAID; Black)				250.00
	Same(1815;SL-19x4.5,YMDD;Black)				150.00

STATEHOOD PERIOD

Effective March 16, 1820

HANDSTAMPED TOWN POSTMARKS

(Circle handstamps unless otherwise noted: SL - straightline, O - oval, arc, box, etc.)

ADDISON POINT/ME	(1855;31;Red)				20.00
ALFRED/ME	(1831;30;FREE[attached];Black)				35.00
ALFRED/ME	(1831;30,YMDD;Black)				50.00
	Same/ME (wide spacing)(1845-46;30;PAID;Red)				10.00
	Same/ME(wide spacing)(1831-46;30;Black)				10.00
	Same/MAINE(ornaments)(1847-55;PAID[box],5[C]; Red,Black)				20.00
	Same/ME(1850's;30;PAID/3[C];Black)				10.00
	Same/Me.(1853-55;DLC-30;5[C];PAID/3[C];Black)				15.00
	Same/MAINE.(1855-59;30;PAID/3[C];Red,Black)				15.00



ALMA*MAINE*	(1827-31;27;FREE;Red)				20.00
ANDOVER/ME	(1852;32;5;Red)				10.00
AROSTOOK*MAINE*	(1850-51;28;PAID[C],large 5[C]; Red,Blue)				30.00
	Same/Me(1863;33;Black)				20.00
	ATHENS/ME(ornaments)(1849-51;28;5[C];Red)				30.00
	Same/Me.(1854;30;PAID/3[C],5[C];Black)				10.00
AUBURN/ME	("E"high)(1855;32;PAID/3[arc];FREE,PAID, Blue)				10.00
	Same(1866;32;10;Black) To Canada				10.00



AUGUSTA/MAINE	(1823-31;"Horn of Plenty" design 26x31; MDD third line;FREE;Red)				100.00
	Same(1831-35;right side cut away for larger date; FREE;Red)				75.00
AUGUSTA/MAINE	(1825-26;28;FREE,PAID;Red) Used less than one year				100.00



Same/Me.	(1835-54;30;PAID,3,5[C],6[C],10[C]; Red,Orange,Blue,Black)				15.00
	Same(1849;30;15;Blue)				50.00
	Same(1845-47;DROP 2,ADV 2,PAID;Red)				150.00
	Same(2[large]) Drop rate				50.00
	Same(1839;30,YMDD;Blue)				75.00
	Same(1850-52;30,YMDD;Black)				15.00
	Same/PAID 3/ME("E"small)(1847;23;Red)				100.00
	Same/Me(1850;30;20;Red) Double rate				15.00
	Same(1852;30;PAID/6[C];PAID/12[C];Black) To Cal				40.00
	Same Me./5(1850-55;33;PAID;Red,Blue,Green,Black)				10.00
	Same Me./3(1852;33;PAID;Black)				10.00
	Same/ME.("E"high)(1852-56;32;3 PAID,PAID/6[C]; Black)				10.00

MAINE

Town	Postmark	Dates Seen	Size	Color	Value
Same/PAID(1855-57;32;Black)					10.00
Same/PAID(1855;32;month date only;Black)					15.00
Same ME./3 PAID(1853-59;33;Black)					30.00
Same/ME.("E"high)(1855-63;31;Black)					10.00
Same/ME.(c.1866;25;Congressional frank[ms];Black)					25.00



BANGOR ME("E"high, letters touch circle)(1820-22;24; PAID;Red)	20.00
Same(Jan.-May 1822;Black)	35.00
Same(1826-27;30;Red)	20.00
Same("E"high, letters normal)(1828-33;24;PAID;Red)	15.00
Same/Me.("e"high)(1833-50;30;PAID;5,10;Red)	10.00
Same(1842;30;STEAMBOAT;Red) See Inland Waterways	---
(No town mark)(1845-50;2[11x12];Red)Drop letter	20.00
BANGOR/Me.(1848-52;32;PAID;3,5,10;FREE;Red,Black)	10.00
Same(20,double rate)	15.00
Same/Me(1850-51;28;3;PAID in center;Red)	
Circular rate	200.00
Same ME/5cts(1851-55;31;Black)	10.00
Same/3 PAID(1851-56;32;Black)	10.00
Same/6 PAID(1854;32;Black)	25.00
Same/ME.FREE/5cts(1852;31;Black)	15.00
Same/PAID/(1854-55;31;Black)	15.00
Same/ME.("E"high)(1853-61;32;PAID;10;FREE;Black)	10.00
Same/ME(1864;DC-25;FREE;Black)	20.00
BAR MILLS/MAINE(1854;DC-32;PAID/3[C];Black)	20.00
BATH ME.("E"high)(1820-34;26;Black)	10.00
Same/MAINE(1830-33;30;PAID;6,10,12-1/2,18-3/4 [attached rates];Black)	50.00
Same(1829;30;no attached rates;Red)	35.00

BATH ME. NOV. 7.

BATH ME.(1833-37;SL-22x2.5;MDD;Black)	125.00
BATH/ME.("e"high)(1834-52;30;PAID;5,10;FREE; Red,Black)	10.00
Same(1840;SHIP) See Ocean Mail Listing	---
Same/Me(1849;27;PAID;Red)	45.00
Same/Me.(1851-56;33;PAID;3,5,10;PAID/3[C];PAID/6[C]; FREE;Red,Black)	10.00
Same ME./3 PAID("E"high)(1853;55;32;Black)	10.00
Same/PAID("PAID"small,"E"high)(1853-56;32;Black)	15.00
Same("PAID"normal,"E"high)(1856;32;PAID;10;Red)	25.00
Same ME/5("E"high)(1852-55;32;Black)	10.00
Same/ME("E"high)(1858;32;Black)	10.00
BELFAST(MAINE)(1820-21;26;NOR;Black)	50.00
Same MAINE(1821-22;27;Black)	30.00
Same/MAINE(1822-23;dotted C-26;FREE;Black)	25.00
Same/ME(1828-35;25;PAID;FREE;Red)	15.00
Same(1830;30;Red)	50.00
Same/Me.(Fancy"M","e"high)(1834-52;30;PAID;5,10, FREE;Red,Blue,Black)	10.00
Same(1836-42;Green)	35.00
Same ME./5cts(1850-53;32;Black)	15.00
Same/3 PAID(1851-55;32;PAID;Greenish,Black)	10.00
Same/Me.(1858;32;YMDD;FREE[C];Black)	10.00
BELGRADE/ME.(1851;31;PAID/3[C];FREE;Red,Black)	15.00
BETHEL/Me.(1831;30;Red,Blue)	35.00
Same/MAINE(1847-49;30;5;Red,Blue)	15.00
Same/Me.(1850-54;35;3,5;PAID/3[C];Blue)	10.00
BIDDEFORD/Me.(1848-52;32;PAID;3,5,5;FREE;Red,Blue)	10.00
Same/ME.(1852-54;33;5[C];PAID/3[C];FREE; Blue,Black)	10.00
Same ME./3 PAID("E"high)(1854-56;33;Black)	10.00
Same/Me(1858;33;YD;P.O.BUSINESS/FREE;Black)	20.00
Same/ME.(1860's;25;Black)	10.00
BINGHAM/Me.(1853-54;28;Black)	10.00
BLANCHARD/Me.(1852-54;28;5[C];Red,Black)	40.00
BLOOMFIELD/ME-("E"small)(1851-55;28;PAID/3[C];5; Red)	15.00
BLUEHILL/ME.(1830-31;DC-26;Red,Black)	45.00
Same/Maine(1845-47;30;5;Red)	25.00
Same/ME(1845-47;rough C-30-32;PAID;large 5, fancy 5;Red)	10.00
BLUE HILL/Me(1847-57;32;PAID;3,5;PAID/3[C];FREE; Red,Blue-Green,Black)	10.00
Same(1848-49;32;5;Green)	25.00

Town	Postmark	Dates Seen	Size	Color	Value
Bolster's Mills,					
				Free.	
Maine,					
				Wyatt Turner, P. M.	

Bolster's Mills,/Maine.(est.1855;printed SL--; Free,/Wyatt Turner,P.M.[printed];Black)	800.00
BOOTHBAY ME.--;SL-32x3;Red)	300.00
BOOTHBAY/Me.(1854-55;32;5[C];PAID/3[C];Black)	15.00



BOWDOINHAM/D.M.(1820-29;30;Maroon,Black)	50.00
BOWDOINHAM,ME(1829;SL-48x3;MDD below;Black)	200.00
BOWDOINHAM(1831;SL-38x3;MD below;Black)	200.00
BOWDOINHAM/Me.(1838-55;31;PAID;3,5,5;FREE;Red, Black)	10.00
Same(1847;31;5;Brown)	25.00
Same(1856-57;34;PAID 3;FREE;PAID;Black)	10.00
BRADFORD/Me.(1853;30;PAID/3[C];Black)	15.00
BREWER/ME.(1853;32;PAID 3;Red)	20.00
BREWER VILLAGE/Me.(1851-55;30;PAID/3[C];Black)	15.00
BRIDGETON/Me.(1850-55;32;PAID;PAID/3;FREE; Red,Blue,Black)	10.00
Same(1850;32;V,X;Blue,Red)	15.00
BRIGHTON/ME-("E"small)(1851-52;29;PAID/3[C];5;Red, Black)	20.00
BRISTOL/MAINE.(1822;DO-30x20;FREE;Black)	100.00
BRISTOL/ME.("E"high)(1848;30;5;Red)	20.00
Same(Larger letters)(1853-54;32;PAID;3,5;Black)	10.00
BRISTOL MILLS ME.(1834;SL-40x3;Black)	200.00
BROOKLIN/Me(1850's;37;FREE;Black)	20.00
BROWNVILLE/Me.(1859;36;Black)	25.00



BRUNSWICK/MAINE.(1825-30;DLO-27x20;PAID;Black)	50.00
BRUNSWICK/ME.(1830-32;30;10,18-3/4;FREE, [all attached];Black)	50.00
Same/MAINE(1830-32;30;6,10,12-1/2,18-3/4, FREE[all attached];Black)	50.00
Same MAINE(1830-32;30;6,10,12-1/2, 18-3/4,25[all attached];Black)	75.00
Same(1830;30;no attached rate;Black)	35.00
Same(1832;30;MDD vertical;12-1/2[attached];Black)	75.00



Same/Me.("e"high)(1833-50;30;PAID;3,5,10;FREE; Red,Orange,Black)	10.00
Same(1847;30;PAID 3;Red) Circular rate	50.00
Same(1848-49;30;large V,X;Red,Black)	25.00
Same(1849;30;2;Red)	75.00
Same/ME.(1851-52;32;6/PAID[C];Red,Black)	25.00
Same ME./3 PAID(1851-55;32;PAID;Black)	15.00
Same/5cts(1852-54;32;Black)	15.00
Same/Me(1858;32;YMDD;FREE[box];Black)	15.00
Same/ME.(1861;DC 26;FREE[box];Black)	10.00
BRYANT'S POND/ME.(1855;30;PAID/3[C];FREE;Black)	35.00
BUCKFIELD/ME.(1852-57;32;5,3/PAID[C];Black)	10.00

BUCKSPORT JUNE 1

BUCKSPORT.(1829-32;SL-32x2.5;MDD;Red,Blue,Black)	75.00
Same ME.(1829-32;SL-42x2.5;MDD;Red,Blue,Black)	75.00

MAINE

Town	Postmark	Dates Seen	Size	Color	Value
BUCKSPORT/ME. ("e"high)	(1833-55;30;PAID,5,5[C];PAID/3[C];FREE;Red,Blue,Orange,Red-brown,Black)				10.00
BURNHAM/ME.	(1831;SL-24x13;Purple-brown)				200.00
BURNHAM VILLAGE/ME.	(1856;30;PM frank;Black)				35.00



CALAIS.ME.MARCH 16 1830

CALAIS.ME.	(1830;SL-28x3.5,YMDD;Black)	125.00
CALAIS,ME.	(1829-33;SL-29x3,MDD;PAID;Red,Black)	75.00
Same	(1830-32;SL-29x2.5,YMDD;FREE;Red,Black)	75.00
CALAIS Me.(small caps)	(1839;SL-27x2.5,MDD[small type];Red)	125.00
CALAIS/ME. ("e"high)	(1833-51;30;PAID,3,5,5[C];V,10,X,FREE,Red,Black)	10.00
Same	(1840;30;SHIP;Red) See Ocean Mail Listing	---
Same	(184-,30;4;Red)	75.00
Same/ME. ("E"high)	(1851-54,32,5,PAID/3[C];Red)	10.00
Same	(1854;32;5[black];Red)	10.00
Same/ME.	(1863-65;DC-25;3;Black)	10.00
Same/ME.	(1867;23;FREE;Black)	15.00



CAMDEN/MAINE	(1831-47;30;10,FREE[attached],18-3/4[attached];Red,Black)	60.00
Same	(1834-38;30;PAID,FREE[not attached];Red)	10.00
Same/MAINE	(1839-51;30;PAID,3,5,5[C],10,10[C];Red,Blue)	10.00
Same	(1842-49;Green)	20.00
Same/ME.	(1853-54;32;PAID/3[C];Orange,Blue,Black)	10.00
CANAAN/ME. ("E"high)	(1854-55;32;PAID 3,FREE;Red,Black)	15.00
CANTON/ME.	(1844;31;Maroon)	60.00
Same/MAINE	(1847;32,YMDD,5[C];Blue)	50.00
Same	(1848-50;30;PAID,5;Blue)	15.00
CANTON MILLS/ME.	(1849;O-44x18;Red)	100.00
CANTON-MILLS/ME.	(1850-56;30;PAID,3,5[C];FREE[box];Red,Black)	15.00
CANTON MILLS/ME.	(1857;36;FREE;Black)	35.00
CAPE NEDDICK ME.	(1829;SL-63x3;Black)	300.00
CARMEL/ME.	(1860's;--;Black)	35.00
CARVER'S HARBOR/ME.	(1853-55;30;PAID,3,FREE;Black)	15.00
CASTINE/MAINE	(1823-24;DO-32x27;Purple)	50.00
CASTINE	(1830-31;SL-23x3,MDD;Red,Black)	125.00
Same	(1831-32;SL-23x3,ms date below;Black)	125.00
CASTINE,ME. ("CASTINE"2.5 high,"ME"3.25 high)		
Same	(1831-32;SL-32x3.25,MDD;Red,Black)	125.00
CASTINE-/ME.-	(1831;26,ms date;Red)	35.00
Same/ME.	(1821-27;26;Maroon,Black)	15.00
Same	(1827;26;FREE;Red)	35.00
Same/ME.	(1821;25;Black)	35.00
Same/ME.	(1824-27;28;PAID;Red,Black)	15.00
Same/ME. ("e"high)	(1833-56;30;PAID;Red,Black)	10.00
CASTLE HILL/ME.	(1857;26;3;Black)	35.00
CENTRE LINCOLNVILLE/ME.	(1849;DC-31;Black)	50.00
Same/ME.	(1857-58;30;Black)	35.00
CHESTERVILLE/ME.(letters in italics)	(1855-56;27;Black)	25.00
Same/ME.(letters in small caps)	(1862;25;FREE;Black)	20.00
CHINA/ME.	(1832-40;30;Black)	15.00
Same	(1832-40;30;10[attached];Black)	35.00
Same/ME.	(1838;30;Black)	20.00
Same/ME. ("e"high)	(1842-50;31;PAID;Red,Black)	10.00
Same/ME.	(1851;31;Black)	20.00
Same/MAINE	(1851-55;32;PAID/3[C];FREE;Orange,Black)	15.00
CHINA ME.	(1852;SL-57x5.25,date below;Black)	300.00
CLINTON/Me.	(1854-55;30;PAID/3[C];Black)	15.00
COLUMBIA/MAINE	(1853-57;30;5[C];PAID/3[C];Red,Black)	10.00

Town	Postmark	Dates Seen	Size	Color	Value
COOPER'S MILLS/ME.	(1853;33;Black)				20.00
CORINNA/ME.	(1856;30;V.A.SPRAGUE P.M.FREE[C];Black)				75.00
Same	(1862;30;FREE[octagon];Black)				75.00
CORINNA/ME. ("ME."in center)	(1853;28;5[C];Black)				75.00
CORINNA CENTRE ME	(1852;SL-41x2.5;PAID 3;Black)				300.00
CORNISH/ME. ("e"high)	(1847;--;PAID;--)				35.00
Same/ME.	(1854;31;PAID/3[C];Black)				20.00
CUMBERLAND/ME.	(1856;33;Black)				75.00
Same/ME.	(185-,32,NOR;PAID[C];Black)				75.00
DAMARISCOTTA MILLS/ME.	(1831-34;30;date verticle;Black)				35.00
Same	(1831-34;30;date normal;Black)				30.00
DAMERISCOTTA MILLS,ME. (misspelled)	1832-34;30;Black				100.00
DANVILLE/Me.	(1859;35;Black)				20.00
DEDHAM/ME.	(1853-57;29;5[C];PAID/3[C];FREE;Black)				15.00
DEER ISLE/MAINE	(1843-44;DO-33x22;Red)				50.00
DEER ISLE/Me.	(1851-59;30;PAID/3[C];FREE;Red)				15.00
DENNYVILLE/Me.	(1849-53;29;5[C];Black)				10.00
Same/ME.	(ornaments)(1849-50;DC-32;5;Red,Black)				20.00
Same/ME.	(1853;32;5;Red,Black)				10.00
DETROIT/MAINE	(1860's;DC-33;FREE;Black)				15.00
DEXTER/Me.	(1842-54;30;5,5[C];FREE,PAID;Red,Blue)				10.00
Same	(1852-54;30;fancy 3 PAID[three types];Blue-Green)				20.00
Same	(1850's;30;6[C];PAID,PAID/3[arc];Blue)				15.00
DIXFIELD/ME.	(1853-56;30;PAID,3,PAID/3[arc];FREE;Red,Orange,Black)				10.00
DIXMONT ME.	(1843;SL-27x2,MDD;Black)				200.00
DIXMONT/ME.	(1847-50;26;5;Red)				25.00
Same/ME.	(1851-54;28;PAID/3[C];FREE,5[C];Red)				15.00
DOVER/Me.	(1845-53;32;PAID,5,FREE;Red,Black)				10.00
Same	(1849;28,NOR;FREE;Red)				10.00
Same/MAINE	(1852-56;29;5[C];PAID/3[C];Black)				10.00
DRESDEN MILL ME.	(1849;SL-36x2.5,ms date below;Black)				150.00
DRESDEN MILLS/ME.	(1853-54;30;5[C];PAID/3[C];Black)				10.00
DURHAM/MAINE	(1861;32;FREE;Black)				15.00
EAST CORINTH/Me.	(1852-55;30;PAID,3[C];Black,Red)				75.00
Same/Me.	(1854;35;PAID/3[C];FREE;Black)				20.00
Same	(1850's;35;FREE;Red)				20.00
EAST LIMINGTON/ME.	(1853;32;5[C];Black)				20.00
E.MACHIAS ME.	(1829;SL-39x3,MDD;Black)				300.00
EAST MACHIAS/Me.	(1838-51;30;PAID,3,5,10,FREE;Red,Black)				10.00
Same/Me.	(1843;DC-31;Red)				50.00
Same	(1849-50;30;large X;Red)				20.00
Same/ME.	(1851-55;32;PAID 3,5;Black)				10.00
Same/ME.	(1851;32;5;Red)				45.00
EASTPORT/Me	(1820-32;O-28x25;FREE;Red,Blue-Green,Black)				30.00
Same/MAINE	(1826;O-27x25;Red)				75.00
EASTPORT/Me. ("e"high)	(1832-50;30;PAID 5,10,X,FREE;Red,Blue-Green)				10.00
Same	(1835-50;30;SHIP;Red,Black)				---
See Ocean Mail Listing					---
Same	(1850-53;33;PAID,3,5,X,PAID/3[C];Red,Black)				10.00
EAST PORT/ME. ("E"high)	(1850-55;32;5;Black)				10.00
EAST THOMASTON/M.E.	(1831-36;30,MDD at angle;10,12-1/2,18-3/4[attached];Black)				30.00
Same M.E.	(1832-36;30;18-3/4[attached]Black)				35.00
Same/Me.	(1833-50;30;PAID,3,5,10,FREE;Red,Blue,Black)				15.00
EAST VASSALBORO/ME.	(1853-55;29;5[C];PAID/3[C];Black)				10.00
EAST-WILTON(ME)("E" in "ME"small)	(1841-42;SL-37x2,MDD below;Black)				135.00
E.WILTON/ME.	(1847;DC-35;Red)				45.00
Same	(1847;DC-35;5[dotted box];Red)				50.00
E.WINTHROP/ME.	(1847-51;26;PAID[italics];Blue)				40.00
EAST WINTHROP/ME.	(1853-54;30;PAID/3[C];Blue)				15.00
EDEN/ME	(1824;24,ms MDD;Red)				50.00
Same/ME. ("E"high)	(1826;24;Brown)				35.00
Same/MAINE	(1852-53;30;Black)				10.00
ELLSWORTH/ME.	(1821-26;22;Red,Black)				45.00
Same	(1821;PAID[C];Brown)				75.00

Illustrations of condition of handstamped strikes are in the Introduction.

MAINE

Town Postmark Dates Seen Size Color Value



Same(1827-33;DC-26;PAID, FREE;Red,Black) 50.00
 Same/Me. ("e"high)(1833-55;30;PAID, 5, PAID/3[C], FREE;Red, Orange, Blue, Black) 15.00
 Same(1851;30;fancy PAID 3[two types];Blue) 20.00
 Same(1851;30;WAY;Blue) See Way Mail Listing ---
 ELLSWORTH FALLS/ME. ("E"small)(1852-53;31;FREE; Black) 20.00



EXETER/MAINE ("AINE"small caps, ornaments)(1850-55; 28;PAID[box], 5, 10[C], PAID 3cts, FREE[box];Red) 40.00
 FAIRFIELD/ME. (1852-58;30;Black) 10.00
 Same(Paid Registered Fee 5 cts[ms]) 50.00
 FALMOUTH/ME. (1846;--;PAID, 5;--)
 FARMINGDALE/Me. (1854-56;30;PAID/3[C];FREE;Black) 80.00
 Same(1858;30;YD below circle; S.B. McCausland, P.M. FREE;Black) 125.00
 FARMINGTON/Me. (1837-52;31;PAID, 3, 5, FREE; Red, Blue, Blue-Green, Black) 10.00
 Same(184-31;large X, Red) 20.00
 Same/ME. ("E"high)(1853-55;32;5, PAID/3[arc];Black) 10.00



FARMINGTON FALLS/Me. (1843-54;30;PAID, 3, 5, 5[C], FREE;Red, Blue-Green, Black) 10.00
 Same/ME. (1850;35;5[C];Red-Orange) 15.00
 Same/Me. (1851-54;31;PAID, 3, 5[C];Red, Black) 10.00
 Same/ME. (1860's;26;FREE[oval], PM frank;Black) 15.00
 FAYETTE/Me. (1853-54;32;PAID, PAID/3[C];Black) 15.00
 FORT FAIRFIELD/ME. (1854;31;FREE;Black) 20.00
 Same(1860's;25;PAID/3[C];Black) 15.00
 FORT KENT/Me. (1846-57;30;PAID, 5, 5[C], 10;Red, Blue) 10.00
 FOXCROFT/ME. ("E"small)(1842;31;Red) 20.00
 Same("E"normal)(1842-47;30;PAID, 5;Red, Blue, Black) 10.00
 Same(1846-49;31;PAID, large 5;Black) 10.00
 Same(1846-54;30;PAID/3[C];Black) 10.00
 Same ME. /5(1849-50;31;Red, Blue, Black) 10.00
 Same/ME. (small caps)(1851-52;30;Blue, Black) 10.00
 Same(1861;25;FREE;Black) 10.00
 FRANKFORT/Me. (1837-55;30;PAID, 3, 5, PAID/3[C], FREE; Red, Blue, Black) 10.00

FRANKFORT MILLS, ME

JUNE 12.

FRANKFORT MILLS, ME JUL

FRANKFORT MILLS, ME(1829;SL--;MDD below;PAID; Black) 150.00
 FRANKFORT MILLS, ME. (1831-32;SL-62x3;MDD;Red, Reddish-purple) 200.00
 FRANKFORT MILLS/ME(1842;25.5;Red) 35.00
 Same(1847;29;Red) 35.00
 Same/Me. (1850-55;30;Black) 10.00
 FREEPORT/Me. (1838-59;31;PAID, 5, PAID/3[C], FREE; Red, Black) 10.00
 FRYEBURG/Me. (1838-55;29;PAID, 3, 5, 10, PAID/3[C], FREE;Red, Black) 10.00
 FRYEBURG M.E. (1841;SL-39x3;Red) 300.00

Town Postmark Dates Seen Size Color Value

GARDINER/MAINE (letters slanting)(1820-28;24;PAID; Red, Black) 50.00
 Same(1823-28;24;Black) 60.00
 GARDINER/MAINE (letters slanting)(1823;DO-23x20; PAID;Red) 100.00
 GARDINER/Maine(1828-35;DC-25, Red) 40.00



Same/MAINE(1835;DC-24;PAID;Red) 40.00
 GARD-NER/ME ("I"horizontal)(1833;DC-30;Red) 100.00



GARDINER/Me. (1835-54;30;PAID, 3, 5, 5[C], 10, PAID/3[C], FREE;Red, Blue, Black) 10.00
 Same(1845-48;30;1, 2;Red) Drop rate 75.00
 Same/ME. ("E"high)(1852-57;31;10, PAID/3[arc], 5, FREE;Blue, Black) 10.00
 Same/Me(1854;30;PAID 6;Blue) 20.00
 Same(1854-55;29;NOR;PAID/3, 5[C];Black) 35.00
 Same(1850's;32;YD;1;Black) 75.00
 Same/Me. (1858;32;YD;FREE;Black) 10.00
 GARLAND/ME(1855-59;32;PAID, FREE;Red, Blue, Black) 10.00
 GEORGETOWN/ME(1850's;31;PAID 3;Black) 25.00
 GOFF'S CORNERS/Me. (1848-54;32;PAID, 3, 5, 10; Red, Blue, Black) 10.00
 Same/ME. /5(1850;33;Blue) 15.00
 Same/ME(1852-59;30;5[C], 10[C], PAID/3[C];Blue) 10.00
 GOFFS CORNERS/Me. (1849-54;33;PAID, 5[C], PAID/3[C], FREE;Red, Blue) 10.00
 GOOSE RIVER/ME. (1840-52;29;PAID;Red, Blue) 50.00
 GORHAM, ME. (1837;SL-29x3;MDD;Reddish) 300.00
 GORHAM/Me. (1837-53;30;PAID, 3, 5, FREE;Red, Blue, Black) 10.00
 Same(1839-40;30;Green) 35.00
 Same(1855;27;Green) 35.00
 GOULDSBORO/ME. (small caps)(1850;32;Black) 30.00
 Same(1852-53;30;5[C];Black) 10.00
 GOULDSBOROUGH/ME. (1853-55;30;5[C], PAID/3[C]; Blue, Black) 10.00
 GRAY/MAINE(1846-50;30;Red) 10.00
 Same/ME. (1850-55;30;Red) 10.00
 GREAT FALLS/Me. (1850;30;PAID, 5;Blue) 100.00
 GREAT WORKS/Me. (1859;33;Black) 25.00
 GREENVILLE/MAINE(1847-52;32;Red, Black) 15.00
 Same(1848-54;32;YD[last two digits];PAID, 3, 5, 10, FREE;Red, Black) 75.00
 Same/Me. (1859;37;Black) 15.00
 GUILFORD/Me. (1860's;36;FREE;Black) 15.00
 HALLOWELL/MAINE(1822-28;DO-33x22;PAID;Red) 50.00
 HALLOWELL/ME. (1826-33;DC-28;PAID;Red, Black) 25.00
 Same/ME(1830-32;30;PAID 6, 18-3/4, 37-1/2, FREE [attached];Black) 35.00
 Same ME(1832;30;6[attached];Black) 40.00
 Same ME(1832-34;30;PAID, 10[attached];Black) 35.00
 HALL WELL ME("O"missing)(1832;30;6[attached];Black) 75.00



HAOLLWELL ME(misspelled)(1832;30;Paid, 10, 12-1/2 [attached];Black) 100.00
 HALLOWELL/MAINE(1833-35;30;PAID, 5, 10, FREE; Red, Blue, Black, Orange) 10.00
 Same/Me. ("e"high)(1838-51;30;pointing hand, 5[box], V[C], X[box], 3[box];Red, Blue) 15.00
 Same(2[circular rate]) 50.00
 Same(1850's;30;PAID III[sealing wax impression of 3¢ coin];Blue) 130.00
 Same(1851;30;PAID/6;Black) To Hawaii 100.00

MAINE

Town	Postmark	Dates Seen	Size	Color	Value
Same	(1852;30;fancy PAID/3[ribbon,circular grid]; Red,Black)				35.00
Same/ME	("E"high)(1855-56;31;PAID/3[arc];FREE; Blue,Black)				10.00
Same/ME	("e"high)(1850's;32;YD;1;Black) Drop rate				75.00
Same/ME	(1851-54;31;PAID/3[C];Blue,Black)				20.00
Same	(1860;21;PAID[C];Black)				40.00
Same	(1861;26;Black)				10.00



HAMPDEN/MAINE	(1825-41;DLDO-28x20,both ovals double,small starred circle between month & day; FREE;Red,Blue-green,Black)				50.00
Same	(1827-28;WAY[albino];Red) See Way Mail				---
Same	(1830-41;with pointing hand;PAID;Red)				75.00
Same	(FREE;Albino;Greenish blue)				175.00
HAMPDEN/Me	(1843-55;30;PAID,5;FREE; Red,Black,Orange)				10.00
HAMPDEN CORNER/ME	(1856;36;FREE;Black)				35.00
HANCOCK/Me	(1852;29;5[C];Red)				35.00
Same	(1859;33;Due 3;Black)				35.00
HANOVER/ME	(1854-56;30;PAID/3;FREE;Black)				10.00
HARMONY/ME	(1855;30;5[C];Black)				35.00
HARRISON/MAINE	(1853-55;29;PAID/3[C];Black)				10.00
Same/ME	(1853;31;5[C];PAID/3[C];Black)				15.00
HARTLAND/ME	(1855-57;30;PAID/3[C];Black)				10.00
Same/ME	(1850-58;25;FREE[box];Black)				10.00
Same	(1861;26;Black)				20.00
HIRAM/ME	(ornaments)(1850;28;PAID[box];FREE[box]; 5[C];Red,Black)				20.00
HODGDON'S MILLS/ME	(1851-52;32;Red)				30.00
HOLLIS/MAINE	(1855;DC-30;PAID/3[C];Black)				35.00
HOULTON/Me	("e"high)(1834-51;30;PAID,5,10;FREE; Red,Blue,Black)				10.00
Same	(1850;30;5[long];Orange)				15.00
Same/ME	(1851-55;32;10;PAID 3,5;Red,Black)				10.00
Same	(1853;32;PAID 3[red];Black)				10.00
Same	ME /3 PAID("E"high)(1855;31;Red)				15.00
HUDSON/ME	(1855-57;28;FREE;Red)				15.00
INDIAN RIVER/ME	(1851-52;SL-34x2.5,ms date below; Dark Brown)				200.00
JAY BRIDGE/ME	(1850;30;PAID[C];5[C];Red)				85.00
JONESBORO/Me	("Me"slanted)(1853;29;PAID/3[C];Blue)				50.00
KENDALLSMILLS/Me	(1847-56;31;PAID;3,5;FREE; Red,Black)				10.00
KENDUSKEAG/ME	(1853-62;33;PAID/3[C];FREE,5[C]; Red,Blue,Blue-green)				10.00
KENNEBUNK/ME	(1822-31;26;PAID;FREE;Red,Black)				10.00
Same	(1826;26;SHIP;Red) See Ocean Mail listing				---
Same/ME	(1829-33;26;PAID;FREE;Red)				10.00
Same/M	("e"missing)(1827-49;26;PAID,5[C];10[C]; FREE;Red,Black)				15.00
Same/ME	(1842-43;30;PAID,6,12-1/2,18-3/4,37-1/2, 10 PAID[attached rates];Red)				15.00
KENNEBUNK ME	(1846;SL-32x2,MDD;PAID/5[C];10[C]; Black)				125.00
KENNEBUNK/Me	(1849-54;32;PAID,5;PAID/3[C];Blue, Black)				10.00
Same	(1852;32;PAID[red];5[blue];Blue)				20.00



KENNEBUNKPORT/ME	(1822-49;28;5;Red,Black)				15.00
Same	(1833;Green)				50.00
Same/ME	(1848-52;30;10;Black)				10.00
Same	(1850-55;30;fancy PAID 3[box];Blue,Black)				40.00
KENT'S HILL, ME	(1827-31;SL-32x2,ms date;Red,Black)				100.00
KENTS HILL/ME	(1849;31;10;Blue)				35.00
Same/ME	("E"high)(1850-52;31;PAID,3,5;PAID/3[C]; Blue,Black)				10.00
KENTS/HILL	(1853;C-30;3 over PAID[C];Black)				50.00
KENTS HILL/ME	(1862;26;FREE[box];Black)				35.00
KEZAR FALLS/ME	(185-30;FREE;Black)				35.00
KILMARNOCK/Me	(1852;29;Black)				50.00
KINGFIELD/Me	(1852-53;29;6[C];PAID/3[C];FREE;Black)				10.00

KIRKLAND/-ME	-("E"small)(1850-55;27;5;Red,Blue)				25.00
KITTERY/MAINE	("AINE" in small caps)(1850-55;30;PAID, 3,5;Red,Black)				10.00
Same	(1850;30;month spelled"JNUE";Red)				35.00
KITTERY POINT/MAINE	(1855-56;DLC-39;PAID;Black)				135.00
Same/Me	(1856;37;Black)				35.00

LEVANT ME. OCT

LEVANT ME	(1842;SL-32x3,MDD;Black)				150.00
Same	(1844-46;SL-21x2,MDD;Red,Black)				100.00
LEVANT,ME	(1846-49;SL-48x5,MDD below;large 5; Red-brown,Black)				75.00
LEVANT/Me	(1850-52;34;PAID,5;Red,Blue)				10.00



LEWISTON/MAINE	(1847-49;DC-32;PAID,5,10;Black)				15.00
Same/Me	(1849-54;33;PAID,5;Red,Blue,Black)				10.00
Same/ME	("E"high)(1851-54;32;PAID,PAID/3[C]; FREE;Blue,Black)				10.00
Same	(1854;32;10[C];Black) To California				20.00
Same/ME	("E"high & small)(1851-54;31;FREE, PAID/3[arc];Black)				10.00
Same	(1859;31;P.O.BUSINESS/FREE;Black)				20.00
Same/ME	(1860's;DC-26;FREE[box];Black)				15.00
LEWISTON FALLS/ME	("E"high)(1854-55;32;PAID,3, PAID/3[C];Blue)				75.00
LEXINGTON/Me	(1845;30;Black)				45.00
LIBERTY/Me	(1845;32;Green)				50.00
Same	(1851-59;28;Red,Black)				15.00
LIMERICK/Me	(1838-54;30;PAID,large 3,5;FREE; Red,Blue)				10.00
Same	(1841-49;30;PAID,5;Green)				25.00
LIMINGTON/Me	(1853;31;PAID/3[C];5[C];Blue,Black)				15.00
LINCOLN/ME	(1844-55;DC-32;PAID,5;PAID/3[C]; Red,Blue,Black,Orange)				10.00
Same/Me	(1855;31;FREE;Red)				25.00
LINCOLNVILLE/Me	(1849-;PAID,5;Red)				35.00
LISBON/MAINE	(1852-54;28;PAID/3[C];Black)				15.00
LITCHFIELD/-ME	(1850's;29;PAID;Red)				75.00
LITCHFIELD CORNERS/Me	(1853-54;29;PAID/3[C];FREE; Red,Black)				15.00
LIVERMORE/MAINE	(1853;30;Black)				35.00
LOCKE'S MILLS/Me	(1850's;30;PAID/3[C];Red,Black)				15.00
LOVELL/Me	(1856;30;Blue)				35.00
Same	(1860;30;Black)				35.00
LOWELL/Me	(1856;30;FREE,10;Blue)				35.00
LUBEC/Me	("e"high)(1834-50;30;PAID,5,10;Red,Blue, Black)				15.00
Same	(Green)				35.00
Same	(1849-51;30;Green)				35.00
Same/Me	(1851-55;33;3,5;FREE;Red,Black)				10.00
Same	(Green)				20.00
LUBEC MILLS/Me	(1852;29;FREE;Black)				100.00
MACHIAS ME	(1829;SL-43x4 tapered to 3,MDD;Black)				300.00
MACHIAS ME	(1833;SL-34x3.5,ms date below;Black)				300.00
MACHIAS/Me	("e"high)(1832-53;30;PAID,5,10,X, PAID/3[C];FREE;Red,Black)				15.00
Same/ME	("E"high)(1854;31;PAID,3,5;Black)				10.00
Same	(PAID/3[C];PAID/3[box];PAID,5[C]) To Calif				35.00

MACHIAS PORT ME

JUNE 14

MACHIAS PORT,ME	(1831;SL-52x3,MDD below;PAID; Black)				200.00
MACHIASPORT,ME	(1848-53;SL-48x3,ms date below;5; Black)				150.00
MACHIAS PORT,ME	(1849-56;SL-48x3,ms date below; Black)				150.00
MADISON/ME	(1850-57;DC-28;PAID[box];10,5[large C]; Red,Black)				10.00
Same/Me	(1852-57;30;10;PAID/3[C];Black)				10.00
MANCHESTER/ME	(1850's;30;FREE;Black)				75.00

MAINE

Town	Postmark	Dates Seen	Size	Color	Value
MATTAWAMKEAG/Me.	(1850-55;30;PAID/3[C],FREE;Black)				10.00
McLAINS MILL/ME	(1860's;26;P.M.frank;Black)				40.00
McLAIN'S MILLS/ME.	(1852-53;30;PAID/3[C];Black)				40.00
Same/Me.	(1854-57;30;PAID/3[C],FREE;Black)				40.00
MECHANICSFALLS/Me.	(1849-53;32;5,PAID/3[C];Red,Black)				10.00
MECHANIC FALLS/Me.	(1855;32;Black)				10.00
MECHISSES/Maine	(1840-42;32;PAID,FREE;Red)				60.00
MERCER/Me.	("e"high)(1842-49;28;PAID,5[box],5;Red)				10.00
Same/Me.	(1854-55;31;5[C],PAID/3[C];Red)				10.00
MILBURN ME.	(letters slanted)(1825-29;SL-28x2,MDD below;Black)				200.00
MILFORD/ME	(1844-61;33;PAID,5;Red,Black)				10.00
MILLBRIDGE/Me.	(1854-55;32;FREE,PAID[arc],PAID/3[C];Red-brown)				15.00
MILLTOWN,ME	(1829;SL-40x3,MDD;Black)				300.00



MILLTOWN,ME	(1833-44;arc 35x3,MDD;Red,Blue,Black)				75.00
MILLTOWN/Me.	(1847-54;29;PAID,PAID/3[arc],FREE;Red,Black)				10.00
Same	(1849;29;Brown)				15.00
MILO/Me.	(1850-53;24;PAID,3,5,FREE;Blue)				10.00
Same/MAINE	(1853-55;32;FREE,5,10;Blue,Black)				10.00
Same	(1854-61;32;PAID/3[C],FREE,5[C];Black)				10.00
MINOT/Me.	(1855;31;PAID/3[C];Black)				20.00
Same/ME	(1862;25;P.M.frank;Black)				15.00
MONMOUTH,ME	(1834-37;SL-42x3,ms date below;Black)				125.00
MONMOUTH/ME.	("ME"vertical in center)(1838-43;23,NOR;Black)				45.00

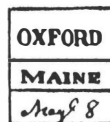


Same/MAINE	(1850-52;30;PAID,3,5,PAID/3[C];Orange,Blue)				10.00
Same/ME	("E"high)(1851-59;29;PAID,3,5,5[C],PAID/3[C];Blue,Black)				10.00
Same	(1850's;29;PAID 12,6[serrated,small];Black) To California				50.00
MONROE/Me.	(1851-57;29;5[C],PAID/3[C],FREE;Black)				10.00
MONROE CENTRE/ME	(1851-57;30;FREE;Black)				40.00
MONSON/MAINE	(1845-55;DC-31;PAID 3,5;Red,Blue,Black,Orange)				15.00
Same	(1852-55;DC-31;PAID,Green)				35.00
Same/Me	(1850's;31;PAID,10,Red)				35.00
MONTVILLE/Me.	(1852-53;28;PAID/3[C];Blue-green,Black)				15.00
Same	(1861;29;FREE;Black)				10.00
MT. VERNON/Me	(1850;29;Red)				30.00
MOUNT VERNON/Me.	(1854-56;31;PAID/3[C];Black)				10.00
Same/Me	(1960's;25;PAID;Blue)				10.00
NARRAGUAGUS/Me.	(1835-55;30;PAID,5,PAID/3[C],FREE;Red,Blue,Brown-black,Black)				10.00
NEW CASTLE/ME	(1830;30;6[attached rate];Black)				45.00
Same ME	(1831;30;Black)				40.00
Same/ME	(1831-39;30;Black)				10.00
Same/Me.	("e"high)(1839-57;30;PAID,5,FREE;PAID/3[C];Red,Blue,Black)				10.00
Same/Me	(1845;30;PAID;Orange)				15.00
Same/Me.	(1852-55;33;PAID,5,PAID/3[C];Red,Black)				10.00
NEWFIELD/Me	(1852;29;PAID,5,5[C],PAID/3[C];Red,Black)				10.00
NEW GLOUCESTER/Me.	(1851-58;29;5[C],PAID/3[C],FREE;Red,Black,Brown)				10.00
NEWPORT-/ME	-("E"small)(1851-55;28;10;Red,Plum,Black)				20.00
NEW PORTLAND/ME.	(month at bottom,day in center)(1845-47;30;5[C];Black)				45.00
NEW-PORTLAND/ME	(all small caps)(1847-51;30;5[C],PAID;Red,Orange)				15.00
NEW PORTLAND-/ME	-("E"small)(1851-55;28;5,PAID/3[C];Red)				20.00
Same/ME	(1860;30;FREE;Black)				10.00
NEW SHARON/Me.	("e"high)(1842-50;30;PAID,FREE;Red)				10.00
Same	(1852-55;32;PAID/3[C];Red)				10.00

Town	Postmark	Dates Seen	Size	Color	Value
NEW VINEYARD/ME	(1850's;30;FREE;Black)				20.00
NORRIDGEWOCK/MAINE	(1836;28;Red)				35.00
Same/ME	(1836-37;28;Red,Black)				15.00
Same/Me.	(1837-51;31;PAID,5,10,FREE;Red,Blue,Black)				10.00
Same	(1848;31;3;Red) Circular rate				35.00
NORTH ANSON/Me.	(1846-55;28;PAID,5,PAID/3[C],FREE;Red,Blue,Black)				10.00
Same	(1855;28;PAID X,Black) California rate				40.00
Same	(1850;28;WAY 6;Blue) See Way Mail Listing				---
NORTH BANGOR/ME.	(1852;30;PAID/3[C] & arc;Black)				40.00
NORTH BELGRADE/ME.	(1866;DC-32;Black)				25.00
NOH.BELMONT/Me.	("H"high)(1852-55;30;PAID/3[C],5[C];Red,Black)				40.00
NORTH BERWICK/ME	(1851-54;30;PAID/3[C],FREE;Blue,Black)				10.00
Same	(1860's;25;FREE;Black)				10.00
NORTH BLUE HILLS/Me.	(1852;29;5[C];Red)				45.00
NO.BRADFORD/ME.	(1860;31;P.M.frank;Black)				35.00
NOH BRIDGETON/Me.	("H"high)(1851-53;29;PAID/3[C];Red,Black)				15.00
NORTH -CASTINE	(1830;27;Red)				75.00
NORTH DIXMONT/ME	("E"high)(1852-55;32;FREE,PAID/3[arc];Blue,Black)				25.00
N.GLOUCESTER ME.	(small caps)(1844;SL-36x2,MDD;Black)				300.00
NORTH LIVERMORE/Me.	(1854;32;PAID/3[C];Red)				35.00
NORTH MONMOUTH-/ME	-("E"small)(1850-55;27;PAID,5,PAID/3[C],FREE;Red,Blue,Black)				15.00
NOH.PALERMO/Me	("H"high)(1854;29;PAID/3[C];Black)				40.00
Noh. PROSPECT/Me.	("h"high)(1853;30;5[C],PAID/3[C];Black)				25.00
N.VASSALBORO,Me.	(1839;SL-44x3,5;Black)				300.00
NO.VASSALBORO/ME.	(1853;28;5[C],PAID/3[C],PAID[C];Black)				15.00

N. WAYNE, ME. } (CIRCULAR.)
JULY 25, 1849. } PAID 3 CENTS.

N.WAYNE,ME	("E"small)/YRDD/(CIRCULAR.)/PAID 3 CENTS.(1849;printed SL-63x9;Red)				800.00
NORTH WAYNE/Me.	(1853-55;28;PAID/3[C];Blue)				15.00
N.YARMOUTH ME.	(1829;SL-47x3,MDD;Black)				300.00
NORTH YARMOUTH/Me.	(1830-53;30;PAID,5,10;Red,Blue,Black)				10.00
NORWAY/Me.	(1836-61;30;PAID,5,10;Red,Black)				10.00
OAK HILL,ME	(1850;SL-33x3,ms date below;Black)				300.00
OLDTOWN,ME.	(1829;SL-37x3,MDD;Black)				300.00
OLDTOWN/Me.	(1835-54;30;PAID,5,PAID/3[C];Red,Black)				10.00
OLD TOWN/ME	("E"high)(1853-63;32;PAID/3[arc],FREE;Black)				10.00
Same	(1853;32;PAID/3[arc]& impression of 3¢ coin;Black)				50.00
OOSOLA=MAINE	=("AINE"small caps)(1850-53;28;PAID 3,5;Red)				40.00
ORLAND-/ME	-("E"small,ornaments)(1851-54;29;3,large PAID/3[C],FREE;Red,Blue)				20.00
Same/ME	("E"high)(1854-55;30;PAID/3[arc];Blue)				10.00
ORNEVILLE/ME	("E"small)(1850-53;28;Red,Black)				25.00
ORONO/ME	(1831-34;25;Red)				15.00
Same/Me.	(1835-39;30;fancy PAID,5,PAID/3[C],FREE;Red,Blue)				10.00
Same	(1849-59;30;5,PAID/3[C],FREE;Red,Blue,Black)				10.00
Same	(1850's;30;PAID 6;Blue)				15.00



OXFORD/MAINE	(1834-35;box 19x22,ms date third line;PM frank;Black)				150.00
OXFORD-/ME	- (1851-55;28;5,PAID/3[C];Red,Blue)				20.00
Same	(Green)				30.00
Same/Me	(1850's;28;PAID/3[C]& PAID 5[registered];Blue)				250.00
PALERMO/ME.	(1850's;30;PAID/3[C];Black)				15.00
PALMYRA/Me	(1854-55;30;PAID/3[C],5[C];Black)				15.00
PARIS/MAINE	(1848-55;DC-31;3,5,PAID/3[C],PAID 3;Red,Black,Blue)				15.00
Same/Me.	(1856-61;36;PAID,3,FREE;Red,Black)				10.00
Same/ME	(1861-66;26;FREE[C-19];Black)				10.00
PARKER'S HEAD/Me.	(1850-55;29;PAID/3[C],FREE;Orange,Red)				20.00

MAINE

Town	Postmark	Dates Seen	Size	Color	Value
Same/ME	(1851;30;Blue)				30.00
PARKMAN/MAINE	(1846-49;DC-32.5;FREE;Red,Black)				20.00
Same/Me.	(1848-54;32.5;Red)				10.00
PARSONFIELD/ Me.	(1853-61;30;5[C];PAID/3[C];Black)				10.00
PATTEN/Me.	(1846-54;31;PAID,5[C];FREE;Red)				10.00



PATTEN,Me.	(1850-52;box 43x14,MDD second line; PAID,5[C];PAID/3[C];Red,Blue,Black)	100.00
Same	(1850;Dec. spelled "DEA";Red)	125.00
Same ME. ("E"high)	(1850-52;box 43x14,MDD second line;Red,Blue)	100.00
Same M	(1853;box 43x4,MDD second line;Blue)	125.00
PEMBROKE/ Me.	(1852-54;29;PAID,3,5[C];Brown,Black)	15.00
Same/ ME. ("E"high)	(1853-57;32;PAID/ 3[arc];Red, Black)	10.00
Same	(185--;32;PAID;Green)	30.00
PENOBSCOT/ ME.	(1826-27;25;Red,Brown)	45.00
PERU/ Me.	(--;33;Blue)	45.00
PHILLIPS ME.	(1830-45;SL-28x2,MDD below;Red,Black)	150.00
PHILLIPS/ME.	(1852-60;32;Red,Black)	35.00
PHILLIPS/MAINE.	(1846-51;30;PAID[box], 5[box],FREE; Red,Orange,Blue)	10.00
Same	(1846;30;2[box];Red)	75.00
Same/Me.	(1853-54;28;5[box];PAID/3[C];Blue,Black)	10.00



PHIPSBORG/ME.	(misspelled)(1844;29;Plum)	75.00
PHIPSBURG/ ME.	(1843-44;29;Plum)	50.00
Same/ME.	(1845-47;28,NOR;Plum)	25.00
PHIPSBURGH/Me.	(1857-60;32;PAID;Black)	10.00
PITTS-ON/Me	(1838-52;30;PAID,PAID/3[C];FREE;Red, Greenish)	20.00
Same/ME.	(1858-6--;25;PAID[box];Black)	25.00
PORTLAND/ME.	(1820-22;26;Red)	15.00



PORTLAND/ME*	(1822-26;DC-22,cogwheel outer,dotted inner circle;PAID;Red)	45.00
PORTLAND/ME.	(1825-35;octagon 26;PAID[2 types];Red)	25.00
Same/Me.	(1830-53;30;PAID,6,10,FREE;Red,Blue, Black)	10.00
Same/ME.	(Nov.17,1830;30;18-3/4[attached];Black)	100.00
Same/Me.	(1835-53;30;FREE,6,12-1/2,18-3/4,10,12, 20,25;Red,Blue,Black)	25.00
Same	(1835-53;30;5,10[both in dotted box],PAID/6 [C, two types],5[broken octagonal box]; Red,Blue,Black)	15.00
Same	(1849-50;--;40;Red) California rate	40.00
Same	(1835-53;STEAM) See Inland Waterways Listing	---
Same	(1830-53;SHIP[SL & oval] See Ocean Mail listing	---
Same	(wider spacing)(1844-47;30;PAID,FREE;Red, Black)	10.00
Same	(wider spacing)(1849-50;30;40;Red) Cal rate	40.00



Same 3/PAID/Me.	(no date)(1843-53;Red,Black)	35.00
Same 3/PAID/ME.	(smaller 3)(1850-53;30;Red,Black)	35.00
Same Me./5	(line over "5")(1847-53;32;PAID;Red,Blue, Black)	15.00

Town	Postmark	Dates Seen	Size	Color	Value
Same Me./10	(line over "10")(1848-54;32;PAID;Red, Blue,Black)				10.00
Same Me/5	(no line)(1851;32;Red)				10.00
Same ME./5	("E"high)(1853-55;32;Blue,Black)				15.00
Same Me/10	(no line)(1857-58;32;Black) Canadian Mail				35.00
Same/ME.	("E"high)(1853-59;32;20;Black)				10.00
Same/ME.	("E"high)(1853-56;32;PAID,FREE;Blue,Black)				10.00
Same ME./3	PAID("E"high)(1853-55;33;PAID; Blue,Black)				10.00
Same ME./PAID	(1853-55;31;PAID/6[C];Blue,Black)				15.00
Same ME./FREE	(1854-72;33;Blue,Black)				10.00
Same ME./FREE	("E"high)(1854-66;32;Blue,Black)				10.00
Same/ME.	(1861;DC-26;PAID/3[C];Black)				10.00
PRESQUE ISLE/ME.	(1852-53;29;PAID/3[C];FREE;Red, Black)				10.00
Same	(1852;29;FREE[black];Red-Orange)				15.00
Same/Me.	(1854;30;PAID/3[C],5[C];Black)				10.00
Same	(1857;36;Black)				15.00
Same/ME.	(1857-61;30;Greenish-Black)				15.00
PRINCETON/Me	(1850;30;5[C];Black)				25.00
Same	(1858-59;DLC-33;FREE[C];Black)				35.00
READFIELD/ME.	(1843-50;29;PAID/3[C];Blue,Black)				10.00
Same	(1849-53;31;PAID,3[C],5[C];Blue,Black)				10.00
Same/ME.	("E"high)(1854-55;32;PAID/3[arc];Black)				10.00
READFIELD DEPOT/ME.	(1856;DLC-33;Blue-Green)				25.00
RED BEACH/Me	(1852;30;PAID[ribbon];3;Red)				45.00
RICHMOND,ME.	(1829;SL-39x3,ms date;Black)				300.00
RICHMOND/ME.	(1842;DC-25;Black)				25.00
Same/Me.	(1847-54;32;PAID,3,5,PAID/3[arc];FREE; Red,Maroon,Blue,Black)				10.00
Same	(1851-55;32;PAID/3[arc];Green)				30.00
ROBBINSTON/ME.	("E"high,"ME"above MDD)(1821-22;24; Black)				150.00
Same/Me.	("e"high)(1827-53;--;PAID,5,10,FREE, fancy 3 PAID in circle;Red,Orange)				10.00
Same	(1846-47;30;large 20,V,X[all albino];Red)				25.00
Same/ME.	("E"high)(1851-54;32;10,PAID,PAID/3[arc]; Red) To California				25.00
ROBBINSTOWN/Me.	("e"high)(1834;30;Blue)				150.00
ROCKLAND/Me.	(1850-52;33;PAID/3[C],5,FREE; Red,Blue,Black)				10.00
Same	(Green)				10.00
ROCKPORT/ME.	(1851-54;32;PAID,PAID/3[C];Red,Blue)				10.00
RUMFORD POINT/ME.	(1859;30;X;Black)				30.00
Same	(1859;30;Green)				45.00
SACARAPPA/Me.	(1840-54;30;PAID,3,5,FREE;Red,Blue)				10.00



SACO/ME	(1827-29;fancy box 19x16,MDD third & fourth lines;Black)	100.00
SACO/MAINE	(1828-33;box 19x20,MDD third line;Black)	75.00

SACO Me. SEPT 27

SACO,ME("E"small)	(1829;SL-25x3,MDD;PAID;Black)	200.00
SACO/Me.	("e"high)(1834-46;30;PAID;Red)	10.00



Same/MAINE.	(1835-51;30;PAID,3,5,6,10[C];FREE; Red,Blue)	10.00
Same	(1850's;40[rate];Blue) To Calif.	40.00
SACO/Me./5	(Small "5"over "Me.")(1848;32;Red)	15.00
Same	(large "5"over "Me")(1848-51;32;PAID[DC]; Red,Blue,Black)	15.00
Same	("Me"missing)	20.00
Same ME./3	PAID(1852-55;33;Red,Blue)	10.00
Same ME./5	(1852;32;Blue)	15.00
Same/ME	(Large letters)(1853;33;FREE[green];Red)	20.00
Same/ME.	(1856;33;FREE;Red)	10.00
Same	(1857;33;POST OFFICE BUSINESS,FREE[black]; Red)	15.00

MAINE

Town	Postmark	Dates Seen	Size	Color	Value
ST. ALBANS/ME. ("T"high)	(1851-55;28;PAID,3[C],10[C],5[C],FREE,PAID/3[C];Blue,Black)				10.00
Same	(1854-56;28;5[C];Green)				25.00
SANFORD/ME.	(1842-45;30;Black)				15.00
SANGERVILLE/ME. ("E"small)	(1846;35;5,5[red];Black)				35.00
Same/MAINE	(1847-49;35;5;Red,Black)				20.00
SANEGRVILLE/MAINE (misspelled)	(1847;35;Black)				85.00
Same/MAINE	(1849-53;DC-33;PAID,5,PAID 3,Red,Black)				15.00
Same/Me.	(1851-55;31;5[C],PAID/3[C & arc];Red,Black)				10.00
SARGENTVILLE/ME.	(1856;DLC-33;Black)				80.00
(Searsmont - no town mark)	(1829;Ms"Paid/12 1/2/Cts./PM," box 43x17;Red) Unique				175.00
SEARSMONT/Me.	(small letters)(1853;31;Black)				35.00
Same(normal letters)	(1852-60;31;PAID/3[C];Black)				10.00
Same	(1861;31;Black)				10.00
Same/ME	(1850;21;5;Black)				35.00
SEARSPORT/Me.	(1846;30;PAID,5,10;Red)				15.00
Same	(1848-54;32;PAID,5,10;FREE;Red,Black)				10.00
SEBEC/ME.	(1854;25;Black)				35.00
SEDEGWICK/ME.	(1831;dotted O-33x20;Red,Black)				175.00
SEDEGWICK ME	(1847;SL-28.5x2.5,ms date;Black)				300.00
SEDEGWICK/ME	(186-;--;FREE;Black)				35.00
SHEEPSCOTTBRIDGE/Me. ("Me"slanted)	(1855;31;FREE,PAID/3[arc];Black)				15.00



SKOWHEGAN/Me.	(1838-55;30;PAID,3,5[C],PAID/3[C];Red,Black)				10.00
Same	(1855;34;PAID[C];Black)				10.00
Same/ME.	(1861;DC-26;PAID/3[C],FREE;Black)				10.00
SOLON/MAINE	(1850-55;30;PAID,3,5,5[C],PAID/3[C];Red,Black)				10.00
SOUTH ANSON/Me.	(1840's;29;5;Blue)				80.00
S. BERWICK	(1829;SL-31x3,MDD;Black)				300.00
SOUTH BERWICK/ME.	(1830-31;30;PAID,6,10,25,FREE [attached];Black)				25.00
Same/Me.	(1841-52;30;PAID,3,5[C],5[23mm],FREE;Red,Black)				10.00
Same	(1849;30;5[negative C],PAID;Red)				15.00
Same	(1853-55;28,NOR;PAID;Black)				10.00
SOTH.BERWICK JUNCTION/ME ("TH"high)	(1868;30;P.O.D.FREE;Black)				40.00
SO.BROOKS,Me	(1851;SL-33x3;Black)				300.00



So.CHINA/Me.	(1849-54;30;PAID,3,5;Red)				10.00
SOUTH DOVER,ME.	(1859;SL-36x2.5,ms date below;PM frank;Black)				200.00
SOUTH FREEDOM	(letters vary in height)(1847-48;23,NOR;10;Black)				50.00
SOUTH HAMPDEN/Me.	(1853;28;PAID;Black)				80.00
SOUTH LEEDS ME	(1830;SL-43x2.25,MDD below;Black)				300.00
SOUTH MOLUNKUS/MAINE	(1854;30;Black)				50.00
SOUTH PARIS/Me.	(1851-57;33;5;PAID/3[C];Red,Black)				10.00
Same	(1861;33;P.M.frank;Black)				10.00
SOUTH PROSPECT/Me.	(1852-57;31;5[C],PAID/3[C],FREE;Black)				40.00
SO.ST.GEORGE,ME. ("O","T" & "E" of "ME"small)	(1855-60;30;PAID,3;Black)				25.00
SOUTH THOMASTON/ME.	(1845-50;26,NOR;Black)				25.00
S.THOMASTON/Me. ("Me"off center)	(1850-55;30;5;PAID 3;Red,Black)				15.00

S. VASSALBORO ME

FEB 3 1831

S.VASSALBORO,ME.	(1830-31;SL-49x3,YMDD two lines below;Black)				200.00
------------------	--	--	--	--	--------

Town	Postmark	Dates Seen	Size	Color	Value
SO.W.HARBOR	(1845;SL-27x2,ms date;Black)				300.00
SOU.WEST HARBOR/Me.	(1852-55;29;5[C],PAID/3[C];Blue)				20.00
SOUTH WINDHAM/Me.	(1849-52;28;PAID 3;Red,Black)				15.00
SPRINGFIELD/Me.	(1847;30;large 5;Red)				35.00
SPRINGVALE/ME.	(1844-49;30;PAID,5;Red)				30.00
Same/Me.	(1850-55;33;PAID,large 3,5;Blue,Greenish-blue)				10.00
STANDISH/Me.	(1851-55;29;5[C],PAID/3[C],FREE;Blue,Black)				10.00
STARK/MAINE	(1850's;30;PAID/3[C];Black)				20.00
STEVENS PLAINS/MAINE	(small caps)(1844-46;30;PAID;Blue,Black)				25.00
Same/ME.	(small caps)(1845-46;30;Blue)				20.00
STEVENS'PLAINS/MAINE.	(1853;36;PAID/3[C];Red)				20.00
Same/ME.	(1853;36;PAID/3[C];Red)				20.00
Same/Me.	(1854-55;31,NOR;PAID/3[C];Red)				20.00
SULLIVAN,ME.	(1829;SL-26x3,MDD;Black)				300.00



SULLIVAN/ME.	(small caps)(1841-50;29;Red,Black)				15.00
Same	(larger letters)(1855-62;30;PAID/3[C],FREE;Orange,Red)				10.00
SURRY/Me.	(1855;30;PAID/3[arc];Black)				20.00
SWAN'S ISLAND/ME.	(1853-54;30;5[C],PAID/3[C];Black)				20.00
TEMPLE MILLS/ME.	(1858;DLC-34;P.M.frank;Black)				20.00



THOMASTON	(1821;arc-;Black)				200.00
THOMASTON/MAINE.	(ornaments)(1822-30;26;PAID;Red,Black)				35.00
Same,ME.	(1830-32;30;10[attached];Red,Black)				30.00
Same/ME	(1831-32;30;Red,Black)				10.00
Same/Me. ("e"high)	(1833-52;30;PAID,3,5,10,FREE;Red,Blue,Black)				10.00
Same	(1841;Brown)				15.00
Same	(1849;2;Blue)				65.00
Same/ME.	(1852-55;33;PAID,PAID/3[arc],FREE;Black)				10.00
Same/ME	(1849;33;2;Blue)				25.00
TOPSHAM,ME.	(1829;SL-37x3,MDD;Black)				300.00
TOPSHAM/Me.	(1838-53;32;PAID;Red,Black)				10.00
Same	(Green)				25.00
Same/ME.	(1853-55;32;PAID/3[C];Blue,Black,Red)				10.00
TRENTON/ME	(1826-28;O-25x23;Red)				150.00
TREMONT/Me. ("e"high)	(1849-54;30;5;Red)				30.00
Same ("M" in "TREMONT" broken, looks like "J")	(1852;0;5;Red)				45.00
Same/ME.	(1855;30;PAID;Black)				20.00
TURNER/Me.	(1847-55;32;PAID,3,5,10,FREE;Red,Black)				10.00
Union,Me.	(184-;SL-18x2;Black)				300.00
UNION/Me.	(1850;29;5;Red)				25.00
Same	(1850-54;34;PAID,3,5,FREE;Red,Blue)				10.00
UNITY/MAINE	(1852-53;28;PAID/3[C],FREE;Red,Black)				10.00
Same/ME.	(1860's;26;Black)				10.00
UPPER GLOUCESTER/Me.	(1852-54;30;PAID,PAID/3[C],5[C],FREE;Black)				20.00
UPPER STILLWATER/ME.	(1848-55;DC-32;PAID,5;Red,Blue,Brown,Maroon)				20.00
Same	(1851-55;DC-32;Green)				30.00
VASSALBOROUGH/Me.	(1850-55;33;PAID,3;Blue)				10.00
VEAZIE/Me.	(1854-55;30;Red,Blue,Black)				20.00
VIENNA/ME	(185-;--;FREE;Black)				80.00

WALDO, ME. Nov.

WALDO/ME	(1828;SL-17x7,DD below;Red)				200.00
Same ("E"high)	(1849-51;SL-25x3,MDD below;PAID,5,10;Blue,Black)				175.00
Same Me.	(1849-53;SL-25x3,ms date below;Blue, Brown)				175.00

MAINE

Town	Postmark	Dates Seen	Size	Color	Value
WALDO/Me	(1854;30;PAID/3[C];Blue)				20.00
WALDOBORO/ME	(1831-41;30;Blue,Black)				25.00
WALDOBOROUGH/ME	(1831-34;30;6,6 PAID, 10, FREE[attached];Black)				45.00
Same/Me	(1836-55;30;PAID;5;Red,Blue,Black)				10.00
Same	(1845;30;"V" in circle of small "m"s;Red)				45.00



WARREN/MAINE	(1831-34;30;10,18-3/4[attached];Black)				45.00
Same/Me	(1847-53;32;PAID;5;Red,Black)				10.00
Same/ME	("E"high)(1853-57;31;5;PAID/3[C];Blue,Black)				10.00
WATERBORO CTR	(1848-49;SL-45x3;Blue,Black)				750.00
WATERVILLE/MAINE	(1820-33;DO-27x20;Red,Black)				50.00
Same("V" inverted)	(1830;DO-27x20;Red,Black)				75.00
Same	(1834-35;albino strike)				100.00
Same MAINE	(1832-33;albino strike)				125.00
Same/MAINE	(1832;Red)				50.00
WATERVILLE/Me	(1835-51;30;PAID;5,10;PAID/3[C];FREE;Red,Blue,Black)				10.00
Same/ME	("E"high)(1850-53;32;5;PAID/3[C];FREE;Black)				10.00
WELD/ME	(1842-44;30;PAID;Green)				50.00
Same	(1842;30;Red)				25.00
Same	(1863;25;P.M. frank;Green)				15.00
WELLS/MAINE	(1850-56;31;5[C];PAID/3[C];Black)				10.00
Same	(1860's;32;FREE;Black)				15.00
WELLS'DEPOT/Me	(1852-54;30;PAID/3[C];Red,Black)				10.00
WELLS DEPOT/Me	(1850's;30;PAID/3[C];Black)				10.00
WEST BALDWIN/ME	("E"small)(1850's;31;PAID/3[C];Black)				25.00
WEST BETHEL/MAINE	(1850-59;33;Black)				10.00
WEST BUXTON,ME	(1845;SL-40x3.5,ms date;Red)				300.00
WEST BUXTON/ME	(1861;30;PAID/3[arc];Black)				25.00
WEST GARLAND/Me	(1849-55;DC-34;5;Red)				20.00
WEST GLOUCESTER/ME	(186--;FREE[box];Black)				35.00
WEST HAMPDEN/Me	(1853-57;26;PAID/3[C];FREE;Black)				15.00
WEST LEBANON/ME	(1854;32;PAID;Black)				25.00
WEST LUBEC/ME	(1853;29;PAID;Black)				25.00
WEST MINOT/ME	(1850;31;Red)				25.00
WEST PARIS/Me	(1855;30;Black)				25.00
*WEST PORT/ME	(1828;O---)				---
WESTPORT/ME	(1852-61;30;5[C];PAID/3[C];FREE;Black)				10.00
Same	(1859;30;PAID/3[C];red;Black)				10.00
Same/Me	(1856;32;YD;Black)				15.00
WEST PROSPECT/Me	(1841-46;31;PAID;5;Red,Black)				40.00
W.RIPLEY,ME	(1853-54;SL-27x2.5,MDD;PAID 3;Blue)				125.00
WEST SUMNER/ME	(1848-51;30;PAID;5;Red,Blue,Black)				15.00
Same	(small caps)(1850's;30;PAID;Blue)				25.00
W.WATERVILLE/ME	(1852;30;YMDD separate in SL;Blue)				25.00
Same	(1852-53;30;PAID 3;Blue,Maroon)				20.00
WEST WATERVILLE/Me	(1852;35;YMDD separate in SL;Blue)				35.00
Same	(1853-55;35;PAID/3[C];Blue,Black)				10.00
Same/MAINE	(1860's;25;PAID;Black)				15.00
WHITEFIELD/Me	(1853;36;FREE;Black)				20.00
Same	(1857;36;10[C];Black)				30.00
WILTON,MAINE	(1850-51;30;5,V,FREE;Red,Black)				10.00
Same	(1850-51;6;PAID 6;Red,Black)				25.00
Same/Me	(1851-55;29;5[C];PAID/3[C];Red,Black)				10.00
Same/ME	(1861;32;Black)				10.00
WINDHAM/Me	(1851-53;28;PAID/3[C];PAID;Red,Black)				20.00
WINSLOW/ME	(1821-27;26;Black)				25.00
WINTHROP,ME	(1833-37;SL-29x3,ms date below;Black)				125.00
WINTHROP/Me	(1837-52;30;PAID,3,5,10,FREE;Red,Blue)				10.00
Same	(1841;30;Orange)				15.00
Same/ME	("E"high)(1850-55;32;PAID,3,5,FREE,PAID/3[arc];Blue)				10.00
WISCASSET/ME	("E"high)(1821-31;28;PAID,FREE;Red,Black)				10.00
Same/MAINE	(1830-36;30;10,12-1/2,18-3/4,PAID,FREE[attached];Red,Black)				45.00
Same	(1833-43;30;Red,Black)				20.00
Same IMA NE	(misspelled & inverted)(1842;30;Red)				35.00
Same/ME	("E"high)(1847;32;Blue) Only one known				100.00
Same/Me	(1842-53;30;PAID,3,5,FREE;Red,Blue,Black)				10.00
Same	(1851;30;5[blue];Red)				10.00
WISCASSETT/ME	(misspelled,"E"high)(1853-58;32;PAID 3[arc];FREE;Blue,Black)				40.00

Town	Postmark	Dates Seen	Size	Color	Value
WISCASSET/ME	(1862;DC-26,YD;POST OFFICE/FREE/BUSINESS[DO];Red)				75.00
WOOLWICH ME	(1826;SL-29x2.5;Red)				200.00

WOOLWICH JUN 28

WOOLWICH	(1829-33;SL-29x3,MD,day in ms;Black)				175.00
WOOLWICH/Me	(1852-53;29;PAID,3,5[C];Black)				10.00
Same/ME	(1860's;25;POST OFFICE/FREE/BUSINESS [DO];Black)				75.00
YARMOUTH/Me	("NORTH" crossed out by pen)(1852-54;30;PAID,3,FREE;Blue)				35.00
Same	("NORTH" removed)(1855;30;PAID;Blue)				25.00
YORK/MAINE	(1831-34;30;Black)				10.00
Same	(1833;30;Black)				15.00
Same	(1832-43;30;6 PAID,FREE,12-1/2 PAID [attached];Red,Black)				25.00
Same/MAINE	(1834;30;Maroon)				25.00
Same/MAINE	(1836-43;30;Red,Black)				10.00
Same	(with pointing hand,5[C];Red,Black)				25.00
Same/Me	(1852-55;29;PAID/3[C],5[C];Black)				10.00

MANUSCRIPT TOWN MARKS

Town	Dates Seen	Value
Abbot	1827-54	10.00
Acton (1 known)	1848	200.00
Acton Corner (4 known)	1841-46	100.00
Addison Point	1830-52	15.00
Albany (5 known)	1818-19,1845-50	75/25.00
Albion	1826-30	15.00
Alexander	1840-52	100.00
Alfred	1802-18,1820-52	40/15.00
Alna	1813-54	30/15.00
Alton (1 known)	1847	80.00
Amherst (3 known)	1848-49	80.00
Amity	1843-50	25.00
Andover	1815-19,1820-58	25/10.00
Anson	1815-19,1820-51	40/20.00
Appleton	1824-26	50.00
Argyle (2 known)	1836-51	100.00
Aroostook	1843-58	25.00
Arundel (not official P.O.)	1792-94,1809-19	300/100.00
Athens	1826-53	10.00
Atkinson	1823-57	20.00
Auburn	1842-55	10.00
Augusta	1807-19,1820-48	30/15.00
Aurora	1835-55	15.00
Avon	1819,1820-49	50/20.00
Baileysville	1839-45	65.00
Baldwin	1811-19,1820-27	30/15.00
Bancroft (1 known)	1857	100.00
Bancroft Mills	1859-62	80.00
Bangor	1803-19,1820-45	30/15.00
Bar Harbor (2 known)	1850,1859	60.00
Baring	1829-47	15.00
Barnard (2 known)	1836,1860's	100.00
Bath	1794-1819,1820-34	200/20.00
Belfast	1798-99,1800-29	200/20.00
Belgrade	1831-51	10.00
Belgrade Mills	1846-55	15.00
Belmont (2 known)	1823	75.00
Benton (2 known)	1854	50.00
Berwick	1797-99,1800-22	200/20.00
Bethel	1815-19,1820-50	25/10.00
Biddeford	1792-99,1800-02,1845	200/15.00
Bingham	1826-50	10.00
Blacks (1 known)	1844	300.00
Blakesburg	1824-28	100.00
Blanchard	1827-54	15.00
Bloomfield	1814-19,1820-50	35/15.00
Blue Hill	1811-19,1820-45	35/15.00
Bolsters Mills	1838-52	20.00
Boothbay	1806-19,8120-53	30/15.00
Bowdoin	1813-14,1852	50/20.00
Bowdoin Centre	1847-50's	15.00
Bowdoinham	1812-15,1827-38	25/10.00
Bowerbank	1844-53	75.00
Boydstown	1838-43	80.00
Bradford	1832-53	10.00
Bremen	1833-52	75.00

MAINE

Town	Dates Seen	Value
Brewer	1817-20	35.00
Brewer Centre	1847-50's	75.00
Brewer Village	1828-53	50.00
Bridgeton	1807-19,1820-49	40/15.00
Bridgewater	1849-54	60.00
Brighton	1835-50	15.00
Bristol	1816-19,1820-50's	35/10.00
Bristol Mills	1829-42	40.00
Brooklin	1852-55	20.00
Brooks	1819,1826-53	40/10.00
Brooksville	1831-39	15.00
Brownfield	1805-19,1828-52	40/15.00
Brownfield Centre (1 known)	1835	100.00
Brown's Corner before Gov't Commission	1803-16	100.00
Brown's Corner (Vassalboro)	1817-20	30.00
Brownville	1832-50	10.00
Brunswick	1795-99,1800-29	200/15.00
Bryant Pond	1850's	20.00
Buckfield	1812-19,1829-51	35/10.00
Bucksport or Bxport	1818-19,1820-49	35/10.00
Buckstown	1801-17	75.00
Burlington	1839-51	10.00
Burnham (probably Burnham Village)	1850's-53	25.00
Burnham Village (Ville,Vill)	1837-53	25.00
Butman's Mills (1 known)	1853	300.00
Buxton	1791,1804-53	200/20.00
Buxton Centre	1827-49	15.00
Byron	1837-49	20.00
Calais	1810-19,1820-29	25/10.00
Cambridge	1837-56	10.00
Camden	1795,1800-41	200/15.00
Canaan	1805-19,1820-53	75.00
Canada Line (4 known)	1834-35	100.00
Canton	1822-57	20.00
Canton Mills	1850-52	30.00
Cape Neddick	1828-52	10.00
Caratunk	1833-35	15.00
Caribou (Carribou)(3 known)	1849-51	75.00
Carmel	1828-67	10.00
Carroll	1846-50	20.00
Carthage	1830-58	40.00
Carver's Harbor (1 known)	1852	90.00
Casco	1847-55	15.00
Castine	1799,1800-36	200/15.00
Centre Guilford	1849-50	80.00
Centre Linclonville	1846-49	25.00
Centre Lovell (1 known)	1850's	80.00
Centre Minot	1831-42	40.00
Centre Montville (1 known)	1850	200.00
Centre Sidney (1 known)	----	200.00
Chanderville	1829-37	80.00
Chandler'sville (5 known)	1800-07	80.00
Charleston or Charlestown	1827-54	15.00
Charlotte	1837-60	15.00
Chester (Penobscot Co., not official post office)	1839	75.00
Chesterville	1846-54	15.00
China	1824-44	10.00
Clinton	1816-19,1826,1852	30/15.00
Collegietown (1 known)	1807	300.00
Columbia	1801-19,1820-52	40/15.00
Concord	1831-47	20.00
Conway	1840-46	40.00
Cooper	1840-55	20.00
Corinna	1832-54	10.00
Corinna Centre	1847-48	20.00
Corinth	1820-52	15.00
Cornish	1820-49	10.00
Cornishville	1835-45	70.00
Cornville	1834-52	15.00
Craigie's Mills (3 known)	1823-30	200.00
Cumberland	1822-50's	10.00
Cumberland Centre	1841-61	15.00
Cushing	1835-57	20.00
Cutler	1844-49	20.00
Damariscotta Mills (D.Mills, Dama.Mills)	1828-54	10.00
Dam's Mills (not Dama Mills)	1829-31	200.00
Danville	1820-56	10.00
Dead River (2 known)	1845-53	100.00
Dearborn (1 known)	1826	300.00
Deblois (1 known)	1857	300.00
Deer Isle	1828-48	15.00

Town	Dates Seen	Value
Denmark	1822-49	15.00
Dennysville	1801-19,1820-48	40/15.00
Detroit	1844-55	15.00
Dexter	1823-42	10.00
Dixfield	1827-55	10.00
Dixmont	1811-19,1820-52	30/10.00
Dixmont Mills (1 known)	1851	200.00
Doughty's Falls (3 known)	1800-08	300.00
Dover	1824-62	10.00
Dresden	1802-09,1826-53	40/10.00
Dresden Mills	1818-19,1823-52	30/10.00
Ducktrap	1798-1801	200.00
Dunns Corner	1839	300.00
Durham	1834-55	10.00
Dutton (1 known)	1830	300.00
Dyer's River (3 known)	1834-41	300.00
Note: "E" sometimes used instead of "East" in the following manuscript markings.		
East Alna (1 known)	1829	300.00
East Auburn (1 known)	1850	200.00
East Baldwin	1828-51	15.00
East Bethel	1830-52	20.00
East Bradford	1854-58	30.00
East Brewer (6 known)	1830-45	80.00
East Burnham (1 known)	1844	300.00
East Clinton (4 known)	1840-42	100.00
East Corinth	1836-50	10.00
East Dixfield (2 known)	1838	200.00
East Eddington	1840-46	20.00
East Exeter (1 known)	1855	200.00
East Falls	1822-25	50.00
East Falls-Machias (1 known)	1813	300.00
East Harrington	1838-49	80.00
East Hebron	1840-54	15.00
East Howland	1829-33	100.00
East Knox	1834-48	30.00
East Leeds (1 known)	1841	200.00
East Limington	1843-51	30.00
East Livermore	1831-48	15.00
East Machias	1826-43	20.00
East Madison	1829-51	20.00
East Mercer (1 known)	1840	300.00
East Milburn (1 known)	1833	300.00
East Minot (4 known)	1814-28	100.00
East Monmouth	1832-41	20.00
East Montville	1850-61	80.00
East New Portland (1 known)	1847	300.00
East New Vineyard (1 known)	1850's	300.00
East North Yarmouth (E.N.)	1852-54	15.00
East Orrington (2 known)	1847	300.00
East Oxford	1832-33	35.00
East Palermo (1 known)	1850's	200.00
East Parsonsfield	1842-51	25.00
East Pittsfield	1846-51	20.00
East Pittston	1823-49	15.00
East Poland	1850-57	25.00
East Pond	1828-37	80.00
Eastport	1802-19,1826-32	30/15.00
East Raymond	1838-48	25.00
East Readfield	1835-62	20.00
East Rumford	1834-53	15.00
East St. Albans	1832-46	40.00
East Sangerville	1845-48	40.00
East Standish	1834-41	40.00
East Stoneham (1 known)	1849	200.00
East Sullivan	1850-52	35.00
East Sumner	1851-53	15.00
East Thomaston	1825-50	10.00
East Trenton (1 known)	1852	200.00
East Turner	1833-54	15.00
East Union (1 known)	1851	200.00
East Vassalboro(ough)	1820-51	10.00
East Wilton	1830-58	10.00
East Winthrop	1838-47	15.00
Eddington (6 known)	1803,1814,1838	75/30.00
Eden	1841-51	15.00
Edgecomb	1829-50's	15.00
Edinburgh (Pre-P.O. Appointment)	1837	100.00
Edinburgh	1849	80.00
Ellingwood's Corner(1 known)	1850's	200.00
Elliot	1827-48	15.00
Elliot Depot (1 known)	1850's	200.00
Elliotsville	1836-60	20.00
Ellsworth	1805-22	40/15.00

MAINE

Town	Dates Seen	Value	Town	Dates Seen	Value
Ellsworth Falls (1 known)	1852	200.00	Hodgdon	1835-46	20.00
Embden	1832-48	40.00	Hodgdon's Mills	1838-44	25.00
Emery's Mills (or Emerie's)	1819, 1832-47	40.00	Hollis	1816, 1826-56	45/10.00
Enfield	1839-54	20.00	Hollis Centre (1 known)	1850	200.00
Etna	1825-52	10.00	Holmes Bay (1 known)	184-	300.00
Etna Centre	1846-48	40.00	Hope	1821-51	10.00
Exeter	1828-48	10.00	Houlton	1827-45	15.00
Exeter Mills	1841-55	15.00	Howland	1830-51	10.00
Factory Village	1829	80.00	Hudson	1850's-59	15.00
Factoryville	1829-34	80.00	Hussey's Mills (Freedom)	1828, 1830	300.00
Fairfax (1 known)	1820	300.00	Indian River (1 known)	1850	200.00
Fairfield	1811-19, 1820-54	20/10.00	Industry	1817-19, 1820-52	20/10.00
Fairfield Corners (Cor)	1821-49	20.00	Islesboro(ugh)	1844-53	25.00
Falmouth	1810-16, 1839-60	20/15.00	Jackson	1838-52	10.00
Farmingdale (1 known)	1853	200.00	Jackson Brook	1841-51	20.00
Farmington	1807-19, 1820-43	30/15.00	Jay	1818-19, 1825-54	30/10.00
Farmington Falls	1824-51	10.00	Jefferson	1826-52	10.00
Fayette	1832-53	10.00	Jonesboro(ugh)	1811-19, 1839-51	25/15.00
Fish's Mills	1840-42	100.00	Jonesport	1836-47	25.00
Fish's River P.O. (Not Gov't P.O.) S. Stevens Way Office Keeper" (2 known)	1846-48	300.00	Joy (1 known)	1825	300.00
Flagstaff	1851-57	25.00	Katahdin Iron Works (K.I. Works)	1847-57	25.00
Forks (The Forks) (2 known)	1841-46	200.00	Keith's Mills	1843-47	80.00
Fort Fairfield (Ft)	1843-54	15.00	Kendall's Mills	1826-50	15.00
Fort Kent (Ft)	1844-48	15.00	Kennebunk	1794-99, 1800-19	100/20.00
Four Corners (2 known)	1818, 1820	300.00	Kennebunk Depot (1 known)	1850	200.00
Foxcroft	1830-51	10.00	Kennebunkport	1815, 1821-24	50/15.00
Frankfort	1804-19, 1920-39	30/15.00	Kents Hill	1830-49	10.00
Frankfort Mills	1833-52	15.00	Kezar Falls	1840-42	15.00
Franklin	1836-55	15.00	Kilmarnock	1835-57	20.00
Freedom	1816, 1821-49	40/15.00	Kingfield	1822-51	10.00
Freeman	1820-49	40.00	Kingsbury	1839-49	15.00
Freeport	1796, 1804-35	100/20.00	Kirkland	1845-52	20.00
French's Corner (1 known)	1849	300.00	Kittery	1807-19, 1824-52	30/15.00
Friendship	1840-49	30.00	Kittery Point (2 known)	1852-56	100.00
Fryeburg(h)	1802-11, 1821-49	45/15.00	Knox	1839-44	75.00
Fryeburgh Centre (1 known)	1838	300.00	Knox Centre	1847-50	75.00
Gardiner	1803-19, 1820-51	30/15.00	LaGrange	1844-58	10.00
Garland	1827-58	10.00	Larone (1 known)	1850	200.00
George's Corner (2 known)	1846-47	300.00	Lebanon	1821-42	15.00
Georgetown	1803, 1837-50	30/10.00	Lebanon Centre (1 known)	1828	300.00
Gilead	1829-45	15.00	Lee	1840-47	15.00
Glenburn	1846-55	20.00	Leeds	1837-51	15.00
Goff's Corner (Cot)	1823-48	10.00	Leeds Station (2 known)	1852-56	100.00
Goodales Corner	---	---	Letter B	1846-50's	80.00
Goodwins Mills	1843-48	40.00	Levant	1822-50	10.00
Goose River	1841-49	25.00	Lewiston	1800-19, 1820-49	30/15.00
Gorham	1802-19, 1820-41	30/15.00	Lewiston Falls (1 known)	1854	300.00
Gouldsborough (1 known)	1801	100.00	Lexington	1833-59	40.00
Gouldsboro	1825-50	15.00	Liberty	1845-52	15.00
Grafton (1 known)	1852	200.00	Light's Corners	1846-47	80.00
Gray	1797, 1805-45	100/15.00	Ligonia (2 known)	1823-24	300.00
Great Falls (2 known)	1827	200.00	Limerick	1809, 1824-40	45/10.00
Great Works	1841-47	20.00	Limestone River	1850-51	100.00
Great Works - Bradley	1841	50.00	Limington	1808-09, 1823-50	30/10.00
*Greely	1844	300.00	Lincoln	1833-44	10.00
Greenbush	1841-49	15.00	Lincoln Centre	1834-44	10.00
Greene	1805-19, 1820-52	30/15.00	Lincolntonville	1803-16, 1827-50	30/15.00
Greene Cor(ner) (2 known)	1863	50.00	Linneus	1832-50	15.00
Greene Depot (1 known)	1850	200.00	Lisbon	1817-50	30/10.00
Greenfield (2 known)	1851	200.00	Lisbon Four (4) Corners	1825-31	80.00
Greens Landing (1 known)	1861	200.00	Litchfield	1808-50	30/20/10.00
Greenville	1837-51	10.00	Litchfield Cor(ners)	1832-47	15.00
Greenwood (1 known)	1843	300.00	Little River, Little River Village, Vill or Ville	1818-20	40.00
Guilford	1829-54	10.00	Livermore	1813-14, 1820-50	30/10.00
Hallowell	1799, 1800-33	100/40/15.00	Livermore Centre (1 known)	1850's	100.00
Hallowell Hook (1 known)	1795	500.00	Livermore Falls	1832-50	10.00
Hallowell X Roads	1825-51	40.00	Locke's Mills	1845-48	15.00
Hampden	1806-19, 1822-42	30/15.00	Lovell	1832-48	10.00
Hancock (1 known)	1847	300.00	Lowell	1846-47	15.00
Hanover (2 known)	1852	200.00	Lubec	1816-19, 1820-36	30/10.00
Harlem (1 known)	1820	300.00	Lubec Mills	1851	100.00
Harmony	1832-53	10.00	Lyman	1829-38	75.00
Harpowell (2 known)	1842	35.00	Lyman Centre (1 known)	1840's	300.00
Harrington	1833-52	80.00	Lyndon (2 known)	1852	200.00
Harrison	1833-51	15.00	Machias	1797, 1801-33	300/40/15.00
Hartford	1811, 1837-50	45/15.00	Machiasport	1838-47	15.00
Hartland	1831-50	30.00	Madawaska	1856	30.00
Haynesville	1831-43	10.00	Madison	1824-50	10.00
Heard's Ridge (1 known)	1836	300.00	Madison Centre (1 known)	1847	300.00
Hebron	1817-50's	30/15.00	Madrid (1 known)	1849	300.00
Hermon	1840-47	15.00	Mariaville (2 known)	1846	300.00
Highland (1 known)	1850's	200.00	Marion	1838-53	40.00
Hills Corner	1842-50	80.00	Masardis	1844-51	15.00
Hiram	1835-59	10.00			

MAINE

Town	Dates Seen	Value	Town	Dates Seen	Value
Matinicus (1 known)	1858	100.00	North Lincoln	1834-53	100.00
Mattawancook (9 known)	1831-33	50.00	North Linneus (2 known)	1850's	100.00
Mattawamkeag	1834-51	15.00	North Livermore	1829-53	15.00
McLain's Mills (4 known)	1837-45	100.00	North Monmouth (3 known)	1850	100.00
Mechanic Falls	1849	75.00	North Newburg(h) (3 known)	1849-53	100.00
Mechisses	1840-42	80.00	North Newport (1 known)	1849	200.00
Meddybemps	1842-60	15.00	North New Portland	1839-51, 1861	15.00
Medford (2 known)	1860	100.00	North Norway	1826-45	40.00
Mercer	1820-36	15.00	North Palermo	1819, 1827-48	40/20.00
Mericoneag (1 known)	1843	300.00	North Paris	1835-43	15.00
Mexico	1821, 1835-51	15.00	North Parsonsfield	1839-61	15.00
Milburn	1824-36	20.00	North Penobscot (1 known)	1850	200.00
Milford (6 known)	1840-54	50.00	Northport	1805-19, 1839-51	30/15.00
Millbridge	1851-55	15.00	North Pownal	1831-45	10.00
Milltown	1827-47	20.00	North Prospect	1832-53	20.00
Milo	1827-54	10.00	North Raymond	1842-53	25.00
Milton Pl(antation)	1859	75.00	North Salem (2 known)	1830-31	300.00
Minot	1802-19, 1826-51	40/15.00	North Searsmont	1825-47	20.00
Molunkas (cus,cas)	1837-45	20.00	North Searsport (1 known)	1850	100.00
Monmouth	1799, 1807-49	200/30/15.00	North Turner	1826-51	10.00
Monroe	1840-49	10.00	North Turner Bridge	1847-51	40.00
Monroe Centre (1 known)	1855	200.00	North Vassalboro(ugh)	1828-49	10.00
Monson	1824-47	10.00	North Waldoboro (1 known)	1850's	100.00
Monticello	1843-46	20.00	North Wayne	1846-53	15.00
Montville	1809, 1818, 1820-45	200/20.00	North Whitefield	1843-52	20.00
Moose River (1 known)	1836	300.00	North Wilton	1841-47	40.00
M(oun)t Desert	1835-54	15.00	North Windham	1825-51	20.00
M(oun)t Vernon	1807, 1821-37, 1852	45/15.00	North Woodstock	1850-51	35.00
M(oun)t Vernon Vill(age)	1837-48	40.00	North Woodsville (2 known)	1858	100.00
Naples	1835-51	10.00	North Yarmouth	1796-99, 1800-42	100/15.00
Narraguagus	1799-1806, 1823-44	200/20.00	North Yarmouth Centre	1838-50	40.00
Nason's Mills	1836-40	80.00	Norway	1817, 1823-39	30/10.00
Newburg(h)	1829-63	10.00	No. One (3 known)	1841-42	200.00
New Casco (1 known)	1799	500.00	No. 3 (or Three)	1839-55	40.00
Newcastle	1808-17, 1825-40	30/15.00	No. 8 (1 known)	1837	300.00
New Charleston (2 known)	1822-25	300.00	Oak Hill	1842-50	15.00
Newfield	1794, 1821-51	100/15.00	Ogunquit (2 known)	1847-49	100.00
New Gloucester	1797-99, 1800-51	100/50/15.00	Olamon	1830-33	100.00
New Limerick	1837-58	100.00	Old Town	1827-34	10.00
New Milford (3 known)	1798, 1807-08	200/50.00	Orangetown (2 known)	1825	300.00
Newport	1819, 1820-50	30/10.00	Orient	1841-51	20.00
New Portland	1823-47	10.00	Orland	1832-49	10.00
Newry	1837-50's	30.00	Orneville	1845-52	20.00
New Sharon	1802, 1813-48	45/15.00	Orono	1820-46	10.00
New Vineyard	1840-43	30.00	Orrington	1803, 1806, 1830-52	75/35/10.00
Nicatou (1 known)	1859	200.00	Otisfield	1828-52	40.00
Nobleboro	1823-53	15.00	Oxford	1831-49	10.00
Norridgewock	1804-16, 1823-49	30/15.00	Page's Mills (3 known)	1834-36	200.00
Note: "No." and "N" sometimes used instead of "North" in the following manuscript markings.					
North Albany (1 known)	1850	200.00	Palermo	1808-19, 1820-51	30/15.00
North Anson	1845-49	10.00	Palermo Centre	1844	30.00
North Appleton (2 known)	1850's	200.00	Palermo North	1827-31	20.00
North Auburn	1847-50	15.00	Palmyra	1826-52	10.00
North Bangor	1837-51	40.00	Paris	1808-19, 1820-50's	30/15.00
North Belgrade	1840-48	20.00	Parker Head	1844-55	15.00
North Belmont (3 known)	1843-48	200.00	Parkman	1827-61	15.00
North Berwick	1835, 1844-53	15.00	Parkman Centre (1 known)	1856	100.00
North Bethel	1836-48	80.00	Parsonsfield	1792, 1806-55	100/30/15.00
North Blue Hill (1 known)	1844	300.00	Passadumkeag	1829-51	10.00
North Boothbay	1831-54	15.00	Passamaquoddy (2 known)	1796, 1809	300.00
North Bridgton	1821-49	15.00	Patricktown	1842-51	80.00
North Brownville	1850's	100.00	Patten	1843-50	10.00
North Buckfield (1 known)	1850	200.00	Pemaquid	1843-50	20.00
North Bucksport	1832-50	15.00	Pembroke	1832-51	10.00
North Castine	1846-51	20.00	Penobscot	1792, 1825-49	100/15.00
North Chesterville	1840-53	15.00	Pepperellborough (not official P.O)	1802-05	100.00
North Clinton (2 known)	1829, 1843	300.00	Perry	1819, 1824-50	45/15.00
North Dixmont (1 known)	1846	300.00	Peru	1838-52	15.00
North Edgcomb	1830-55	10.00	Phillips	1828-50	10.00
North Ellsworth (2 known)	1845-47	300.00	Phippsburg(h)	1819, 1820-52	30/10.00
North Fairfield (1 known)	1850's	200.00	Pimnaquan (5 known)	1831	80.00
North Fayette (2 known)	1850's	200.00	Pishon's Ferry	1845-49	15.00
North Frankfort (6 known)	1835-48	50.00	Pittsfield	1826-49	10.00
North Freeman (1 known)	1845	300.00	Pittston	1802-13, 1824-37	50/15.00
North Fryeburg (1 known)	1850	200.00	Plymouth	1836-53	15.00
North Gray (2 known)	1855	100.00	Poland	1826-55	10.00
North Hancock (1 known)	1849	200.00	Porter	1836-43	25.00
North Hartford (4 known)	1825, 1832-35	75.00	Portland	1790-99, 1800-36	100/30/10.00
North Haven (1 known)	1851	200.00	Pownal	1828-49	10.00
North Herman (4 known)	1848-49	200.00	Presque Isle	1843-51	10.00
North Hollis	1836-45	40.00	Princeton	1846-49	10.00
North Jay (1 known)	1861	100.00	Prospect	1802-07, 1831-51	40.00
North Leeds (3 known)	1838-43	75.00	Prospect Ferry (1 known)	1851	100.00
North Limington (1 known)	1853	100.00	Prospect Harbor (1 known)	1830	300.00
			Pushaw (1 known)	1824	300.00

MAINE

Town	Dates Seen	Value	Town	Dates Seen	Value
Raymond	1816, 1820-50	45/10.00	South Prospect	1845-51	40.00
Readfield	1806-16, 1831-49	30/15.00	South St. George	1832-44	20.00
Readfield Depot (3 known)	1851-54	75.00	South Sangerville	1852-60	40.00
Readville(not official, 1 known)	1806	300.00	South Sebec	1844-53	10.00
Red Beach (1 known)	1851	200.00	South Solon	1848-50	20.00
Richmond	1825-53	10.00	South Vassalboro	1833-40	30.00
Richmond Cor(ner)	1843-53	15.00	South Vinalhaven (4 known)	1846-47	200.00
Richmondville	1835-42	75.00	South Waterford	1828-50	10.00
Ripley	1825-49	10.00	S(outhwest) B(end)	1838-47	40.00
Robbinston	1813-19, 1825-34	20/10.00	Southwest (S.W) Harbor	1832-50	10.00
Rockland	1851-53	15.00	South Windham	1836-46	15.00
Rogers Mills (3 known)	1832-35	200.00	South Windsor	1844-50's	30.00
Rome	1850's	30.00	South Winn (1 known)	1862	100.00
Ross Corners (1 known)	1850	100.00	Spragues Falls	1852-54	100.00
Round Pond (3 known)	1850's	100.00	Springfield	1842-50	15.00
Roxbury	1850-63	15.00	Springvale	1837-45	15.00
Rumford	1817-19, 1820-50's	30/15.00	Standish	1806-14, 1826-51	30/15.00
Rumford Centre	1847-58	30.00	Starks	1820-51	10.00
Rumford Point (2 known)	1851	200.00	Steep Falls	1840, 1851-55	15.00
Sabattus	1842-50	15.00	Stetson	1835-51	15.00
Saccarappa	1800-19, 1822-43	40/15.00	Steuben	1806-19, 1832-52	30/15.00
Saco	1803-19, 1820-49	30/15.00	Steven's Plains	1832-50	10.00
S(ain)t Albans	1823-51	10.00	Stow (2 known)	1843, 1845	300.00
S(ain)t George	1831-52	15.00	Strickland's Ferry (4 known)	1856-58	75.00
Salem	1836-59	15.00	Strong	1818, 1830-53	30/10.00
Sanford	1813-19, 1820-49	30/10.00	Sullivan	1791, 1806, 1829-51	150/30/15.00
Sangerville	1828-31	10.00	Sumner	1829-50's	20.00
Savage's Mills (2 known)	1828, 1832	300.00	Sunkhaze	1838-50	40.00
Scarboro(ugh)	1800-19, 1820-55	40/15.00	Surry	1820-47	10.00
Schoodick (2 known)	1798, 1800	300.00	Swan's Island	1845-48	20.00
Schoodick Falls (1 known)	1807	300.00	Swanville	1826-52	15.00
Scotland (3 known)	1838-39, 1846	300.00	Sweden	1829-50	10.00
Seal Cove	1839-50's	10.00	Temple Mills	1834-52	15.00
Searsmont	1821-49	10.00	The Forks (or just "Forks")	1832-49	100.00
Sebago	1829-48	10.00	Thomaston	1790-99, 1800-23	100/15.00
Sebastiackook	1842-51	40.00	Thorndike	1836-41	80.00
Sebec	1824-60	10.00	Tilden (1 known)	1853	100.00
Sedgwick	1813, 1823-49	40/10.00	Togus Springs	1850's	100.00
Sedgwick Bay	1836-48	80.00	Topsfield	1839-52	15.00
Shapleigh	1831-41	25.00	Topsham	1822-55	10.00
Sheepscot (actually "Sheepscott Bridge")	1842-50	15.00	Treat's Mills (2 known)	1839-40	300.00
Sheepscot Bridge	1828-54	15.00	Tremont (1 known)	1858	100.00
Shirley	1834-63	20.00	Trenton (2 known)	1801-03	300.00
Shirley Mills	1854	15.00	Troy	1848-51	15.00
Sidney (Quaker dates)	1850's	35.00	Turner	1814-19, 1820-47	35/15.00
Sidney	1827-51	10.00	Umcolcus	1845-51	100.00
Six Mile Falls	1853	40.00	Union	1813-19, 1820-49	30/15.00
Skowhegan	1836-53	10.00	Unity	1830-50	10.00
Smithfield	1847-51	25.00	Upper Gloucester	1831-50	10.00
Smyrna	1842-49	80.00	Upper Stillwater (2 known)	1848-49	300.00
Solon	1819, 1829-50	50/15.00	Upper Yarmouth	1827-49	100.00
Note: "So." and "S" sometimes used instead of "South" in the following manuscript markings.			Van Buren (1 known)	1861	100.00
South Albion	1839-53	40.00	Vassalboro(ugh)	1806-51	30/15.00
South Anson (1 known)	1845	200.00	Vinna	1841-50	60.00
South Atkinson	1851-59	60.00	Vinalhaven	1832-44	75.00
South Beddington (2 known)	1859, 1862	75.00	Waite	1838-61	15.00
South Berwick	1814-19, 1820-41	30/15.00	Waldo	1830-48	10.00
South Bridgton	1829-50	15.00	Waldoboro(ugh)	1792-97, 1804-46	100/30/15.00
South Chesterville (4 known)	1840-48	75.00	Wales	1831-47	15.00
South China	1837-47	10.00	Waltham (1 known)	1852	100.00
South Deer Isle	1834-53	15.00	Warren	1795-99, 1800-47	100/30/15.00
South Dover	1837-51	15.00	Washington	1830-52	15.00
South Dresden (2 known)	1848-49	200.00	Waterboro(ugh)	1792, 1835-50	100/15.00
South Durham	1835-50's	25.00	Waterboro(ugh) Centre	1834-50	20.00
South Freedom	1836-40's	40.00	Waterford	1808, 1825-50	45/10.00
South Hampden (4 known)	1852	75.00	Waterville	1807-19, 1820-34	30/15.00
South Hartford	1827-50	75.00	Wayne	1806, 1822-50's	40/15.00
South Hope (1 known)	1850's	100.00	Webbs Mills (1 known)	1855	200.00
South Leeds	1841-51	15.00	Webster	1842-52	20.00
South Levant (1 known)	1847	200.00	Weichville	1848-59	15.00
South Lincoln	1837-50	75.00	Weld	1833-49	10.00
South Molunkus	1845-63	15.00	Wellington	1840-53	20.00
South Montville	1827-49	15.00	Wells	1793-96, 1811-50	100/15.00
South Newburgh (1 known)	1850's	100.00	Wells Depot	1847-50's	15.00
South Newry (2 known)	1837-38	300.00	Note: "W" sometimes used instead of "West" in the following manuscript markings.		
South Norridgewock	1834-49	15.00	West Anson (2 known)	1848-50	200.00
South Orrington (1 known)	1833	300.00	West Baldwin (3 known)	1827, 1844, 1850	100.00
South Otisfield (1 known)	1833	300.00	West Bethel	1854-55	15.00
South Paris	1825-49	15.00	West Bridgton (4 known)	1852-54	100.00
South Parkman	1850's-62	75.00	West Brooksville	1842-47	20.00
South Parsonsfield	1832-47	25.00	West Buckfield	1829-46	70.00
South Pittsfield (1 known)	1834	300.00	West Buxton	1841-51	10.00
Southport (1 known)	1852	100.00	West Camden	1837-51	25.00
			West Charleston	1842-49	20.00

MAINE

Town	Dates Seen	Value
West Danville (1 known)	1850	100.00
West Durham (3 known)	1852	100.00
West Embden	1847-52	40.00
West Enfield (1 known)	1845	300.00
West Falmouth	1851-60	25.00
West Gardiner (1 known)	1832	300.00
West Garland	1847-52	30.00
West Glenburn	1842-48	80.00
West Gloucester	1841-49	20.00
West Goldsboro(ugh)	1842-47	15.00
West Gorham	1838-47	20.00
W(est) G(reat) Works	1843-50's	20.00
West Hampden (1 known)	1852	100.00
West Harrison (1 known)	1830	300.00
West Hartland (1 known)	1849	200.00
West Jefferson	1829-50	75.00
West Lebanon (2 known)	1850's	100.00
West Levant (2 known)	1852	200.00
West Lubec (1 known)	1851	200.00
West Mills	1844	30.00
West Minot	1827-38	10.00
West Newfield	1841-43	30.00
West New Vineyard	1841-47	100.00
Weston	1838-53	15.00
West Peru (2 known)	1850's	100.00
Westport	1836-50	15.00
West Prospect	1820-41	40.00
West Ripley (1 known)	1843	300.00
West Sidney	1836-43	80.00
West Mills	1830-50's	10.00
West Sumner (1 known)	1846	300.00
West Waterville	1841-47	10.00
Whitefield	1826-54	10.00
Whitfield (1 known)	1809	300.00
Whiting	1831-48	10.00
Whitneyville	1845-54	20.00
Williamsburg(h)	1823-50	20.00
Wilson	1839-50	40.00
Wilson's Mills	1852	35.00
Wilton	1817-19,1833-50	30/10.00
Windham	1804-16,1820-48	30/15.00
Windsor	1836-50's	10.00
Winnegance	1850's	---
Winslow	1800-11,1822-52	30/10.00
Winslow's Mills	1844-47	20.00
Winthrop	1806-18,1821-35	30/15.00
Wiscasset (Wisct)	1789-99,1800-34	150/30/15.00
Woodstock	1834-51	80.00
Woolwich	1810-14,1833-50's	30/15.00
York	1790-99,1800-50's	150/30/15.00

NOTES

The absence of a listing of a specific marking in this catalog does not necessarily imply unusual scarcity or high price. Information is invited regarding unlisted markings for inclusion in future editions of the catalog.

Prices are for fine strikes on fine covers.

Read the contents of your covers. Historical contents may be of greater value than the postal markings.

Higher prices listed for green, yellow, brown or orange markings are for bright, true colors.

MARYLAND

One of the thirteen original colonies

The numerals in brackets () following town listings are a cross reference to the type numbers found in "Maryland Postal History and Hampstamped Markings of the Stampless Period" by D.Homer Kendall, 1984. This work contains detailed information and illustrations beyond the scope of this catalog.

COLONIAL PERIOD

Joined the United States April 28,1788. Colonial postmark period ended Sept.21,1788. Colonial post offices from which postmarks have been reported: Annapolis, Baltimore, Bladensburg, Chestertown, Fredericktown, New Town, Talbot, Talbot Court House, Upper Marlborough. Talbot and Talbot Court House was the original site of the county seat of Talbot County, later changed to Easton.

POPULATION

1790 - 320,000	1830 - 447,000
1800 - 342,000	1840 - 470,000
1810 - 381,000	1850 - 583,000
1820 - 407,000	1860 - 687,000

BRITISH COLONIAL POSTMARKS

Ann.(Annapolis)(1760-63;Ms;Black) 1500.00

**ANNA
POLIS**

ANNA/POLIS(backstamp)(1)(July 31,1766;SL-20x11;
Black) 5000.00

ANNAPOLIS

ANNAPOLIS(backstamp)(2)(March 11,1769;
SL-59.5x9;Red) 4500.00

ANNAPOLIS

ANNAPOLIS(3)(Aug.18,1775;SL-42x 5,MDD[sep.hdstp];
Red) 3000.00

BALTIMORE - See separate Baltimore listing.

CHARLES*TOWN

MARCH

CHARLES*TOWN(backstamp)(March 12,1775;
SL-49x5,MDD below;Black) 3000.00

CHESTER*T SEPT 19

CHESTER*T(1)(Sept.19,1775;SL-36x5;Black) 2500.00

Two: Town

Fred;Town(Fredericktown)(-,1775;Ms;Black) 1500.00

Frederick Town

Frederick Town(Nov.8,1765;Ms;Red) 1500.00

George Town(Dec.,1774;Ms;Black) 2000.00
GTown(Nov.6,1775;Ms;Black) 2000.00

Town Postmark Dates Seen Size Color Value

GEORGE*TOWN*S JAN:24

GEORGE*TOWN*S(backstamp)(E)(Jan.21,1775;SL-44x4,
MDD[separate hdstp];Black) 5000.00
(L)(April 4,1775) 4500.00
For later Georgetown markings see Maryland Straight Line
Postmarks and the District of Columbia section.

Joppa Dist 1.8

Joppa(Aug.19,1765;Ms;Black) 2000.00

MARLBRO'

MARLBRO'("M"6mm)(March 10,1775;SL-32x4;
MDD bkstp;Black) 3500.00

New Town 2.16

New Town(May 4,1766;Ms;Black) 2000.00

**NEW
TOWN**

NEW/TOWN(1)(E)(Sept.4,1770;SL-28x12.5;Black) 3500.00
(L)(March 19,1773) 3000.00

Queen Anne

Queen Anne(March 17,1773;Ms;Black) 2000.00

Talbot

Talbot(Sept.17,1768;Ms;Black) 2000.00

**TALBOT C HOUSE
JULY 3**

TALBOT C HOUSE(1)(July 3,1775;SL-56x4.5,
MDD below;Black) 2500.00

**AMERICAN CONGRESS
AND CONFEDERATION PERIOD**

The Provincial Congress of Maryland opened the first post office at
Annapolis on Dec. 5, 1775.

Annapolis

Annapolis(1776;Ms;Black) 2000.00

Annapolis

Annapolis(April 10,1776;Ms;Black) 2000.00

ANNAPOLIS, December 10.

ANNAPOLIS("A"larger)(4)(E)(Nov.6,1787;SL-25x3,MDD;
PAID;Black) 750.00
(L)See State

BALTIMORE - See separate Baltimore listing.

MARYLAND


Town Postmark Dates Seen Size Color Value

*Bladensburgh 2492
July 30 1778*

Bladensburgh(July 30,1778;Ms;Black) 1000.00

BLADENSBURG, JAN Y 29

BLADENSBURG,(1)(Jan.29,1787;SL-35x2.5,MDD;Black) 2000.00



BSS(Oct 17,1783;SL--;Black) 2500.00

The meaning of the initials "BSS" in this private mail carrier marking is unknown. It has been asserted that the letters represent the words "Baltimore Stage Service", however there appears to be no substantiation in fact for this interpretation.

CHESTERTOWN, SEPT MR 1

CHESTERTOWN,(2)(E)(Feb.5,1788;SL-38x2.5,MDD; Black) 2000.00
(L)(Sept.1,1788) 1500.00

Fred: Town 2 Dist

Fred:Town(Fredericktown)(1775;Ms;Black) 1000.00

FREDERICK TOWN

FREDERICK TOWN(Oct.5,1787,SL-42x3.5,MDD; PAID;Black) 2000.00

Talbot

Talbot(E)(June 20,1776;Ms;Black) 1500.00
(L)(Aug.26,1777) 1250.00

TALBOT APRIL 5

TALBOT(2)(April 5,1787;SL-30x4.5,MDD;Black) 2000.00

Upper Marlbo

Upper Marlbo("o"high)(Upper Marlborough) (Aug.23,1779;Ms;Black) 1000.00

STATEHOOD PERIOD

Effective September 22, 1788

HANDSTAMPED TOWN POSTMARKS

(Circle handstamps unless otherwise noted:
SL - straightline, O - oval, DC - double circle, etc.)

Abingdon, Md.

Abingdon,Md.(1)(1836-38;SL-21x2.5;Red,Blue,Black) 500.00

Town Postmark Dates Seen Size Color Value
ABINGDON MD.(2)(1842-43;SL-27x2.5;Black) 400.00

ABINGDON, M.D.

Same,M.D.(3)(1843;SL-25x2;Black) 400.00



ADAMSTOWN/MD.(1)(1850;32;5;Black) 100.00
ALBERTON/HOWARD CO./Md(1)(1850's;35;PAID/3[C]; Black) 300.00
ANNAPOLIS,(4)(first"A"large)(1789-90;SL-23x3,MDD; PAID;Black) 300.00

ANNAPOLIS, January 27


Same(5)(1791-93;SL-28x3.5,MDD;Black) 250.00

ANNAPOLIS, Md. JULY 1.

Same,MD.("D"small)(6)(1811;SL-31x2.5,MDD;Black) . . 300.00
Same(1811;SHIP;Black)See Maritime Mail Listing --



ANNAPS.MD.("S"&"D"high)(7)(1812-30;28-29;Red,Black) . 20.00
Same(SHIP,Ship)See Maritime Mail Listing --
ANNAPOLIS MD("D"high)(8)(1830-52;30-31;PAID,10,5, PAID/3[arc],FREE;Red,Blue,Black) 15.00



ANNAPOLIS/Md.(1840's;34;POST OFFICE/ANNAPOLIS in negative letters in circle,eagle in center;2; Blue,Red,Black)Similar to printed PM's Provisional(Scott #2XU1) 2500.00
ANNAPOLIS MD(line under date)(9)(1847;30;5,10,FREE; Red) 20.00
Same(SHIP) See Maritime Mail Listing --
Same/Md(10)(1844-50;30;PAID,5,10;Red,Blue,Black) . . 10.00
Same(11)(1850-55;34;5,10,PAID/3[arc],FREE, PAID/6[C];Red,Blue,Black) 15.00
Same(1840's-50's;FORWARDED[2 types], MISSENT[box]) 65.00
Same(12)(1853-54;30,NOR;5,PAID/3[arc];Blue) 60.00
Same/MD.("D"high)(13)(1853-56;32;5,10,PAID/3 [arc],PAID/6[C];Red,Blue,Black) 20.00
Same(1855;32;2;Red) 50.00
Same MD./FREE("D"high)(1856;32;Black) 50.00
Same(1860's;26;Black) 10.00
Same/Md(new type)(1860;32,YD;FREE;Black) 10.00
Same/MD(1863-64;DC-30;Due 3,DUE/6[C];Black) 10.00
Same.MD/FREE(--;DC-26;FREE;Black) 20.00
AVALON/Md.(--;31;PAID/3[C];Black) 25.00

BALTIMORE - See separate Baltimore listing.

BARRY/Md.(c.1861-63;--;Congressional frank[ms];Black) . . 15.00
BARTON/Md.(1850's;31;PAID/3[C];Black) 20.00

MARYLAND

Town Postmark Dates Seen Size Color Value



BELAIR/Md. ("d"high)(1)(1839-53;30;5,PAID,FREE;Red,Blue,Black) 25.00
 BEL AIR/Md. ("D"high)(2)(1854,33;5;Black) 25.00



BELTSVILLE/Md. ("D"small)(1)(1843-47;DC-32;Black) 35.00
 BENEVOLA-Md-(1)(1852;28;PAID,3[large],5;Red) 50.00
 BERLIN/Md.(1)(1839-48;30;PAID;Red,Blue) 20.00
 Same(Green) 30.00
 BLADENSBURGH/Md.(2)(1841-50;30;PAID;Red,Black) 15.00
 Same(Green) 25.00
 Same(3)(1851-53;34;PAID/3[C],5;Red,Black) 15.00
 BLOOMINGTON/Md.(1)(1855;31;Red) 50.00
 BOLIVAR/Md.(1850's;29;FREE;Blue) 20.00
 BOONSBORO/Md. ("D"high)(1)(1833-49;30;PAID,5[C];Blue,Black) 20.00
 Same(Green) 30.00
 BRICK MEETING HOUSE/Md.(1)(1848;23,NOR;FREE;Black) 100.00



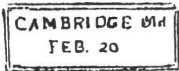
Same-MD.(2)(1850's;30;5,PAID/3[arc];Red) 50.00
 BROOKEVILLE/Md.(c.1815;29;Red) 25.00

**Brookeville Md
 Sep 7**

Brookeville Md(1)(1832-51;SL-54x3[caps 5mm],MDD below;5,10,PAID;Black) 150.00
 BROOKVILLE-MD -(2)(1851-55;28;PAID,PAID/3[C],FREE;Red,Black) 20.00
 BUCKEYSTOWN/Md.(1)(1855;37;PAID/3,FREE;Blue) 20.00
 BURKETTSTVILLE/Md(2)(1850's;26;PAID/3[C];Blue) 40.00



BURKITTSTVILLE/Md.(1)(1850's;31;PAID/3;Blue) 30.00



CAMBRIDGE Md.(1)(1825;DL box 33x13,MDD;Red) 250.00
 CAMBRIDGE MD ("D"small)(2)(1825-26;26;Red) 50.00
 Same /MD(3)(1826-30;26;Red) 20.00
 Same/Md.(4,5)(1831-42;26;Red) 15.00
 Same/Md(6)(1834-36;26;Red) 15.00
 Same/Md.(7)(1834-41;26,NOR;Red) 50.00
 Same(8)(1841-42;26;Red) 10.00
 Same(9)(1838-53;30;PAID,5,5[C],3,PAID/3[C],FREE;Red,Black) 10.00
 Same(-;5[C];Green) 25.00
 CARROLLTON/Md.(1)(1853-55;31;5,PAID;Black) 35.00

Town Postmark Dates Seen Size Color Value

CATONSVILLE/Md(1)(1850's;30;5[C];Black) 35.00
 CECILTON/Md. ("D"high)(1)(1850-53;32;Black) 35.00
 CENTREVILLE/Md.(1)(1846-53;30;PAID,5;Red,Blue,Black) 20.00
 Same/Md(smaller)(2)(1853-55;27;PAID/3[arc];Black) 20.00
 Same/Md. ("D"high)(3)(1853-55;32;PAID/3[arc];PAID;Black) 20.00
 CHAPTICO/Md(1)(1855;30;PAID/3[C];Blue) 30.00
 Same(Green) 50.00
 CHESAPEAKE CITY/Md.(1)(1850;35;5,PAID;Blue,Black) 30.00

CHESTER-TOWN MD



CHESTER TOWN - N.

CHESTER TOWN MD




CHESTERTOWN/Md(3,4)(1830-31;O-27-26x33;Brown) 250.00
 CHESTER TOWN MD (letters slanting)(5)(1831;SL-32x2.5;Black) 250.00
 CHESTER-TOWN MD(6)(1831;SL-33x2.5;Black) 250.00
 CHESTER TOWN M.(7)(1831;SL-33x2.5;Black) 250.00
 CHESTER TOWN MD(8)(1831;SL-33x2.5,MDD below;15;Black) 300.00
 CHESTERTOWN, MD.(9)(1833-34;DC-28;Black) 100.00
 Same M.D. (letters slanting)(10)(1833-38;33;PAID;Blue,Black) 40.00
 Same/Md(11)(1840-41;29;PAID;Black) 30.00
 Same/Md.(11,12)(1840-53;30,PAID,3,5,5[C],5[box],10[box],10,PAID/3,PAID/6;Red,Blue,Brown,Black) 15.00
 Same(2[C]) 65.00
 Same(Green) 30.00
 Same(larger letters)(1850's;31;PAID/3[C];Black) 15.00
 Same/Md.(13)(1853-55;33;PAID/3,FREE;Blue,Black) 15.00
 Same(Green) 30.00
 CHURCHVILLE/Md(1)(1855;37;Black) 50.00
 CLARKSVILLE MD.(1862;-NOR;Black) 65.00
 CLEAR-SPRING MD.(2)(1831-33;33;PAID;Red,Blue,Black) 40.00

CLEAR SPRING MD.AUG 11

CLEAR SPRING MD.(1)(1834;SL-37x2.5,MDD;Black) 200.00
 CLEAR-SPRING/Md. ("D"high)(3)(1835-45;30;PAID,5[neg],FREE;Black) 20.00
 CLEAR SPRING/Md. ("D"high)(4)(1850's;32;PAID/3[arc];Black) 20.00
 COCKEYSVILLE/Md.(1)(1850;35;PAID,PAID/3;Black) 30.00
 COLLEGE of St.JAMES/Md(1)(1848-60;32;PAID,5,10[ovals],PAID/3[oval];Black) 30.00
 Same(Green) 40.00
 CONOWINGO/Md(1)(1826;DC-27;Red) 65.00

Conowingo Md.

Conowingo M.d.(2)(1836;SL-27x3;Black) 300.00
 CREAGERSTOWN.(1)(1815;rough circle 27,NOR;PAID;Red) 75.00



CUMBERLAND/Md(1)(1819;21;Black) 50.00
 Same/MARYLAND(2)(1820-22;25;Red) 30.00
 Same Md.(3)(1820-23;25;Red) 30.00
 Same,MD("D"small)(4)(1822-25;25;Red) 30.00
 Same("D"large)(5)(1824-27;25;Red) 30.00
 Same/Md(6)(1825-26;26;Red) 30.00
 CUMBERL'D/Md(7)(1827;DC-34;Black) 65.00

MARYLAND

Town	Postmark	Dates Seen	Size	Color	Value
CUMBERLAND/Md.	(8)(1828-30;DC-29;Red,Black)				50.00
Same("d"high)	(9)(1831-52;30;PAID,5[C],5[oval],10[C],10[oval],PAID/3[C],FREE,PAID/6[C];Red,Blue,Black)				10.00
Same(Green)					20.00
Same(1[drop rate])					65.00
Same,MD/5(10)	(1850-55;32;Black)				15.00
Same/MD.	(11)(1852;32;PAID/3[C];Blue,Black)				15.00
Same(PAID/6[C])					25.00
Same/3 PAID	(12)(1852-54;33;Black)				15.00
Same/PAID/Md("PAID" in center, no date)	(13)(1854;28;PAID;Black)				65.00
Same MD/2	(14)(1854;33;-)				300.00
Same/Md.	(1862;-;DUE/3[C];Blue)				10.00
DARLINGTON/Md.	(1)(1852-55;29;5[C],PAID/3[C];Black)				25.00
DARNESTOWN/Md.	(1)(1850's;33;PAID;Black)				50.00
DENTON/Md.	(1)(1854;31;5[C];Black)				50.00
DUNKIRK/Md.	(1)(1850's;30;Red)				50.00



EASTON,MD. ("EASTON,MD." framed at top)	(1,2,4) 1801-11;DLC-27;Black)				100.00
Same,Md.	(3)(1807-10;DLC-27;Black)				100.00
Same,MD.	(5,6)(1811-18;27;Black)				75.00
Same/MD.	(8)(1818-21;27;Black)				75.00
Same,/Md.	(9,10,12,13,14)(1821-29;27;Black)				75.00

Many minor varieties of the above markings exist.



EASTON, MARYLAND	(15)(1829-41;O-31x24;PAID;Red,Black)				50.00
Same	(16)(1831;O-31x26;PAID;Black)				50.00
Same	(1st "A" in "MARYLAND" reversed)	(17)(1831;O-31x26;Black)			125.00
Same/Maryland	(18)(1831-32;O-32x26;Black)				150.00
EASTON/Md.	(19)(1841-49;30;5,X,PAID,FREE;Red,Blue,Black)				15.00
Same(Green)					25.00
Same	(20)(1850-55;34;3,5,PAID,PAID/3[arc],PAID/3[C];Blue,Black)				15.00
Same	(STEAMBOAT) See Inland Waterways				---



ELK RIDGE LANDING/MD	(1)(1826;36;PAID;Black)				150.00
Same/MD. ("D" small)	(2)(1829;28,NOR;Red)				150.00
Same/Md	(3)(1833;32,NOR;Black)				100.00
ELK RIDGE LANDING/MD. ("D" high)	(4)(1832-43;34;Red,Blue,Brown,Black)				20.00
ELK RIDGE LANDING/Md.	(5)(1841-51;30;PAID,3,5,FREE;Red,Black)				20.00
Same	(2[C])				65.00



ELKTON./MD	(1)(1833-44;27;PAID[framed],FREE[framed];Red,Black)				20.00
ELKTON	(2)(1841-47;27;PAID[framed];Red)				30.00

Town	Postmark	Dates Seen	Size	Color	Value
Same/Md	(3)(1847-54;33;PAID,5,PAID/3[C],3,5[C];Black,Red)				20.00
Same/Md.	(4)(1850's;33;Black)				20.00
Same/MD./PAID 3. ("PAID 3" below circle)	(5)(1852-53;30;Black)				50.00
ELLENGOWAN/Md.	(-;30;-)				20.00



ELLICOTT'S P. MILLS MD.	(-1)("P"=Patapsco River)(1819-29;DLDO-32x25;PAID;Red,Black)				125.00
ELLICOTT'S P. MILLS MD. ("D" high)	(2)(1830-39;DO-30x23;FREE,PAID;Red)				100.00
ELLICOTT'S MILLS/Md.	(3)(1840-54;30;5,PAID,FREE,10[C];Red,Blue,Black)				20.00



EMMITTSBURG MD.	(1)("D" high)(1828-43;DLDC-25;Red,Black)				40.00
EMMITTSBURGH	(2)(1847;24;Red)				60.00
EMMITTSBURGH/Md.	(3)(1850-53;32;3,5,10,PAID;Black)				20.00
FALLSTON/Md.	(1)(1850's;33;Black)				75.00
FT. WASHINGTON/Md.	(line under "T")(1)(1850's;33;FREE;Red)				75.00
FRANKVILLE/Md.	(1850's;32;PAID/3[C];Blue)				20.00
FREDN.MD. ("N" & "D" high)	(1)(1812-31;26;FREE,PAID;Red,Black)				20.00
FRED.MD. (fleuron)"D" high	(2)(1823-31;30;PAID,FREE;Red,Black)				15.00
FREDERICK TOWN/Md.	(3)(1828-30;26;Red)				30.00
FREDERICK/Md.	("D" high)(4)(1831-53;31;5[C],PAID,FREE;Red,Blue,Orange)				10.00
Same	(Green)				20.00
Same/Md.	(5)(1841-60,1860;34;PAID,3,5,6,10,PAID/3[C],PAID/3[arc],PAID/6[arc],Due 3[oval];Red,Blue,Black)				10.00
Same	(1862-64;DC--DUE/3[C,oval],DUE/6[oval];Blue,Black)Soldiers letter				15.00
FRIENDSHIP/Md.	(1)(1853;30;5[C],PAID/3[C];Red,Black)				50.00
FROST BURG/Md.	("d" high)(1)(1840-51;31;PAID,FREE;Red,Blue)				25.00
Same	(Green)				40.00
FUNKS TOWN/MD.	("D" high)(1)(1850's;32;Black)				65.00
FUNKSTOWN/Md.	(2)(1853;31;Red)				65.00

GEORGE TOWN JUNE 20

Geo: TOWN SEP 3

Geo. TOWN, NOV 5

Geo. TOWN, Oct 19

GEORGE TOWN	(1789-90;SL-x2.5,MDD;Brown-black)				500.00
GEORGETOWN	(1790;SL-x2.5,MD;Brown-black)				500.00
GEORGE TOWN	(1790;SL-37x3,MDD;FREE;Black)				500.00
Geo: TOWN	(1790;SL-28x3,MDD;Black)				400.00
Geo. TOWN	(1790-91;SL-29.5x3,MDD;FREE;Black)				400.00
Geo. TOWN. ("G" & "T" larger)	(1790;SL-43x8,MDD;Black)				500.00
Geo. TOWN.	(1791;SL-29.5x3,MDD;FREE;Black)				400.00

For later Georgetown markings see District of Columbia.



GEORGETOWN X ROADS/Md.	(1)(1849-55;32;5,PAID,PAID/3[C];Red,Brown,Black)				25.00
------------------------	--	--	--	--	-------

MARYLAND

Town Postmark Dates Seen Size Color Value
GRANTSVILLE/Md.(1)(1850-55;32;PAID/3[C];PAID;Black) . 40.00



HAGERS TOWN(1)(1799-1800;38;Black) . 125.00
HAGERS TOWN(2)(1802-05;25;PAID;Black) . 100.00
HAGER'S-TOWN(3)(1806;25;Black) . 100.00
HAGERS-TOWN(4)(1807-08;25;Red) . 75.00
Same/M.D(5)(1808;25;PAID;FREE;Red) . 75.00
Same/MD.(6)(1807-11;25;PAID;Red,Black) . 50.00
Same(dot instead of -)(7)(1811-12;25;FREE;Black) . 50.00
HAGERSTOWN/MD(8)(1813;25;PAID;Black) . 100.00
HAGERSTOWN.MD(10)(1814;O-27x22;Black) . 75.00
HAGERS TOWN.MD.(("D"small)(11)(1814-16;O-31x24;PAID;Red,Black) . 60.00
Same.MD("D"high)(12)(1815;O-31x24;Black) . 50.00
Same.MD(13)(1815;O-31x24;Black) . 50.00
HAGERT.MD.(("T"&"D"high)(14)(1817-30;29;5,5[C];PAID;FREE;PAID/3[C];Red,Blue,Black) . 20.00
HAGERSTOWN.MD("D"high)(15)(1830-55;31;PAID,5,5[C];PAID/3[C];X,10;FREE,3;Red,Blue,Black) . 15.00
Same(2)(hdstp rate) . 65.00



HANCOCK MD(1)(1821-34;25;FREE;Black) . 50.00
Same M.D(1831-33;25;Black) . 50.00
Same M.D(1831;29;Black) . 50.00
Same/MD.(("D"high)(2)(1833-54;30;PAID;FREE;Red,Black) . 15.00
Same(1849;Green) . 30.00



H.D.GRACE MD(1)(1821-23;25;Red,Black) . 60.00
HAVRE de GRACE/Md.(2)(1832-54;30;5;PAID,PAID/3[C];X,FREE;Red,Blue,Black) . 15.00
HAVRE DE GRACE/Md.(1861;31;YD;5;FREE;Black) . 20.00
HEAD OF SASSAFRAS/Md.(1)(1850's;30;Black) . 125.00
JAMSVILLE/Md.(1)(1852;30;PAID,10,5[C];10[C];Red) . 50.00



ILCHESTER MILLS/Md.(1)(1846-50;DC-30;PAID;Red) . 35.00
JEFFERSON,MD(1)(1839-43;25;NOR;Red) . 100.00
Same/Md.(2)(1852;31;PAID/3[C];Black) . 100.00
JENNONS RUN/Md.(1)(1845-47;30;5[C];PAID;Black) . 75.00
JERUSALEM MILLS-/MD.-(1)(1850's;29;5;PAID;Red) . 60.00
LAUREL FACTORY/Md.(1)(1853;34;3[C];5;PAID;Red,Black) . 20.00
Same(POST OFFICE/FREE/BUSINESS.[DLO]) . 50.00
LEONARDTOWN/Md.(1)(1837-51;30;PAID;FREE;Blue,Black) . 20.00
Same(Green) . 35.00
Same(2)(1851-53;30;5[C];PAID/3[C];PAID/3[arc];Black) . 15.00
LIBERTY TOWN-/Md.-(1)(1833-34;O-27x22;PAID;Black) . 150.00
LIBERTY TOWN/Md(2)(1850's;29;PAID/3[C];Black) . 75.00
LITTLE GUNPOWDER/Md.(1)(1851;35;5[C];PAID;Black) . 60.00
LONACONING/Md.(("D"small)(1)(1839-46;31;PAID;Red) . 20.00
MAGNOLIA/Md.(("D"high)(1)(1853;31;5;Black) . 75.00
MANCHESTER(1)(1807-08;17;NOR;Red) . 125.00

Town Postmark Dates Seen Size Color Value



Same/Md("S"reversed)(2)(1850's;31;PAID/3[oval];Red) . 35.00
Same("S" normal)(3)(1852-55;30;PAID/3[C];FREE;Black) . 20.00
McKINSTRY'S MILLS-/MD.-(1)(1850's;28;5[C];Black) . 100.00
MECHANICSTOWN/Md.(1)(1850's;31;PAID/3[C];Blue) . 75.00
MIDDLETOWN/Md.(("D"high)(1)(1847-49;31;FREE,5[C];10[C];Black,Green) . 50.00
Same/Md.(2)(1850-52,1860;32;5;PAID,PAID/3[C];FREE;Black) . 20.00
Same(1863;Due 6[ms];Green) . 30.00
MILLERSVILLE/Md.(1)(1850's;31;PAID/3[C];Black) . 35.00
MILLINGTON/Md(1)(1850's;28;PAID[framed];Black) . 35.00
MONROVIA/Md(1)(1855;29;PAID;Black) . 35.00



MOUNT AIRY/Md.(("D"high)(1)(1849-55;30;PAID,5[octagon],large PAID/3;Red,Black) . 50.00
Same(PAID/III[fancy]) . 250.00
Same/Md(2)(1850's;30;PAID/3[arc];Black) . 35.00
Mt.PLEASANT/Md.(1)(1850's;31;PAID/3[C];Black) . 50.00
MOUNT SAVAGE/Md.(1)(1847-51;30;5[oval],10,10[C];PAID;Blue,Black) . 35.00
Same(Green) . 50.00

NEWTN TRAP MD.

May 1 =

NEWTN TRAP MD.(1)(May 1,1831;SL-45x3.5;Black) . 400.00
NEW WINDSOR/Md.(1)(1851;31;PAID[framed];Black) . 75.00
NORTH EAST/Md(1)(1850-54;34;PAID,3,5;Black) . 20.00
Same(Green) . 30.00
NOTTINGHAM/Md.(1)(1850-55;32;PAID/3[C];Black) . 40.00
OAKLAND/Md(1850's;42;Black) . 30.00
Same/Md.(1850's;37;Free;Blue) . 25.00
OLD TOWN/Md.(1)(1841-52;30;Red,Black) . 35.00
OLNEY/Md.(1)(1850's;29;PAID/3[C];Black) . 50.00

Perrymans Ville Md.



Perrymans Ville Md.(script letters)(1)(1843-44;SL-45x4;Black) . 150.00
PERRYMANSVILLE/Md.(2)(1850-55;35;PAID,5;Red,Black) . 35.00
PETERSVILLE/Md(1)(1841;22;NOR;Black) . 50.00
Same(1864;30;PAID/3[C];Black) . 20.00



PLEASANT GROVE/Md("M" in center)(1)(1850;O-31x20;NOR;FREE;Red) . 1500.00
PLEASANT GROVE/Md.(2)(1850;32;NOR;FREE;Red) . 450.00
Same.Md(3)(1850;30;FREE;Red) . 350.00
Same(with"FREE"above)(4)(1850-51;30;Red) . 350.00

MARYLAND


Town Postmark Dates Seen Size Color Value



FREE/POST OFFICE STAMPS MADE HERE/
 PLEASANT GROVE/ALLEG'Y CO./Md.(5)(1851;
 DC-40-28;Red) 1200.00
 Same(no "ALLEG'Y CO")(6)(1851;DC-40-28;Red) 1000.00



PLEASANT GROVE/ALLEGANY CO./Md.(7)
 (1853;37;5.FREE;Black) 1200.00
 Same(with "5" above)(8)(1853;37;Black) 1200.00
 Same(large "2" in center)(9)(1850's;40;Black) 1500.00
 Same("PAID" below)(1850's;37;Black) 1500.00



PLEASANT GROVE/ALLEGANY COUNTY/Maryland/
 WOOD ENGRAVING/DESIGNING/WOODTYPE/
 PROOF PRESSES/ADDRESS "P.M.PLEASANT
 GROVE, ALLEGANY CO., Md"/for STAMPS etc
 (10)(1852,fancy printed advertising design
 CIRCULAR/PAID[printed],FREE/month/day/year,
 FREE/1852,FREE/10[C],PAID;Black) 2500.00
 POINT LOOKOUT/Md(c. 1863;DC--;Due 3[oval];Black) 15.00
 POINT OF ROCKS/Md.(1)(1850's-62;37;PAID;Blue,Black) 30.00
 Same(2)(1853;30;PAID/3[C];Black) 50.00
 POOLSVILLE/Md.(1)(1851;30;PAID/3[arc];Black) 30.00
 Same/Md(2)(1850's;27;Black) 25.00
 Same(1860's;25;PAID/3;Black)Soldiers Mail 15.00
 PORT-DEPOSIT/Md.("d"high)(1)(1833-40;30;FREE,PAID;
 Blue,Black,Red) 20.00
 Same(Green) 30.00
 PORT DEPOSIT, Md.(2)(1836-53;30;PAID,5,10,
 PAID/3[arc],FREE;Red,Blue) 20.00
 Same(Green) 30.00



PORT-TOBACCO/Md(1)(1830-49;30;5.PAID;Red,Black) 60.00
 PORT TOBACCO/Md.(2)(1835-44;33;PAID;Red,Black) 20.00
 Same/Md.(3)(1853-54;33;PAID/3[arc];Black) 15.00
 PRINCE FREDK TOWN/Md("K" & "D" high, lines below)(1)
 (1830-37;33;Black) 60.00
 PRINCE FREDERICK TOWN/Md(1855;30;Black) 20.00
 PRINCES-ANNE/Md.("d"high)(1)(1834-40;30;Red) 50.00
 PRINCESS ANNE/Md.(2)(1835-53;31;PAID;Red,Blue,
 Black) 20.00
 Same(Green) 30.00

Town Postmark Dates Seen Size Color Value

PRINCIPIO FURNACE/Md.(1)(1855;35;PAID/3[C];Blue) 40.00
 REISTERSTOWN/Md.(1)(1846;30;PAID/3[C];FREE;
 Red,Black) 25.00
 RIDGEVILLE/Md.(c. 1862;-;Due 3 cts[C];Black) 20.00
 ROACHVILLE/Md.("D"small)(c. 1862;32;free on P.O.B.;
 Black) 20.00
 ROCK CREEK-Md-(1851;29;Red) 30.00

ROCKVILLE, MD.



MAY 25



ROCKVILLE, MD.(1)(1833;SL-36x3,MDD;Black) 250.00
 ROCKVILLE/MARYL.("D"high)(2)(1833;30;Black) 50.00
 Same/Md.(3)(1834;30;Black) 75.00
 Same/*MD.("D"high)(4)(1834;DLDC-25;Black) 60.00
 Same/Md.(5)(1835-50;30;3,5,5[C],PAID;Red,Blue,
 Black) 20.00
 Same(Green) 30.00
 ROCKVILLE,MARYLAND(1836;DLC-34;Black) 50.00
 ROWLANDSVILLE/Md.(1)(1851-53;32;5[C],PAID,
 PAID/3[C];Red) 125.00
 SAINT DENIS/Md(1)(1850's;31;Blue) 125.00
 SAINT DENNIS/Md.(1863;25;PAID,3;Black) 20.00
 SALISBURY/Md.(1)(1850-52;35;5,PAID;Red) 20.00



SAMS CREEK/Md.(1)(1834;26;FREE[neg.C];Red) 150.00
 SANDY HOOK/Md(c. 1862;-;PAID[broken oval];Blue) 35.00



5 10

SANDY SPRING/MARYL.("D"high)(1)(1825-55;DC-28;
 PAID,PAID/3[C],FREE;Red,Blue,Black)Quaker Date 30.00
 Same5,10(both fancy outline numerals) 50.00
 Same(Green) 50.00
 SHARPSBURG(1)(1815;27;Red) 100.00
 Same/Md.(2)(1822-49;30;5.PAID;Red,Blue,Black) 20.00
 Same/Md(3)(1833-36;28;PAID[framed];Red) 20.00
 Same/M.D.(4)(1852-53;32;PAID/3[C];Black) 20.00
 SHARPTOWN/Md.(1)(1850's;32;Black) 50.00



SNOW HILL/Md.(1)(1827-28;25;Black) 60.00
 Same(2)(1838-55;30;PAID,5,PAID/3[C];Black) 20.00
 SYKESVILLE/Md.(1)(1846-53;DC-31;Red) 60.00
 Same/Md(2)(1853;30;Black) 20.00
 TANEY TOWN/Md.(1)(1832;27,NOR;Red) 100.00
 TANEYTOWN/Md(2)(1850's;27,NOR;Black) 100.00
 Same/Md(3)(1850's;30;PAID/3[C];Black) 75.00
 TOWSONTOWN/Md(1)(1850's;30;PAID/3[C];Black) 40.00
 TRIADELPHIA/Md.(1)(1850-55;30;5[C],PAID[framed];
 Blue,Black) 20.00
 UNION MILLS/Md.(1)(1847;O-31x21;5[oval];Black) 25.00
 UPPER FALLS/Md.(1)(1854;32;PAID/3[C];Black) 50.00
 UP.MARL.MD.-(("D"high)(1)(1826-47;32;PAID;Red,Black) 25.00
 UPPER MARLBORO/Md.(2)(1843-51;30;5,PAID;
 Red,Black) 20.00
 UPR.MARLBOROUGH/Md.(period under "R")(3)(1853-55;
 32;PAID/3[arc],FREE;Black) 15.00

MARYLAND

Town Postmark Dates Seen Size Color Value



URBANA/MD.(1)(1845-48;stencil DC-22;5;Brown,Black) . 1000.00
 Same/Md(2)(1845-48;stencil C-28,NOR;5;Paid[stencil];
 Black) . 1000.00
 URBANA/MD.("D"high)(3)(1851-55;29;PAID/3[C];Black) . . 30.00
 VANSVILLE(1)(1829;32;Black) 100.00



VIENNA/M-D.(1)(1849,37;5[oval];Black) 100.00
 WASHINGTON/Md.(c.1862;-;NOR;Paid 3;Red) 25.00
 WESTMINSTER*Md*(1)(1826-32;27;PAID;
 Red,Purple,Black) 30.00
 Same/MD.("D"high)(2)(1832-55;31;PAID,5,FREE;Black) 20.00
 WEST RIVER/Md.(1)(1847-51;30;5[C];PAID,10[C];Blue,
 Black) 20.00
 WETHEREDVILLE/Md.(1)(1853;30;Red) 100.00
 WEVERTON/Md.(1)(1850-52;34;5;PAID,FREE;Blue) . . . 25.00
 Same/Md(2)(1850's;30;PAID/3[C];Black) 25.00



WILLIAMS-PORT/MD.(1)(1832-34;O-32x27;Black) 150.00
 WILLIAMSPORT/MD.(2)(1832-37;O-32x27;Red,Black) . . . 50.00
 Same(1835;Olive green) 75.00
 WILLIAMSPORT/Md.(3)(1839;36;PAID[C];Red,Blue) . . . 25.00
 Same(4)(1839-55;30;PAID,3,5,5[C],10,10[C],FREE;
 Red,Orange,Blue,Black) 15.00
 Same(Green) 25.00
 Same(1858;34;Black) 20.00
 WOODBERRY/Md.(1)(1850's;31;Black) 50.00
 WOODSTOCK/Md.(1)(1853;32;PAID/3[C];Brown,Black) . . 25.00



WYE MILLS/Md.(1)(1853;36;PAID;Black) 30.00

Very fine and superb strikes of postmarks sell for more than catalog prices, while poorer strikes sell for less.

BALTIMORE

BRITISH COLONIAL PERIOD

*Baltre("re"high)(May 13,1765;Ms;Black) ---

Balt:

Balt:(E)(May 12,1766;Ms;Black) 3500.00
 (L)(Oct.6,1766) 3500.00

BALTIMORE



BALTIMORE(backstamp)(1)(E)(March 16,1772;SL-53x5;
 POST/PAID["PAID in script-C];Black) 2500.00
 (L)(April 24,1777) 2000.00

BALTIMORE.

BALTIMORE.(backstamp)(2)(Sept 8,1773;SL-48x4.5;
 Black) 2000.00
 Same(backstamp)(Feb.9,1775;SL-33x3;Black) 2000.00

BALTIMORE

MAY:9

BALTIMORE("B"large)(backstamp)(3)(E)(Feb.4,1775;
 SL-33x3,"B"4.5mm,MDD below or above;Black) 1500.00
 (L)(June 20,1775) 1500.00

BALTIMORE

NOVEMBER 28

BALTIMORE(backstamp)(4)(E)(Aug.5,1775;
 SL-31x2,MDD below;Black) 1500.00
 (L)(Nov.28,1775) 1500.00

AMERICAN CONGRESS AND CONFEDERATION PERIOD

Bal

Bal(Baltimore)(Dec.20,1775;Ms;Treb[ms];Black)
 Triple rate 1250.00

BALTIMORE,
 JULY 9.



BALTIMORE,(backstamp)(5)(E)(July 9,1776;SL-39x3,
 MDD below;POST PAID.[fancy C];Black) 700.00
 (L)(Feb.21,1778) 600.00

BALTIMORE.
 December 10, 1781.

BALTIMORE,(backstamp)(6)(E)(Aug.15,1782;SL-36x3,
 YMDD below;Red,Black) 600.00
 (L)(Dec.16,1782) 500.00
 This is the first American year dated handstamp.

BALTIMORE, AUGUST 29

BALTIMORE.(7)(E)(March 21,1787;SL-29x3,MDD;PAID;
 Black) 400.00
 (L)See State ---

MARYLAND

Town Postmark Dates Seen Size Color Value

STATEHOOD PERIOD

STRAIGHT LINE POSTMARKS

BALTIMORE (7)(1788;29x3,MDD;Black) . 150.00
 Same("LTIMORE,"slanted)(8)(1789;20x2,MDD;Black) . 200.00

BALTIMORE

Same(no comma,letters slanted)(9)(1789;43x3;Black) . 500.00

BALT·SEP.12 Baltimore dec.27

BALT.(10)(1789;13x3,MDD;Black) . 150.00
 BALT.(period high)(1789;13x3;Black) . 150.00
 Baltimore(11)(1789-90;29x4.5,MDD;PAID;Black) . 150.00
 Same(1790;30x3,MDD;Black) . 150.00
 Same(1789-90;31x3,MDD;Black) . 150.00

BAL' JULY₂₄

BALTIMORE, JAN 30.

BALT. MAY 6 BALT-FEB 10

BAL' (12)(1791;16x4.5,MDD;Black) . 125.00
 BALTIMORE (13)(1791;44x4,MDD;Black) . 150.00
 BALT. (14)(1791-93;19x4.5,MDD;Black) . 100.00
 BALT. (14b)(1791;20x4.5,MDD;Black) . 100.00
 BALT-(15)(1793;16x4,MDD;Black) . 150.00
 Same(1793;21x3.5;Black) . 150.00

BALT·FEB 15

BALT.(17)(1793-99;26x5,MDD;PAID,FREE;
 Red,Purple,Black) . 75.00
 Same(no period)(1793-97;25x5,MDD;Black) . 75.00
 (Numerous minor varieties of this marking are known)

BALE·AUG 14

BALE.(16)(Aug.14,1794;26x5,MDD;Black) . 150.00

CIRCLE POSTMARKS



18



20



22

BALTE.MD.("E"&"D"high)(18)(1799-1809;27;FREE,PAID;
 Purple,Red,Black) . 25.00
 Same(SHIP)See Maritime Mail Listing . 25.00
 Same(19)(1807;28;Red) . 25.00
 BALTIMORE.MD(20)("D"high,dash below)(1808-18;30;
 PAID;Red) . 15.00
 Same/MD.(dot under small"D")(21)(1817-26;30;PAID;
 Red) . 15.00
 Same(23)(1820-27;27;PAID,FREE;Red) . 15.00
 Same(23)(SHIP)See Maritime Mail listing . 15.00
 Same(dot under"D"& curved line)(24)(1826-34;27;
 Red) . 15.00
 Same(broken circle)(24)(1826-33;27;PAID,FREE;Red) . 15.00
 BALT.MD("D"high,fleuron)(22)(1817-22;28;PAID;Red) . 15.00

Prices are for covers with the more common rating marks.

Town Postmark Dates Seen Size Color Value

Same(22)(SHIP)See Maritime Mail Listing . 10.00
 BALTE.MD.("E"&"D"high)(26)(1820-36;32;PAID,FREE;Red) . 10.00
 Same(STEAMBOAT)See Inland Waterways Listing . 10.00
 BALTIMORE/Md.(line under"d")(27)(1833-37;30;PAID,
 FREE;Red,Brown,Black) . 10.00
 Same/MD.("D"high)(28)(1835-54;32;PAID,5[oval],
 10[oval],FREE;Red,Blue) . 10.00
 Same(Green) . 25.00



27



30

Same(1[C];Blue) . 50.00
 Same(STEAM)See Inland Waterways Listing . 5.00
 Same(WAY,WAY/5)See Way Mail Listing . 5.00
 Same(NAVY AGENCY-BALT./US;Blue)See Maritime Mail . 5.00
 Same/MD(28)("D"high,dash below)(1842;30;PAID,
 FREE;Red,Blue) . 5.00
 Same/Md.(29,30)(1843-51;30;PAID,3,5,10,PAID/3[C];
 FREE,5[oval],10[oval];Red,Blue) . 5.00
 Same(1845-49;On Post Office Business,James M.
 Buchanan,free[ms],FREE) . 250.00
 Same(20[C],24) . 50.00



31

Same(PAID[box-48x25];Red) . 200.00
 Same(SHIP,7,12)See Maritime Mail Listing . 60.00
 Same(40[C];Blue)California rate . 60.00
 Same(1837-46;PAID,2[oval],2;Blue) . 50.00
 Same/PAID/3 cts./Md(line under"d")(PAID,3cts.in
 center,no date)(31)(1847-49;30;Blue) . 20.00
 Same(WAY/5;Red)See Way Mail Listing . 5.00
 Same(handstamp impression of signature of"James M.
 Buchanan" and 5[oval] or 10[oval],PAID, blue or
 black on manila,white,buff or salmon envelope.
 Baltimore Postmaster's Provisionals issue,
 (Scott #'s 3XU1 through 3XU4) . Rare
 BALTIMORE/Md.(32)(1844-52;32,5[oval],10[oval];Blue,
 Black) . 5.00
 Same(PAID,5,10,FREE[all in red];Blue) . 5.00
 Same(PAID/3[C,red],PAID/3[arc];Black) . 5.00
 Same(2[oval],2[red];Blue) . 50.00
 Same(1[C];Black) . 50.00
 Same(3,DUE./3[C],DUE 6) . 10.00
 Same(WAY/5)See Way Mail Listing . 5.00
 Same/MD.(33)(1851-52;33;PAID,3,5,7,10;Blue,Black) . 5.00
 Same(PAID,1[C],PAID/1[arc]) . 50.00
 Same(PAID/3[C,red],PAID/3[arc];Black) . 5.00
 Same.MD.(34)(1851-54;32;PAID,3,5,PAID/3[C];
 Blue,Black) . 5.00
 Same(1[C]) . 50.00
 Same(WAY/5) See Way Mail listing . 5.00
 Same/MD.("D"high)(35)(1851-55;29,PAID,3,5,PAID/3[C];
 Black,Blue) . 25.00
 Same(PAID/6[arc]) . 50.00
 Same(1[C],PAID/1 ct.[C],PAID/1[arc],DUE/4[C]) . 50.00
 Same(20[C],24;Black) . 50.00
 Same(40;Red)California rate . 65.00



37



39

Same/PAID/Md.(no date)(36)(1852;31;Black) . 30.00
 Same/MD.(37)(1852-53;29,NOR;PAID/3[arc];Blue,Black) . 10.00
 Same(1[C],PAID/1[arc];Black) . 50.00
 Same(STEAMBOAT)See Inland Waterways Listing . 15.00
 Same(38)(1855;29,NOR,YD;Blue) . 15.00
 Same MD./PAID("D"high)(39)(1854-55;32;Blue,Black) . 15.00

MARYLAND

Town Postmark Dates Seen Size Color Value



PAID Paid



43

44

Same/MD. ("D"high)(40,41,42)(1852-55;32;PAID,3,5,
PAID/3[arc],5[oval],10;Blue,Black) 5.00
 Same(PAID,6,PAID/6[arc]) 25.00
 Same(PAID 1ct.[C],1[C];Blue,Black) 50.00
 Same(SHIP,7)See Maritime Mail Listing ---
 Same(24,30 rates)Foreign Mail 50.00
 Same,MD./3 PAID(43)(1855;32;PAID[neg],PAID;
Blue) 20.00
 Same/Md. (1858;32, YMDD;PAID[red];Blue) 25.00
 Same/MD.(1865;DC-30-16, YD;Blue)Used on steamboat
mail. See Inland Waterways Listing ---
 BALTO./PAID("O"high)(44)(1855;20;Blue,Black) 35.00
 BALTIMORE/MD. (1864;DC-30, YD;DUE./3[C];Blue)
Same(1865;DUE/4[C]) 50.00
 Same(1867;DC-30;24;Black) Transatlantic use to
Rotterdam 30.00

MANUSCRIPT TOWN MARKS

Town	Dates Seen	Value
Accident	1838-39,1845-50's	15.00
Allens Fresh	1792-1850's	150/15.00
Annapolis	1800,1812-13	65.00
Annapolis Junction	1844-50's	15.00
Aquasco	1797-1850's	150/15.00
Aquasco Mills	1822	40.00
Baltimore	1790's	50.00
Barnesville	1818-50's	25.00
Barry	1832-50's	15.00
Beales Mill	1849	15.00
Beantown	1848	15.00
Belair	1821	20.00
Beltsville	1837-40	30.00
Benedict	1796-1850's	150/15.00
Berrien Springs	1840	20.00
Bevansville	1829-43	20.00
*Bladensburg	1809,1821-22	---
Boonsboro	1830	25.00
Brandywine	1835-50's	15.00
B(rick) M(eeting) House	1846-48	25.00
Bristol	1850	15.00
Broad Creek	1813-50's	35/15.00
Brookville	1841	25.00
Brotherton	1830-49	15.00
Brown's Tavern	1829	35.00
Brownsville	1833-50's	15.00
Bruceville	1828-50's	15.00
Bryantown	1820-50's	15.00
Buena Vista	1850's	20.00
Cambridge	1821	20.00
Cavetown	1815-50's	30/15.00
Ceciltown	1846	15.00
Centreville	1830-49	15.00
Chambersburgh	1821-22	20.00
Chaplico	1792-1850's	150/15.00
*Charlestown	1844	---
C. Hall, or Charlotte Hall	1797-1850's	150/15.00
*Chesapeake	1816	---
Chester Mills	1790's	150.00
C. Town, or *Chestertown	1798,*1804,1816	100/35.00
Church Hill	1802-50's	50/15.00
Churchville	1842-52	25.00
Clarksburg	1800-50's	50/15.00
Clarksville	1829-50's	15.00
Clary(sville)	1853-59	30.00
Conococheague	1850's	20.00
Conowingo	---	---

Town Dates Seen Value

Cooksville	1824-50's	15.00
Cottage	1839-50's	15.00
Cub Hill	1840-50's	15.00
Cumberland	1815-33	20.00
C Ville	1807,1819	50.00
Damascus	1816-50's	25/15.00
Damesville	1841	20.00
Darlington	1845	20.00
Darnes Town	1839,1850	30.00
Davidson	---	---
Davidsonville	1830-50's	15.00
Deer Creek Works P.O	1844	15.00
Denton	1800-50's	50/15.00
Dublin	1814-50's	20.00
East NewMarket	1827-50's	25.00
Easton	*1793,1834	---/15.00
Elkton	1801,1818-27	50/20.00
Ellicotts L Mills	*1806(Quaker date),1809	---/40.00
Elysville	1849	30.00
Emmitsburg	1811	30.00
*Fair Hill	1845	---
Fallston	1849-50's	30.00
Fayette	1832-44	15.00
Federalburg	1824-50's	15.00
*Finksburg	1842	---
Flintstone	1824-50's	25.00
Fork Meeting House	1839-50's	20.00
Fred(eric)Town	1780's-1820's	150/20.00
Freedom	1818-50's	25/15.00
Freeland	1850's	15.00
Friends	1831-35	30.00
Frostburg	1830-46	20.00
Funkston	1834-38	15.00
Georgetown	1792	100.00
Georgetown Cross Roads, Geo.X Roads, Geo. Town X Roads	1808,1831-42	50/25.00
Glymont	---	---
Golden	1823-48	15.00
Good Luck	1844-51	15.00
Governors Bridge	1849-50's	20.00
Graceham	1849	20.00
Grantsville	1846	25.00
G(reat) Mills	1800-50's	50/15.00
Greensboro	1800-50's	50/15.00
Hagerstown	1796	125.00
Halls Cross Roads	1813-50's	35/15.00
Hancock	1823-25	40.00
Harford	1780's-1832	150/15.00
Harmony	1848-50's	15.00
Harris Lot	1826-50's	15.00
H.D Grace,Havre De Grace	1793,1829	250/35.00
Head of Chester	1811-27	20.00
Head of Sass(afras)	---	35.00
Hereford	1841	15.00
Hickory	1842	25.00
*Hickory Tavern	1845	---
Hillsboro(ugh)	1807-50's	35/15.00
Hilltop	1800-48	35/15.00
Hoods Mills	1832-50's	20.00
Hopewell X Roads	1847	35.00
Horse Head	1819-50's	35/15.00
Hoyesburg	1843	25.00
Huntington (or town)	1796-1850's	150/15.00
Hyattstown	1813-50's	35/15.00
Jarrettsville	1846	15.00
Jennons Run	1843	15.00
Johnsville	1855	15.00
Joppa Cross Roads	1818-29	30.00
Lappons Cross Roads	1843-50's	20.00
Laurel	1839	15.00
Laytons (Latonsville)	1869	15.00
Leitersburg	1826-50's	15.00
Leonard Town	1802,1819-37	30/15.00
Liberty	1844	25.00
Libertytown	1812-42	30/15.00
Lisbon	1815-50's	30/15.00
Little Crossing	1834,1845	40.00
Little Gunpowder	1846	30.00
Lo Nalbro	1821	20.00
Long Marsh	1802,1837-50's	40.00
Long Old Fields	1827-50's	25.00
Loveton	1812-21	25.00

MARYLAND

Town	Dates Seen	Value
Lower Marlboro	1796-1850's	150/15.00
Magnolia	1840-50's	15.00
Marlboro	1795	100.00
Marriottsville	1832-50's	15.00
Matthews Store	1841-50's	20.00
Middlebrook Mills	1809-50's	35/15.00
Middleburg	1815-50's	35/15.00
Middleton	1850	15.00
Middletown,*Middle Town	1821,*1831,1850	20.00
Milestown	1846	25.00
Millington	1847	15.00
Milton Hill	1839-49	15.00
Montgomery Court House	1794-1817	150/35.00
*Mount Airy	1846	---
Nanjemoy	1812,1839-42	25.00
Narley	1845	15.00
New Market	1800-50's	50/15.00
Newton (Trap)	1801-32	40/15.00
Nottingham	1841-43	15.00
Old Town	1795-1850's	150/15.00
Orleans	1838-50's	15.00
Owings Mills	1833-50's	15.00
Owingsville	1837-50	15.00
Palestine	1839	15.00
Palmers Tavern	1829-49	20.00
Paper Mills	1851-55	15.00
Park head	1850	20.00
Patuxent City	1853-56	20.00
Perrymansville	---	---
Perryville	1837-50's	15.00
Peters Ville, Petersville	1813,1834-36	25.00
Pikesville	1817-50's	15.00
Piscataway	1792-1850's	150/15.00
*Pleasant Hill	1845	---
Pleasantville	1849-50's	15.00
Pomomkey	1832-44	20.00
Poolesville	1833	30.00
Pools Store	1818	40.00
Poplar Springs	1807-50's	35/15.00
Poplar Town	1829	35.00
Port Republic	1836-50's	15.00
Port Tobacco	1798,1818,1830-31	100/20.00
Princess Anne	1817	35.00
Queen Anne	1796-1850's	150/15.00
Queenstown	1780's-1850's	150/15.00
Ree's Corner	1854	15.00
Reisterstown	1842-50's	15.00
Rhineharts	1833-39	20.00
Rhode River	1852-55	20.00
Ridge	1800-50's	35/15.00
Ridgeville	---	15.00
Rising Sun	1849	20.00
Rock Hall	1806-50's	35/15.00
Rock Run	1827-50's	15.00
Rockville	1831-35	20.00
Rocky Hall	1817	25.00
Rossville	1845-47	25.00
Rowlandsville	1830-47	20.00
Rushville	1836-37	30.00
Rustintown	---	15.00
Saint Clements Bay	1825-30	35.00
St. Denis	1850's	25.00
Saint Inigoes	1801-50's	35/15.00
Saint Leonards	1796-1850's	150/15.00
St. Martins	1814	30.00
Saint Michaels	1801-50's	50/15.00
*Salisbury	1842-45	---
Sams Creek	1840-47	25.00
Sandy Hill	1830-50's	25.00
Savage	1836-51	15.00
Savinton	1815-25	30.00
Selbysport	1834-50's	25.00
Shade Mills	1849	25.00
Smithsburg	1829-50's	15.00
Snow Hill	1832	35.00
South River	1847-50's	15.00
Sudlersville	1839-50's	15.00
Taney Town	1822,1846	75/15.00
Tracy's Landing	1803-50's	35/15.00
Trap	1797-1811	125.00
Trappe	1813-50's	35/15.00
Triadelphia	1849	25.00
Union Bridge	1816-50's	35/15.00
Union Meeting House	1828-50's	25/15.00

Town	Dates Seen	Value
Uniontown or Union Town	1815-50's	25/15.00
Unionville	1826-50's	25.00
Upper Marlborough	1795	150.00
Upper Trappe	1849-50's	25.00
Utica Mills	1820-50's	15.00
Vienna	1832	20.00
Warren	1844	15.00
Warwick	1789-1850's	150/15.00
Washingtonville	1848	20.00
*Waterloo	1824	---
Watkins Tavern	1833	40.00
West Friendship	1829	45.00
Westport	1801-50's	35/15.00
West River	1846	25.00
Whitelysburg	1800-03	50.00
Wms Port or Williamsport	1803-39	20.00
Winston	1853-56	20.00
Woodstock	1853	15.00
Young Glades	1830	40.00
Zion	1849-50's	20.00

The absence of a listing of a specific marking in this catalog does not necessarily imply unusual scarcity or high price. Information is invited regarding unlisted markings for inclusion in future editions of the catalog.

Read the contents of your covers. Historical contents may be of greater value than the postal markings.

Higher prices listed for green, yellow, brown or orange markings are for bright, true colors.

Price depends on demand as much or more than on rarity. Many statehood town postmarks exist in very small numbers, yet are reasonably priced

Read the Introduction to this catalog.

The first day of a rate change greatly increases the value of a cover.

When the same marking is used for ten or more years, the early dates usually sell for more than the late dates.

MASSACHUSETTS

One of the Thirteen Original Colonies

POPULATION

1790 - 379,000	1830 - 610,000
1800 - 423,000	1840 - 738,000
1810 - 472,000	1850 - 995,000
1820 - 523,000	1860 - 1,231,000

COLONIAL PERIOD

Joined the United States Feb.6, 1788.Colonial postmark period ended Sept. 21, 1788.

BRITISH COLONIAL POSTMARKS

Boston postmarks are shown separately at the end of this section.

H.hole(Holmes Hole)(Sept.7,1765;Ms;Black) 2000.00

MH

MHd(Marblehead)(1766-67;Ms,Black) 1000.00

Newby Sept 2 1755

Newby(Sept.2,1755;Ms;Black) 1500.00

**NEWBURY
FEB:3**

NEWBURY(E)(Feb.3,1775;SL-28x5,MDD below;Black) . 1500.00
(L)(March 28,1775) 1200.00

MA

Npt(Newburyport)(Aug.2,1772;Ms;Black) 1000.00

NP 2-16

NP(Newburyport)(E)(-,1768;Ms;Black) --
(L)(March 21,1771;Ms;Black) --

N Port(Newburyport)(June 3,1774;Ms;Black) 1000.00

Salem free 1763

Salem(E)(Sept.1,1763;Ms;PM free frank;Brown) --
(L)(Nov.22,1763;PM free frank) --

Salem

Salem Sh(1754;Ms;Black)See Ocean Mail Listing --

Sa

Sa(Salem)(E)(Dec.16,1766;CD;Ms,Black) 1200.00
(L)(Aug.17,1767) 1000.00

Town Postmark Dates Seen Size Color Value

Salem Sept 2:18

Sa Sh(Salem)(E)(1757;Ms;Brown) datelined St.Eustatia --
(L)(July 19,1766) datelined Newfoundland --

SALEM

JAN.7

SALEM(Backstamp)(Jan.7,1774;SL-17x4;Black) 1200.00

SALEM

APR.1

SALEM(Backstamp)(E)(April 1,1774;SL-19x5.5,
MDD below;Black) 1200.00
(L)(Feb.18,1775) 1000.00

**MASS. PROVINCIAL CONGRESS
CONSTITUTIONAL POST**

Cambridge 10x

Cambridge(May 26,1775;Ms;Black)* 1500.00
*This letter is datelined Philadelphia 26 May 1775. It was sent to Cambridge by Express from Samuel Ward to his son in Westery via Mass. Provincial Post.

Springf. 3

Springf.(July 3,1775;Ms;Black) --

**AMERICAN CONGRESS AND
CONFEDERATION POSTMARKS**

Cam 4 Jan 4

Camb.(Cambridge)(E)(Jan.4,1776;Ms;Red) 1200.00
(L)(April 25,1776) 1200.00

G Town(Nov.6,1775;Ms) 1500.00

MARBLEHEAD

AP:12

MARBLEHEAD(Backstamp)(Apr.12,1775;SL-41x3,MDD;
Black) 1500.00

NP

NP(Newburyport)(E)(Jan.16,1776;Ms;Black) 1000.00
(L)(July 1,1783) 800.00

Newburyport 2-16

Newburyport(Oct.24,1783;Ms;Black) 750.00

MASSACHUSETTS

Town	Postmark	Dates Seen	Size	Color	Value
	<i>Newburyport</i>				
Newburyport	(March 1788;Ms;Black)				500.00

SALEM
(14 MA)

SALEM(E)	(May 7, 1783;SL-36x6,CD under town mark; Red)	750.00
(L)	(May 14, 1783)	600.00
Same	(June 18, 1783;FREE;Blue)	750.00
(E)	(Feb. 6, 1784;SL-32x6;Red)	600.00
(E)	(Dec. 11, 1784;CD;Greenish-black)	750.00
(L)	(May 9, 1786)	600.00
(E)	(Oct. 7, 1786;Blue)	600.00
(L)	(Nov. 24, 1787)	500.00

Springfield July 13 ^{Duty 1-8}

Springfield	(July 13, 1776;Ms;Black)	---
-------------	--------------------------	-----

Stockbridge

Stockbridge(E)	(Jan. 27, 1787;Ms;Black)	1500.00
(L)	(June 27, 1787)	1200.00

Wat

Wat(Watertown)	(Feb. 1776;Ms;Black)	1000.00
----------------	----------------------	---------

WORCEST.
ER. MAY 22

WORCEST/ER,	(May 22, 1786;SL-26x7,MDD;Black)	750.00
-------------	----------------------------------	--------

Worcester June 30.

Worcester	(June 30, 1788;SL-28x5;Black)	500.00
-----------	-------------------------------	--------

STATEHOOD PERIOD

Effective Sept. 22, 1788

HANDSTAMPED TOWN POSTMARKS

(Circle handstamps unless otherwise noted:
SL - straightline, O - oval, arc, box, etc.)

ABINGTON,MASS.	(1819-25;O-28x23;Red)	50.00
Same	(1826-35;O-28x25;FREE;Red)	40.00
Same	(1835-41;DO-28x23.5;FREE;Red)	40.00
ABINGTON/Mas.	(1843-55;30;PAID,3,5,PAID/3[C];Black)	10.00
ACTON/MASS.	(1847-51;DC-32;Red,Black)	20.00
Same/MASS.	(1852-54;30;PAID/3[C];Blue,Black)	10.00
ADAMS MS.	(1831;SL-28x5;Red,Violet)	150.00

ADAMS
AG 14
MS

ADAMS/MS.	(--;O-32x25;FREE;Magenta,Red)	100.00
ADAMS/Mass.	(1837-47;32;PAID,5;Red,Black)	10.00

Town	Postmark	Dates Seen	Size	Color	Value
AMESBURY/MS.	(1823-28;DC-29-19;Black,Red)				20.00

AMESBURY
JAN 23
MS

AMESBURY./MS	(1831-33;DC-27-25,dotted outer circle; Red)	25.00
Same	(1831;DC-27-16, solid lines; Red)	20.00
Same/Ms.	(1831;dotted C-30;FREE;Red)	20.00
Same	(1836;30;Green,Orange)	25.00
Same	(1844-45;30;5;Red)	10.00
Same	(1850's;29;PAID,3;Black)	10.00
AMHERST MS	(1813;22;Red)	25.00
Same/Mss.	(1820-22;DC-25;Magenta,Black)	20.00
Same/MASS.	(date vertical;"A" in MASS lower)(1831; 30.5,Red,Black)	20.00
AMHERST/MS	(misspelled)(1831;31;Red)	50.00
AMHERST/MS.	(1831-34;31;Red,Black)	10.00
Same/MASS("A" in MASS lower)	(1831-33;30.5;Black, Red)	15.00
Same, Ms.	(1837-41;30;Red)	10.00
Same	(1839;30;Orange)	15.00
Same	(1841-45;30;6,10,12-1/2,18-3/4;Red)	20.00
Same	(1843;large 25;Red)	20.00
Same	(1845-52;30,5,FREE,PAID;Red,Orange)	10.00
Same	(1846;PAID,5,10;Green)	15.00
Same	(1851-52;30;PAID/3[cts. [C-25];Red,Blue, Greenish,Black)	15.00

ANDR MS
JAN 20

ANDR.MS.	("R" & "S" high)(1817-22;30;Dark purple,Black)	25.00
Same	(1821-34;30;PAID;Red,Brown)	15.00
Same	(with fleuron)(1836-37;29;PAID;Red)	20.00
ANDOVER/Ms.	(1839-52;30;PAID,5,3,FREE; Red,Blue,Black)	10.00
Same	(1843;Yellow)	150.00
Same	(1850's;PAID/3[C];Green)	25.00
Same	(1850's;33;PAID/3[arc];FREE;Blue,Black)	10.00
Same/MASS.	(1855;32;PAID/3[arc];Blue)	30.00

ANNISQUAM
DEC 21
MASS.

PAID

ANNISQUAM/MASS.	(1852;28;PAID,PAID[box],5[C];Red)	10.00
Same	(1855;30;PAID/3[C];Black)	10.00
ASHBURNHAM/Mass.	(1844-50;30;PAID;Red)	10.00
Same/MASS.	(1850-53;30;PAID/3[C];Black)	10.00
ASHBY/Mass.	(1854;31;PAID/3[C];Black)	15.00

ASHFIELD
Mar 23
MASS.

ASHFIELD
Mar 23
MASS.

ASHFIELD/MSS	(crude serif letters)(1838;C-30,NOR; negative"MSS" in collar band;10;Black)	200.00
Same	(1846-51;5;Red,Orange)	200.00
Same	(1852;5;Green)	250.00
ASHFIELD/Mass.	(1849;28;PAID,5;Red)	10.00
Same/MASS.	(sans-serif letters)(1850-52;28.5,NOR; 5,PAID/3[C];Red-orange,Black)	30.00
Same	(1852-54;Green)	50.00
ASHLAND/Ms.	(1849-50's;32;PAID/5{octagon};Red,Black)	15.00
ATHOL/Mass.	(1840-52;31;PAID,3,FREE,5;Red,Brown, Blue,Black)	10.00
Same	(1849-52;Green)	15.00

MASSACHUSETTS


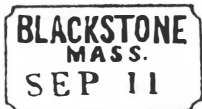
Town	Postmark	Dates Seen	Size	Color	Value
ATHOL DEPOT/Mass.	(1851-55;30;PAID 3;Black)				20.00
ATTLEBORO MS.	(1836;SL-50x3;MDD;Black)				150.00



ATTLEBORO/Mass.	(1838;31;Black)				10.00
ATTLEBORO/Mass.	(1838-49;30;PAID;Red,Blue,Black)				10.00
ATTLEBOROUGH/MS.	(1851-52;33.5;PAID,3,5;Blue,Black)				10.00
AUBURNDALE/MASS.	(1852;30;PAID/3[C];Black)				15.00
AUBURN DALE/MASS.	(1854;DC-33;PAID 3[C];Black)				20.00
BALDWINVILLE/MASS.	(1828;31;Black)				15.00
Same	(1841-50;DC-30;PAID,5;Blue,Black,Orange)				20.00
BALDWINVILLE/MASS.	(1850's;31;PAID/3[C];Blue)				10.00
BALLARDVALE/MASS.	(1852;33;PAID/3[F];Brown)				15.00
BARNSTABLE/Ms.	(1848-50;32.5;PAID;Blue)				10.00
Same/MASS.	(1852-53;32.5;PAID/3[C];Blue)				10.00
BARRE/MS	(1822;cogwheel C-25;Black)				40.00
Same/Ms.	(1836-53;30;PAID;Red,Black)				10.00
Same	(1841;30;FREE;Brown)				15.00
Same/MASS	(1850's;32;PAID/3[arc];Red,Black)				10.00
Same/MS.	(1863;30;FREE;Red,Black)				10.00
BARRE PLAINS/MAS.	(1853;29;PAID/3[C];FREE;Red)				15.00
BEDFORD/Mas	(1852;30;PAID 3;Red)				10.00
BELCHERTOWN/MS.	(1820;DC-25;Black)				25.00
Same/Ms.	("s"high)(1840-50's;30.5;box);PAID/3[C-20];FREE;Red,Blue)				10.00
BELLINGHAM/Mass.	(-;30.5;[C];Black)				15.00
BERKLEY, MASS.	(1832-25;Black)				15.00
Same	(1832-33;DC-26;Black)				20.00
BERKSHIRE/Mass(-;DC-26;PAID 5;Black)					20.00
Same/MASS.	(1850's;33;PAID/3[C];Black)				10.00
BERLIN/MS.	(1852;31;PAID;Black)				10.00
Same/Mass.	(1853;30;PAID/3[C];Red)				10.00
BERNARDSTON/MS.	(1833;30;Red)				10.00
Same/MASS.	(1843-47;28;PAID;Red)				10.00



Same	(1849-51;DC-32;PAID 5;Blue)				20.00
Same/MS.	(1849-51;32;FREE;V,Blue,Black)				10.00
Same/MAS.	(1853;31;PAID 3;Blue)				10.00
BEVERLY(1794;SL-27x4.5;MDD;Red)					300.00
BEVRLY*(1794;SL--;MDD;Red)					525.00
BEVERLY.MS	(1815;O-26x23;NOR;Red)				75.00
BEVERLY Ms.	(1816-21;half circle--;Black)				150.00
BEVERLY/MS.	(1835;30;PAID, FREE;Red)				10.00
Same	(1850's;31;PAID, V, PAID/3[C];Blue)				10.00
BILLERICA, MS.	(1847-49;32.5;FREE;Red,Blue)				10.00
BLACKSTONE/MASS.	(1831;30;FREE;Black)				10.00
Same	(1834-38;30;6,10;PAID[rate attached];Black)				35.00
Same	(1850-52;31;10;PAID/3[C, box];Black)				10.00
BLACKSTONE, MASS.	(1851;SL-39x3;MDD below; PAID/3[box];Blue)				200.00



Same/MASS.	(1851;box 33x18;MDD third line;PAID;Blue)				150.00
BLANDFORD MS.	(1839;SL-39.5x2.5;Black)				150.00
BLANDFORD/MASS.	(1850-55;28;PAID/3[C];PAID,5;Red,Black)				10.00
BLANFORD/Mass.	(misspelled)(1852-54;28;PAID/3[C];Red)				25.00
BOLTON/MASS.	(1854;28;PAID 3;Red)				15.00
BOND'S VILLAGE/Mass.	(1853-57;34;PAID/3[C];FREE;Green)				30.00
Same/MS(-;26;PM FREE;Red)					10.00
BOSTON	See separate listing at end of Mass.section				---
BOXFORD/MASS.	(1844-56;DC-28;PAID;Blue)				30.00
BOYLSTON/MS.	(1860's;30;Black)				10.00
BRADFORD/MS.	(1830-37;29;Black)				25.00

Town	Postmark	Dates Seen	Size	Color	Value
------	----------	------------	------	-------	-------



Same(WEST blocked out)/Mass.	(1843;30;Red)				15.00
Same/Ms.	(-;30.5;Red,Blue)				10.00
BRAGGVILLE/MASS.	(-;32;PAID;Red)				15.00
BRAINTREE/Ms.	(1849-54;33.5;PAID;Red,Black)				15.00
BREWSTER/MS(-;30.5;10;Red)					10.00
Same/MASS.	(1852;32;PAID/3[C];Black)				10.00
BRIDGEWATER/Ms.	(1821;DC-28;Red)				25.00
Same/MASS.	(1830-33;DC-28;Red)				25.00
Same/Ms.	(1835-51;30;PAID,5;PAID/3[C];Red,Blue)				10.00
BRIGHTON, MASS.	(1836;O-27x21;Red)				75.00
BRIGHTON/Mass.	(1844;30;PAID,3;Red)				10.00
Same/MS.	(1844-46;30;PAID,5;Red)				10.00
BRIMFIELD/MASS	(1829;DO-29x24.5;Red)				100.00
BRIMFIELD/MASS.	(1832-40;O-27x25;Red)				75.00
BRIMFIELD/Ms.	(1839-50's;30;PAID/3[C];FREE;Red,Blue)				10.00
Same/MASS	(1842;32;Red)				10.00
BROOKFIELD/MASS	(1833;30;Red)				10.00
BROOKFIELD/MASS	(1834;fancy O-32x23;Black)				150.00
BROOKFIELD/MAS.	(1834-36;30;6 and PAID attached; Black)				35.00
Same	(18-3/4[attached rate];Red)				45.00
Same	(1853;30;PAID, PAID/3[C];Red)				10.00
Same/MASS.	(1855;32;PAID;Red,Black)				10.00
BROOKLINE/MASS.	(1837-43;30;10,12-1/2,18-3/4 attached rates;PAID;Red,Black)				35.00
BROOKLINE/MASS.	(1848-51;DO-32x16;PAID,5,10;Red)				35.00
BYFIELD/MASS	(1850-51;29;PAID,PAID[box];FREE[box];3[C];Red)				20.00
Same/MAS	(1850-51;29;PAID/3;FREE[box];Red)				15.00
CABOTVILLE/Ms.	(1841-47;31;PAID,5;FREE;Red,Blue,Blue-green)				15.00
Same	(1847;31;negative 5[C];Red)				30.00



CAMBRIDGE/MASS.	(1832-33;30;Black)				10.00
Same(date vertical)	(1834;30;Black)				15.00
Same/Ms.	(1835-40;31;PAID,negative 5[oval];Red,Black)				15.00
Same/Mass.	(1835;32;PAID;Red)				10.00
Same/MASS.	(1846;DC-27;Black)				15.00
Same/Ms	(1849-50;30;PAID,2,3,5,V,X;Red,Blue)				10.00
Same(double rated XX)					50.00
Same	(1847-51;30;PAID/3[C];Blue)				10.00
Same/MASS.	(1854;31;PAID 3;Black)				10.00
Same/MASS("ASS"small)	(1860;--;FREE;--)				10.00



CAMBRIDGEPORT/MASS.	(1828-41;DC-26-5; "18"of year date handstamped;Red,Black,Blue)				35.00
Same	(1830;30;18-3/4,25[attached rates];Black)				35.00
Same	(1830-31;30;FREE;Red)				10.00
Same MASS	(1832;29;Red)				10.00
CAMBRIDGE PORT MASS	(1832;29;Red)				10.00
CAMBRIDGE-PORT/MASS	(1837-41;DC-28,YMDD;PAID;Red,Blue,Black)				30.00
CAMBRIDGEPORT/Mass.	(1844-50;29;PAID,5,5;[C];Red,Blue)				10.00
Same	(1850-53;30;PAID,5;PAID/3[C];Blue,Black)				10.00
CAMPELLO/MASS.	(1850-51;DO-33x22.5;PAID 3;Red,Blue,Black)				75.00
CAMPELLO/MASS.	(1852;DC--;PAID 3;Blue)				30.00
CANTON	(1811;SL-34x5;Red,Black)				150.00
CANTO*(1811;SL--;--)					150.00

MASSACHUSETTS

Town	Postmark	Dates Seen	Size	Color	Value
CANTON/MASS.	(1835;30;12-1/2,18-3/4 attached rates;				
	Red)				35.00
	Same/Mass.(1840-42;30;Black)				10.00
	Same/MS.(1847-50;32;PAID,5,10;Green)				20.00
	Same(1850-52;32;PAID,3,5;Red,Black)				10.00
	Same/MASS.PAID(1850's;31;Black)				10.00
CENTRE UXBRIDGE	(1828;SL-53x3;Black)				150.00
CENTRE UX(brid)GE	("brid"inked in)(1828;SL-53x3;Black)				150.00
CENTREVILLE/Ms.	(1850;31;PAID,5,Blue)				15.00
	Same/MASS.(1851-55;31;PAID/3[C];Blue)				15.00
CHARLEMONT/MASS.	(1842;31;Red)				10.00
	Same/Mas.(1853-60;30;FREE,10[C];PAID/3[C];Black)				10.00
CHARLESTOWN/MS.	(1822-29;DC-23;Red,Black)				30.00
	Same(1828;28;NOR;Red)				25.00



CHARLESTOWN/MASS.	(1831-39;dotted O-32x19; PAID;Red,Black)				30.00
	Same(Green)				60.00
CHARLESTOWN/MS.	(1839-47;30;PAID,5,10;FREE; Red,Blue,Black)				10.00
	Same(1840;30;FREE;Green)				20.00
	Same(1843;30;25;Red)				10.00
	Same(1851-54;5;PAID/3[arc];Red,Black)				10.00
	Same/MASS.(-;33;PAID;Black)				10.00
	Same MASS/PAID(1854-55;33;Red,Black)				15.00
Charlestown Mass	(1862;SL-65x5;Red)				100.00
CHARLTON/MASS.	(1850's;27,5;PAID/3[C];Red)				10.00
	Same/Mas.(-;-;PAID/3[C];-)				10.00
CHARLTON DEPOT/Mass.	(1850;30;PAID/3[C];Red)				15.00
CHATHAM/Mass.	(1839-42;30;Red,Blue)				10.00
	Same(1843;30;PAID;Green)				20.00
	Same(1850's;30;PAID,3,5;Blue)				10.00
CHELMSFORD Ms.	("s"high)(1828-29;SL-43x3,MD; Brown,Red)				150.00
	Same MS.(1829;SL-46x3,MD;Black)				100.00
	Same MASS(1848;SL-25x2,MDD below;5;Red)				100.00



CHELSEA/MASS.	(1832;32;Black)				10.00
	Same/MS.(1843-49;30;PAID,5,10;Red)				10.00
	Same/Mass.(1852;32;PAID,3;Red,Black)				10.00
	Same/MASS.("ASS"small)(1861;32;FREE;Red)				10.00
CHESHIRE/MASS.	(1850-52;28;PAID[box],5[C];Red)				15.00
	Same(1851-52;28;PAID,III[C];Red)				50.00
	Same(1854;32;PAID/3[C];Red)				10.00
CHESTER FACTORIES/Ms.	(1854;32;PAID;Blue)				20.00
CHESTERFIELD MS.	(1828;SL-46x3,5;Black)				200.00
CHESTERFIELD(italics)	(1838;SL-43x2;PAID;Black)				150.00
CHESTERFIELD/MASS.	(1853-55;30;PAID;Black)				10.00



CHESTERVILLE/Ms.	(1850;34;5,10;FREE;Red,Blue)				15.00
	Same(1850;Green)				20.00
	Same(1852;29;PAID III[F];Red,Brown)				50.00
	Same(1854;33;PAID/3[C];Black)				10.00
	Same(1854;Green)				20.00
CHICOPEE/MS.	(1839;30;5;Red)				10.00
	Same/MS.(1845-50;32;PAID,5;Red,Blue)				10.00
CHICOPEE MASS.	(1848;SL-25,5x2,MDD below;5;Red)				100.00
CHICOPEE/5(no"Ms")	(1848-50;33;PAID;Red,Blue)				10.00
	Same/Mass.(1853-55;30;PAID;Red)				10.00
	Same/Mass(FREE;Blue,Olive-green)				15.00
	Same Ms./3 PAID(1853;32;Red)				10.00
	Same Mass./FREE(1850's;30;Red,Blue,Black)				15.00
	Same MS./PAID(-;-;Red)				15.00

Town	Postmark	Dates Seen	Size	Color	Value
------	----------	------------	------	-------	-------



PAID 2

	Same/Mass(1863;-;YMDD;PAID 2;-)Drop rate				75.00
CHICOPEE FACTORY/MS.	(1830-36;DC-29;FREE;Red)				30.00
CHICOPEE FALLS, MASS.	(1839;O-30x23;NOR;Red)				75.00
CHICOPEE FALLS/Ms.	(1839-41;30;PAID,FREE; Blue-green,Blue)				15.00
	Same(1848-55;30;PAID,5,10[C];Red,Black)				12.00
CLAPVILLE/Mass.	(1843-50;31;5;Red,Blue,Orange)				15.00
	Same(-;31;FREE;Vivid Blue)				20.00
	Same(1845;Green)				35.00

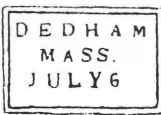


	Same(1852-53;30;PAID/3[C-20];Red,Blue,Black, Greenish)				40.00
CLINTON/Ms.	(1848-50;31;5;PAID,5;Red)				10.00
	Same(1852-55;32;PAID,3;Brown)				10.00
CLINTONVILLE/MS.	(1848-50;32;PAID,5;Red)				30.00
COCHESSETT/MASS	(1850's;30;NOR;Brown)				20.00
COHASSET/MASS.	(1850's;30-31;PAID,3;Red,Black)				15.00
	Same(1854;DC-31;PAID,3;Black)				25.00
COLD SPRINGS/MASS	(-;DC-34;PAID/3[C];Black)				30.00
COLERAINE/MASS.	(1849-54;DC-31;PAID,5;FREE;Red)				20.00
COLERAIN/MS.	(1862;25;FREE[box];Black)				10.00
COLLINS DEPOT/Mass	(1853;29;PAID/3[C-22];Red)				20.00
CONCORD/MASS.	(1828;O--;rope-like outer rim;Black)				100.00
CONCORD/MAS.	(1834-43;30;PAID,FREE;Red,Black)				10.00
	Same/MS.(1848-51;31;PAID,5;Red)				10.00
	Same/MASS("ASS"small)(1850's;30;PAID,3;Black)				10.00
CONWAY(1832;box of stars 39x12,MDD below;Red)					200.00
CONWAY/MS.	(1845-47;31;PAID,5;Red,Blue)				10.00
	Same(1851-52;32;PAID/3[C,20];Black)				10.00
CORDAVILLE/Mass.	(-;29;Black)				10.00
	Same/MASS.(1852;32;PAID/3[C];Black)				10.00
COTUITPORT/MAS.	(1850's;30;PAID/3[C];Red)				20.00
CUMMINGTON WEST/VILLAGE/MASS	(1855;40; PAID/3[C];Black)				40.00
CURTISVILLE/MS.	(1835-45;31;PAID;Red)				15.00
DALTON/MS.	(1839-55;31;PAID;Red,Black)				10.00
DANA, MASS.	(1838;-;Black)				15.00
DANVERS/MASS.	(1832-36;30;Red)				10.00



	Same(1833-41;DLDC-31;PAID;Red)				45.00
	Same/Mass.(1836-52;30;large 5;Blue,Black,Red)				15.00
	Same/Mass.(ca.1845;30;PAID,2(drop rate);Red)				75.00
	Same MASS./3 PAID(1855;33;Red,Blue)				15.00
DANVERSPORT/MS.	(1839-52;30;Red,Black)				10.00
	Same/MS.(1852;32;PAID/3[oval];Black)				20.00
	Same MS/PAID(1853;33;PAID/3[oval];Black)				20.00
	Same/MAS.(1853;31;PAID/3[C];Black)				10.00
	Same/MASS(1856;30;10;Red)				10.00
DEDHAM(1799;SL-19x2,5,MDD below;Black)					200.00
DEDHAM MS	(1813;26;Black)				25.00
DEDHAM/MASS.	(1833;box 23x14,MDD third line;PAID, FREE;Red,Black)				150.00
	Same(1833-34;box 20x7,MDD third line;Red,Brown, Black)				150.00
	Same MASS("ASS"small)(1834-37;DL-box 28x18, MDD third line;FREE[line above & below];Red,Blue)				150.00
	Same MASS.(1835-37;PAID[DO])				150.00

MASACHUSETTS

Town	Postmark	Dates Seen	Size	Color	Value
					
Same	(1835-38;DL-box 22x18,MDD third line; Red,Blue,Purple)				150.00
DEDHAM,MS.	(1841-48;29;5;Black)				10.00
Same/Ms.	(1849;29;5;Red)				10.00
Same/MASS	(1856;31;PAID;Red)				10.00
Same/Ms.	(1850-52;29;PAID 1,PAID 2;Red,Magenta,Black)				75.00
Same/MASS	("ASS"small)(1855;PAID 1;Red)				75.00
DEER FIELD/Mass.	(1843-53;30;PAID,FREE;Red)				10.00
DENNIS/Mass.	(1854;32;PAID/3[C];Green)				20.00
DIGHTON	(1831;SL-16.5x2,MDD;Black)				150.00
DORCHESTER/MS.	(1833;33;Black)				15.00
Same	(1852;32;PAID 3;Black)				10.00
Same/MASS.	(1850's-63;33;PAID,3,5;Black)				10.00
DUDLEY/MS.	(1825;29;Red)				15.00
DUDLEY/MS.	(-;O-25x21;Black)				75.00
DUDLEY/MS.	(1850's;28;PAID/3;Blue)				10.00
Same	(1851;DC-28;5;Blue)				20.00
Same/Ms.	(1855;30;PAID 3;Green)				20.00



Paid 3

DUXBURY/Mass.	(1840-53;30;PAID,3,5,10,PAID 3[SL],FREE; Red,Black)	10.00
Same	(PAID,6)	40.00
EAST ABINGTON/MASS.	(1837;28;Blue)	15.00
Same Mass.	/5cts(1851;28;Red)	20.00
Same/MASS.	(1846;DC-27;Red)	20.00
Same MASS.	/3cts(1851;28;PAID[arc];Blue)	15.00
Same/MASS	(1849;27;5;Black)	10.00



EAST BOSTON/Ms.	(1850-53;34;5,10,PAID,3;Blue,Black)	10.00
E. BRIDGEWATER/MASS.	(1818-20;-;PAID;Red)	10.00
Same	(1820-32;DC-28-24;FREE[box];Red)	30.00
Same	(1820;FREE M.K.PM;Purple)	75.00
Same/Ms	(1828-38;30;PAID;Red,Blue)	10.00
Same	(1832;30;18-31/4[attached rate];Red)	35.00
Same/MASS	(1837;30,NOR;Red)	35.00
Same	(1837;WAY)See Way Mail Listing	--



Same/MS.	(1838;28;Red)	10.00
Same	(1840-45;31;PAID;Red,Blue,Black)	10.00
Same/MASS	(1847-51;DC-31-25;5,10,PAID/3[large C];Blue)	20.00
Same/MS	(1850's;31;PAID/3[C];Blue)	10.00
EAST BRIDGEWATER MS	(1838;28,NOR;Red)	35.00
Same	(1843;30;10[attached];Blue)	40.00
EAST BROOKFIELD/MASS.	(1848-52;29;5,Red,Black)	10.00
EAST.CAMBRIDGE.MS.	(1829-36;DC-27;Red)	30.00
Same(no dots)	(1837-51;30;5,PAID;Red,Blue,Black)	20.00
Same/MASS	("ASS"small)(1861;31;PAID/3[C];FREE;Black)	10.00
EAST-CHELMSFORD/MASS	(1825;O-25x22,NOR;Red)	100.00
EAST DENNIS/MASS.	(1852-54;31;PAID,PAID/3[C-20];Black)	25.00
EAST DOUGLASS/MS.	(1849-51;33;5;Red,Blue)	10.00
Same	(1850's;33;large fancy PAID 3;Red)	35.00

Town	Postmark	Dates Seen	Size	Color	Value
EAST FALMOUTH/Mass.	(1852;30;PAID/3[C];Blue)				15.00
EAST GLOUCESTER/MS.	(c.1861;-;free P.O.B.[ms];Black)				20.00
E.GRANVILLE MS.	(1832;SL-40x3;Black)				150.00
E.GRANVILLE MS	(1834;arc 25x18;Red)				150.00
EAST GRANVILLE	(ms"Mass"or"Ms" in center)(1838-40;24,NOR;Red,Black)				30.00
Same Mass.	("Mass" in center inverted)(1843;26;Red)				20.00

East Granville Mass

FREE. I. Coody PM

East Granville Mass.	(1844-45;SL-;FREE, P.M.frank below, also EAST GRANVILLE MASS.[DC-27];Black)	800.00
EAST GRANVILLE/MASS	(1843-46;DC-27;Red)	20.00
Same	(1846;FIVE[oval 21x17];Red)	40.00
Same MASS.	(1847;DC-;TEN in heavy dotted circle;Black)	75.00



Same	(1851;25;FIVE CENTS[oval 24x17],THREE/./PAID [oval 25x18];Red)	75.00
EASTHAM/MASS.	(1853-55;28.5;PAID/3[C];Black)	10.00
EASTHAMPTON/Mass.	(1842-51;30;PAID,5,10;Red)	10.00
Same	(1850's;29;PAID,3;Blue)	10.00
EAST HAMPTON/MASS.	(1850's-60;31;PAID/3[C];FREE;Blue,Black)	10.00
EAST LEXINGTON/Mass	(1851;31;PAID/3[C];Black)	15.00
E.LONGMEADOW MS	(1834-35;SL-46x3;Black)	150.00
EASTON Ms	(1811;rough C-25;FREE;Red)	50.00
Same/Mass.	(1843-55;29;PAID,5;Red,Blue)	10.00
Same	(1846;PAID;Green)	20.00
Same	(1847;Black)	10.00
EAST PEPPERELL-MASS.	(1852-55;29;PAID,5,3;Red)	25.00
EAST PRINCETON/Mass.	(1850-53;29;5,PAID/3[C];Red,Black)	15.00



PAID.

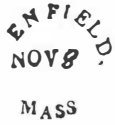
EAST RANDOLPH/MASS	(1831;30;12-1/2,18-3/4,PAID[attached rates];Black)	40.00
E.RANDOLPH/MASS.	(1850;DC-31;5;Red,Blue)	25.00
E.SHEFFIELD/Mass.	(1841-46;35;Black)	10.00
Same/MASS.	(1845-56;34;Green)	20.00
EAST SHEFFIELD/MASS.	(1843;35;Black)	10.00
Same	(1854;34;Black)	10.00



EAST STOUGHTON/MASS.	(1842;arc 28x20;Black)	150.00
EAST STOUGHTON/MASS.	(1850;30;5[C];Black)	15.00
Same	(1852;PAID/3[C];Black)	20.00
EAST WAREHAM/Mass.	(1853;29;PAID/3[C];Red)	10.00
EAST WEYMOUTH/Mass.	(1852;29;FREE,PAID/3[C];Red,Blue)	15.00
EAST WHATELY/MASS.	(1852-53;30;PAID/3;Gray-green)	20.00
EAST WOBURN MS.	(1850's;30;PAID/3[C];Red)	25.00
EDGARTOWN/Ms.	(1839-62;30;PAID,3,5[small],10,PAID/3[C],5[large],FREE;Red,Blue,Black)	15.00
EDGERTOWN/MASS.	(misspelled)(1853;32;PAID 3;Black)	40.00

MASSACHUSETTS

Town Postmark Dates Seen Size Color Value



ENFIELD, MASS (1827-28;20,NOR;Deep Red,Black) 35.00
 Same(M)AS. (1828;30;Red) 15.00
 Same/MASS. (1829-30;21;Red-brown,Purple,Black) 15.00
 ENFIELD,MASS(1830;SL-31x2.5;PAID,pointing hand; Black) 150.00
 ENFIELD/MASS. (1831-37;fancy O-36x23; FREE[fancy scroll];Blue,Black,Red) 200.00
 Same(Purple) 250.00
 ENFIELD/Ms. (1834;30;PAID/3[C];Blue) 10.00
 Same(1845-54;30;V,large 5 in outline,PAID/3[C]; Red,Black) 30.00
 ERVING/MAS("MAS"horizontal)(1856;32;Green) 25.00
 Same/MASS. (1860's;DC-26;FREE[black oval];Red) 25.00
 ESSEX/MASS. (1852-55;32;PAID 3,PAID/3[arc],Black) 10.00
 EXETER,Mass(fleurons)(1854;26;5[C];Red) 20.00
 FAIR HAVEN/MASS. (1831-35;30;Black) 10.00
 FAIRHAVEN/MASS(1837-47;29;Red,Black) 10.00
 FAIR HAVEN/Mass. (1853-54;30;PAID/3[C];Red,Black) 10.00
 FAIRHAVEN/Ms. (1857-62;32;YD;FREE[C];Black) 15.00
 FALL-RIVER/Ms. ("Ms"fancy"s"high)(1845;28;5;Red) 15.00
 FALL RIVER/MS("S"high)(1830;28;Red) 10.00
 Same(1831-40;PAID;Red,Purple,Magenta) 20.00
 Same(1829-33;28;Red) 10.00



Same/Ms. (1837-51;30;5,PAID/3[C],PAID;Red,Blue, Black,Orange) 10.00
 Same(1851;30;40;Red)California rate 75.00
 Same(1851-54;PAID/3[C];Red,Black) 10.00
 FALMOUTH,MS. (1810;SL-50x5.5;Red) 150.00
 Same(1812-21;SL-42x3.5;Red) 150.00
 Same(SHIP)See Ocean Mail Listing
 FALMOUTH/MS. (1833-38;27;Red) 10.00
 Same/Ms. (1842-49;30;PAID,5,10;Red) 10.00
 Same/MASS. (1850's;30;PAID/3;Blue) 10.00
 FARNUMSVILLE, /Mass. (-,30;PAID/3[C];Blue,Black) 10.00
 Same(Green) 20.00



FEEDING-HILLS/MS. (1837-43;29;PAID[oval];Blue) 25.00
 FEEDING HILLS/Mass. (1843;29;Blue) 25.00
 Same/MASS. (1851;28;PAID,5,FREE;Blue) 15.00
 FELTONVILLE/MS(1848;30;5[large oval];Blue) 30.00
 Same(1854;30;PAID/3;Blue) 10.00
 Same./MS. (-,30;PAID/3cts.[rimless C-23];Black) 35.00
 FISKDALE/Ms. (1851;33;5,PAID/3[C],PAID,3;Red,Black) 25.00
 FITCHBURG/MASS. (1836-51;31;5,10;Red,Blue) 10.00
 Same(1842;30;FREE;Red) 10.00
 Same(1851-56;32;5,PAID/3[C];Red,Black) 15.00
 Same(PAID/6[C]) 40.00
 Same("ASS"small)(1850's;32;PAID/3[C];Black) 10.00
 FOXBORO/MASS(1844;29;Black) 35.00
 Same(1850's;30;PAID;Black) 10.00
 FOXBOROUGH/Ms. (1848-50;29;5,PAID 3;Red,Blue) 10.00
 FRAMINGHAM/MASS. (1839;30;6[attached rate];Black) 35.00
 Same/Ms. (1847;30;5;Blue,Black) 10.00
 Same(Green) 20.00
 FRANKLIN/MASS. (1839-40;30;Black) 10.00
 Same/Ms. (1842-50;31;PAID/3[C];Blue) 10.00
 Same(Green) 20.00
 FRANKLIN CITY/MAS. (1859;31;PM frank;Black) 15.00
 FREETOWN/Mass. (1851-54;30;PAID/3[C];Black) 10.00
 GARDNER/Ms. (1849-50's;32;PAID/3[C];Red) 10.00

Town Postmark Dates Seen Size Color Value

GEORGETOWN/MS. (1839;30;Red) 10.00
 Same/Mass. (1841-50's;30;PAID,3[C];Red,Black) 10.00
 GILL,Mass(1831;irregular C-19;Black) 40.00
 GLENDALE/Mass. (-,31;Red) 15.00



Same/Ms. (1860-62;36;FREE;Blue) 30.00

GLOUCESTER*NO*12 GLOU:Ms:

GLOUCESTER(1792;SL-43x5,MDD;Black) 500.00
 GLOU:Ms. (1801;SL-31x5,MDD;Black) 200.00
 GLOUCESTER/Mass. (1803;28;Red) 20.00
 Same/Ms(1809-20;28;Black,Red) 15.00
 GLOUCESTER Ms(1812;SL-43x3.5;Black) 150.00
 Same(SHIP)See Ocean Mail Listing
 GLOUCESTER/MASS. (small letters)(1831-38;28;PAID;Red, Black) 10.00
 Same(SHIP)See Ocean Ship Mail Section
 Same(large letters)(-,28;Red) 10.00
 Same/Ms. (1840-55;30;PAID,3,5,10;Red,Blue) 10.00
 Same/MS. (1853;31;Black) 10.00
 Same/Mass. 1855;33;YD;PAID 3;Blue) 10.00
 GRAFTON/MS. (1830-57;30;PAID,PAID/3[C];Red,Brown, Black) 10.00
 Same(1840;30;Green) 20.00
 Same(1845-48;30;PAID,6;Red) 35.00
 GRANBY/Ms. (1850;33;PAID,5;Red,Blue) 10.00
 Same(1850;33;Green) 20.00
 GRANTVILLE/Mass. (1845,-;Blue) 10.00
 Same/MASS. (1850's;DLC-32;PAID/3[C];Black) 40.00
 Granville Corners/MASS. (-,30;Black) 25.00
 GRASS HILL MS. (1829;SL-25x2.5,MD below;PAID;Black) 200.00
 GREAT BARRINGTON/MS. (1837-50;32;PAID,5,V, shaded V, FREE;Red,Black) 20.00
 Same(-,30;10[box];Red) 15.00
 Same(1852-54;32;PAID,3[C],3[octagon];Red,Black) 15.00
 GT.BARRINGTON/MASS. ("T"high)(1853-55;32;5, PAID/3[C];Black) 10.00
 Same(1853-55;32;POST OFFICE BUSINESS FREE[C-30]; Black) 40.00



GREENFIELD MS. (1812;33;5;Black) 15.00
 Same MS(1822;30,NOR;Black) 30.00
 Same(1823;31;Red) 10.00
 Same(1824-36;30;Red,Black) 10.00
 Same(1833-41;29;Red,Black) 10.00
 Same/Ms. (1841-52;30;PAID/3[C],PAID;Red,Black) 10.00
 Same(-,30;ONE CENT[C];Black) 100.00
 Same(1854;30;5[C] overstruck with ONE CENT[SL]; Black) 150.00
 Same(1855;30;PAID/6,PAID/10[C-20];Black) 35.00
 Same(1852-53;large 3 over PAID[scroll];Red) 50.00
 Same/MASS. (-,25;DROP/1ct[C-23];-) 75.00



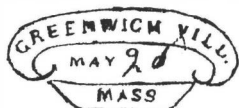
GREENWICH/MASS(1830-34;O-25x19,NOR;PAID,FREE; Red,Orange,Blue,Black) 50.00
 GREENWICH/MASS(1834;DC-22 with sawtooth rim; Black) 100.00
 Same/Ms. (1835-37;fancy O-33x24;FREE; Blue-green) 200.00
 GREENWICH/Ms. (1851;30;5;Red) 10.00
 GREENWICH VILLAGE.MSS. (1827-29;SL-40x2,YMDD; FREE;Black) 150.00

MASSACHUSETTS

Town Postmark Dates Seen Size Color Value
 GREENWICH VILLAGE MASS.(1828;SL-100x4,YMDD;
 Black) 200.00



GREENWICH VILLAGE MSS Co H(for County Hampshire)
 (1829;C-- of individual solid teeth;Green) 500.00
 ..GREENWICH VILLAGE MASS..(1834;fancy DC--,
 sun rays in outline;Black) 500.00
 GREENWICH VILLAGE/MSS(-- or month)(1834;
 fancy DC--;sun rays in outline;FREE;Black) 500.00



GREENWICH VILL./MASS(1834;fancy O--;Red) 300.00
 GREENWICH VILLAGE MS.(1840;SL-41x2;Black) 150.00
 GROTON/Mass.(1841-52;30;5,10,PAID,PAID/3[C];Red,
 Black) 10.00
 Same/MASS.(1847-49;30;Red) 10.00



Same(1852;30;PAID,V,PAID/3[F];Orange,Black) 30.00
 GROUT'S CORNER/MS.(1849-51;32;Red,Black) 30.00



5

GROVELAND,MASS./5 Cents(1850-51;29;Black) 30.00
 Same/MASS.(1855-56;31;PAID/3,FREE;Green-black) 10.00
 GROVELAND,Mass 3cts(ca.1851;29;5;Black) 30.00
 HADLEY MS.(1828;SL-28x4;Black) 150.00
 HADLEY/MASS.(1831;30;Black) 10.00
 Same/Mass.(1845-49;30;PAID,5,3;Red,Blue) 10.00
 Same/MASS.(1841;31;Green) 20.00
 Same(1851;32;PAID 3,FREE;Black) 10.00
 HALIFAX/Mass.(1850's;29;PAID/3[C];Black) 20.00
 HANCOCK/MS.("S"high)(1850's;30;PAID;Black) 15.00
 HANOVER/MS.(1822;O-52x31;Orange) 75.00
 HANOVER/Mass.(1847-51;30;PAID;Blue,Black) 10.00
 HANSON/--(ca.1850;--;Black) 10.00
 HARDWICK/Ms.(ornaments)(1828-50;O-31x24;
 Red,Greenish,Blue) 50.00
 Same Ms(ornaments below)(1850's;O--;Black) 75.00
 HARRISON SQUARE/Mass.(1849;DC-31;5;Black) 30.00



HARRISON/SQUARE,MS("MS" in scroll attached below)
 (1851;DC-30-15;PAID,5,10,PAID/3[oval];
 Red,Black) 150.00
 HARRISON SQUARE/Mass.(1854;32;PAID/3[C];Red,Black) 15.00

Town Postmark Dates Seen Size Color Value



HARVARD/MASS.(1845;31;Red) 15.00
 Same/Ms.(1854;32;Black) 10.00
 HARWICH/MS.(1842;30;Red) 10.00
 Same/Ms.--(33;5;Red) 10.00
 HARWICH PORT/Mass.(1850-54;30;5[C],PAID/3[C];
 Red,Black) 10.00
 HATFIELD/Ms.(1834;30;Red) 10.00
 Same/MASS.(1850;32;5,PAID,3,PAID/3[C];Red,Black) 10.00
 HAV*(1807;SL-20x5,MDD;Red,Black) 200.00

HAVERHILL, MS.
 MARCH 24



HAVERHILL,MS.(1820;SL-26.5x2.5,MDD below;Black) ... 150.00
 HAVERHILL/MASS.(1828-33;DC-22,outer line dotted;
 PAID;Black) 35.00
 Same(1829-32;dotted C-22;PAID with pointing hand;
 Red,Black) 35.00
 HAVERHILL/MASS(1830;O-30x25;Black) 50.00
 HAVERHILL/MASS.(large letters)(1835;30;Black) 10.00
 Same(1836-56;30;PAID,PAID[C],5,3/PAID,FREE;Red,
 Blue,Black) 10.00
 Same(1849;30;Yellow,Green) 40.00
 HAYDENVILLE/Ms.(1847-55;29;PAID/3[C];Red,Black) 10.00
 Same/MASS.(1854;32;PAID/3[C];Blue) 10.00
 HINGHAM MASS(1809;28;Black) 30.00
 Same/MS(1823;19;Black) 15.00
 Same/MS.(1823;29;Black) 10.00



Same,/MASS.(1827-29;28;Black) 10.00
 Same/Mas.(1840-48;30;PAID;Red) 10.00
 Same/Ms.(1851-55;30;PAID 3;Red,Blue) 10.00
 Same/Ms(1850-54;33;PAID 3,5;Red,Black) 10.00
 HINSDALE/Ms.(1846-50;33;5[C-16];Red,Black) 25.00
 HINSDALE DEPOT/MASS.(1852-53;27;PAID/3[oval];Red,
 Black) 30.00
 HOLDEN/MS.(1838-47;30;PAID;Red) 10.00
 Same(1854;30;PAID,Red) 10.00
 HOLLENBECKS,MS.(1828;SL-43x3;Black) 250.00



HOLLISTON/MSS.(1828;arc in horse shoe frame--;Black) 400.00
 HOLLISTON,MASS.(1837;dotted C-32;Red) 35.00
 Same/Ms.(1841-55;30;PAID;Black,Red) 10.00



HOLMES HOLE/MAS.(1820-28;DC-27;FREE[scroll];
 Orange,Red) 35.00
 Same/Ms.(1842-61;30;PAID,5;Red,Black) 20.00
 Same/MASS.(1862;--;5;Black) 20.00
 HOLYOKE/Ms.(1851;34;5,Blue,Red) 10.00
 Same Mass/3 Paid(--;32;Black) 20.00

MASSACHUSETTS

Town	Postmark	Dates Seen	Size	Color	Value
HOPKINTON/Ms.	(1843-55;29;PAID/3,FREE;Red,Blue)				10.00
	Same(1855;29;PAID 3;Green)				20.00
HOUSATONIC/Mass.	(--;30;5;Red)				15.00
	Same/MASS.(1850;28;5;Red,Blue)				15.00
HUBBARDSTON/Ms.	(1846-54;30;5;PAID/3[C];Red)				10.00
	Same/MASS.(1850;DC-31;5;Blue)				25.00
	Same(1853;30;PAID/3[C];Red-orange)				10.00
HUNTINGTON/Ms.	(--;32;PAID/3,FREE;Black)				10.00
HYANNIS/MASS.	(1850's;30;PAID/3[C];Blue)				10.00
HYANNISPORT/Mass.	(--;30;Blue)				25.00

IPSWICH.MS



IPSWICH/MASS.	(1829-30;SL-37x3,MDD below;Red,Black)				150.00
	Same MSS.(1830-31;SL-34x3,MDD;Red)				100.00
	Same.MS(1830-31;SL-31x3,MD;PAID;Red)				100.00
IPSWICH/Ms.	(1833-46;30;PAID;Red)				10.00
	Same/MASS.(1850-53;30;PAID/3[arc,black];3/PAID;Red,Black,Blue)				20.00
	Same(1851-54;32;PAID 3;Red,Blue,Black)				10.00
	Same(1851-53;3/PAID[ribbon];Red,Black)				35.00
IRELAND/DEPOT Ms.	(1839-49;32;5;Red)				20.00
JAMAICA/PLAIN MS.	(1834;DC-31;Black)				25.00
	Same/Mass.(1848;29;Red)				10.00
	Same/Ms.(1852-55;29;PAID 5;Red,Black)				10.00
KENNEBUNK/Ms.	(See Maine)				---
KINGSTON.MS	(1830;SL-35x3,MD;Black)				250.00
KINGSTON/MASS.	(1832;30;10[attached rate];Black)				35.00
	Same(1834;30;FREE;Black)				10.00
	Same/Mass.(1840-50;30;PAID;Red,Black,Brown)				10.00
LANCASTER,MASS.	(1826-33;DC-30;PAID;Red,Black)				25.00
	Same/Ms.(1830-43;30;PAID;Red,Black)				10.00
	Same/Ms.(1851-52;34;PAID/3[C];Red,Blue,Black)				10.00
	Same(1856;31;10;Blue)				10.00
LANESBORO/Mass.	(1843;30;PAID,Red)				10.00
	Same(1854;30;PAID;Black)				10.00
LAWRENCE/Ms.	(1848-50;33;PAID,5;Red,Blue)				10.00
	Same(1849;33;2;Black)				20.00
	Same/Ms.(1850's;33;PAID/3[C];Orange,Blue,Black)				10.00
	Same/MASS(--;32;PAID/3[arc];Black)				10.00
	Same/MASS(dots under "ASS")(--;32;FREE;Black)				10.00
LEE MASS.	(1827-28;SL-27x3;Black)				150.00
	Same(1827;box-x8;Black)				150.00



LEE/Mas.	(1834-52;30;5;FREE;Red,Blue,Black)				10.00
	Same(1852;30;PAID/3[oval];Blue)				10.00
	Same/Ms.(1849-54;33;PAID/3[C];PAID/3[oval];Blue,Black)				10.00



LEICESTER.MS.	(1808-24;O-30x25;fancy PAID, FREE[both scrolls];Red,Black)				50.00
	Same Ms.(1826-37;O-30x25;Red,Black)				40.00
LEICESTER/Ms.	(1840-52;31;3,5,V,X;PAID[F];Red,Black)				10.00



LENOX/Ms.	(1830;25;Black)				30.00
	Same/MASS.(1831-32;DLC-29;PAID;Red,Black)				35.00
	Same/Mass.(1834-54;30;PAID,3,5,5[DC],5[dotted circle];FREE;Red,Black)				15.00

Town	Postmark	Dates Seen	Size	Color	Value
	Same MASS./PAID 3(1855;30;Red)				10.00
LENOX FURNACE/Mass.	(1853;36;PAID/3[C];Black)				25.00
	Same/Ms.(1860;--;--)				15.00



LEOMINSTER MS.
APRIL 8. 1835.

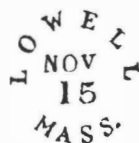
LEOMINSTER MS	(1829;rimless C-- with star burst design in center;Blue)				600.00
LEOMINSTER.MS.	(1833-35;SL-37x3,YMDD below;PAID;Red,Blue)				150.00
LEOMINSTER/Ms.	(1830-55;30;PAID,5,10[box];FREE,PAID,3;Red,Black)				10.00
LEVERETT/Mass.	(1850's;29;PAID/3[C];FREE;Blue,Black)				15.00
	Same(Green)				25.00
Lexington(1797;SL-78x4,MDD;FREE;Black)					200.00
LEXNT.	(1824,28;Black)				25.00
LEXINGTON/MASS.	(1836-47;30;Black)				10.00
	Same(--;30,6,10,18-3/4,25[attached rates];Black)				35.00

LITTLETON MS.

LITTLETON MS	(1828;SL-42x3;Black)				500.00
LITTLETON/MASS.	(--;O--;Red)				50.00
LITTLETON/MASS.	(1842-53;30;5,5[octagon];Red)				20.00
	Same/Ms.(1852;34;PAID,3,5,PAID/3[arc];Black)				10.00



LONG MEADOW("N"reversed,"Mass" in ms)	(1843-45;DLC-30;PAID with pointing hand;Magenta,Blue)				50.00
	Same("N"normal)(1845-50;28;PAID;Blue)				10.00
	Same-MASS-(1850;30;5;Red)				15.00
LOWELL/Ms	(1829-30;26;Black)				10.00
	Same/MASS.(1832-33;30;Red)				10.00
	Same/Ms.(1840-46;30;PAID;Red)				10.00
	Same(Green)				20.00
	Same/Ms.(1845-46;29;5;Red)				10.00
	Same Ms./5(1847-49;32;Red)				10.00
	Same/Ms./40(1850;32;Blue) West Coast rate				75.00
	Same.MS./5(or 10)cts(1850-55;31;PAID;Red,Blue)				10.00
	Same MS./3cts PAID(1851-54,34;Black,Blue)				10.00
	Same/Mass.(1849-52;30;PAID,5;Blue,Black)				10.00



	Same(large 2 in center of cds,no date)				75.00
	Same(1850's;30;PAID/6[C];Black)				35.00
	Same/MASS.(1853-54;28,NOR;PAID,5;Black)				25.00
	Same/Mass.(1856;32;Black)				10.00
	Same MASS PAID(1854;32;Black)				10.00
	Same/Ms(1863;DC--;YD,4;Black) Soldiers letter				15.00
LUDLOW,MASS.	(1827;SL-43x3;Black)				150.00
LUDLOW/Mass.	(1846-49;30;Red)				10.00
LYNN,Ms.	(1820-30;SL-31x3,MDD below;FREE;Red,Black)				150.00

LYNN.MS.
N 9

	Same.MS.(1823;SL-34x3.5;Red,Black)				150.00
LYNN/Ms.	(1827;--;Red)				15.00
	Same/Ms.(1834-44;30;Red,Black)				10.00
	Same ESSEX Co.Ms.(1830;30;FREE;Red,Black)				75.00
	Same/Ms.("s"high)(1835-36;30;6;Red,Black)				10.00
	Same/Mass.(1844-51;30;PAID,5,10;Red,Blue,Black)				10.00
	Same/MASS(1850's;32;PAID/3[arc];Red)				10.00
	Same/3 PAID(1853-55;31;Red,Blue)				10.00
	Same Mass./24(1855;31;PAID;Red) Foreign rate				60.00

MASSACHUSETTS

Town Postmark Dates Seen Size Color Value

LYNNFIELD

Aug 95
MASS



LYNNFIELD/MASS (1839-40; SL-22x3; Red)	150.00
LYNNFIELD/MDD/MASS (3 SL in circle) (1838-42; 28; PAID; Red)	50.00
LYNFIELD CENTER/Mass. (-; 37; PAID; Black)	15.00
LYNNFIELD CENTER/MASS. (1850's; 32; PAID [oval 23x7] 3 below; Red, Black)	30.00
Same/Mass. (1850's; 37; PAID/3; Black)	25.00
MALDEN (1816; 27; Red)	20.00
Same/Ms. (1846; 30; 5; Green)	20.00
Same/Mas. (1848-52; 30; PAID 3, 5, 10[C]; Red, Black)	10.00
MANCHESTER/Ms. (1847-53; 29; PAID; 5; Red, Blue, Black)	10.00
Same/MAS. (1854; 30; PAID; Red)	10.00
MANSFIELD/Ms. (1849; 33; PAID; Blue)	10.00
MANS FIELD/Ms. (1849; 34; PAID; 3; Blue, Black)	10.00
MARBLEHEAD/Mas. (1834-53; 30; PAID; 3; Red, Black)	10.00
MARLBORO/MASS. (1850's; 32; 3; PAID; Black)	10.00
MARSHFIELD/MS (-; 25; Black)	10.00
MARSTON'S MILLS/MAS. (1850's; 32; PAID/3[C]; FREE; Black)	25.00
MATTAPOISETT/MASS. (1850's; 32; PAID/3[C]; Black)	15.00
Same/MS (1864; 25; Black)	10.00
MEDFIELD/Ms. (1850's; 33; FREE; PAID 3; Red, Blue)	10.00
Same (1850's; 33; Green)	20.00
MEDFORD MS. (1830; SL-25x2; MD; Black)	150.00
MEDFORD/Mass. (1841-50's; 30; PAID; 3, 5[C]; Blue)	10.00
Same (-; 35; PAID 3; Black)	10.00
MEDWAY/MASS. (1850-55; 32; Blue, Black)	10.00
Same (1850's; 32; PAID/3[F]; Blue)	20.00
MELROSE/Mass. (1856; 30; PAID/3[C]; Red)	10.00



MENDON/MSS (1824-28; fancy O--; solid sawteeth over upper half; Red)	400.00
Same (1850; Blue, Black)	400.00
MENDON/MASS (1850's; 31; 5; [C]; PAID/3[C]; Blue, Black)	10.00
MERRIMACK/MS. (1847; 32; PAID; 5, 10; Red, Blue, Black)	30.00
METHUEN/MASS. (1834-36; 30; Red)	15.00




Same/Ms. (1844-60's; 30; 5; PAID 3; Red, Blue, Black)	10.00
MIDDLEBOROUGH/Ms. (1838-52; 31; FREE; Red, Blue)	10.00



Same (1851-54; 32; PAID 3; PAID/3[C]; 5; Red, Black)	10.00
Same (1857; 33; YMDD; FREE; Black)	10.00
MIDDLEFIELD/MASS. (1845; --; NOR; Brown)	50.00
Same/Mass. (-; DC-33; 5; Black)	25.00
Same (1850's; 30; Black)	10.00
MIDDLESEX VILL/MS. (1850; SL-65x16; Black)	150.00
MIDDLETON/MASS. (1850's; 32; PAID/3[C]; Red, Blue)	10.00
MILLBURY/MS (1828; 31; Red)	15.00
Same/(MS) (1828; irregular C-30; Red)	20.00

Town Postmark Dates Seen Size Color Value

MILLBURY MS.



MILLBURY MS. (1829-31; SL--; Black)	150.00
MILLBURY/MASS. (1832-53; 30; PAID/3[C]; Blue, Red)	15.00
Same (2[C])	75.00
Same (-; --; FREE [attached]; --)	35.00
MILBURY/MASS. (1832-49; 30; PAID; 5; Red)	10.00
Same/Ms. (1835-51; 32; 5, 5[C]; Red, Blue)	10.00
Same/MASS. (1852; 31; PAID 3; Blue, Black)	10.00
MILFORD/MASS (1836-40; 30; 10 [attached rate]; Black)	35.00
Same (1849; 29; Red)	10.00
Same/Ms (1844; 32; NOR; Red)	30.00
Same/Ms. (1851-54; 33; PAID 5, 3; PAID/3[C]; Blue, Black)	10.00
MILLVILLE/MASS. (1833; 29; 6, 10, 18-3/4 [attached rates]; FREE; Black)	35.00
Same/Ms. (1850-55; 33; PAID 5, 10; PAID/3[C]; Red, Black)	10.00



MILTON/MASS. (1818; 35; Black)	25.00
MILTON/MASS. (1820-30; O-30x19; PAID; Blue, Black)	40.00
MILTON/MS. (1831-38; 27; 10; Blue)	10.00
Same (1836; 27; 25; Blue)	25.00
Same/MS. (1831-47; 30; Red, Blue)	10.00
Same (-; 30; PAID 6; Red)	35.00
Same/Ms. (1844; 30; large 18-3/4; Red)	25.00
Same (1844; 30; PAID 12-1/2; Red)	25.00
Same (1847; 30; PAID 10[F]; Red)	20.00
Same (1850's; 29; PAID 3 [large]; Red)	15.00
MITTINEAGUE/MS. (1851-53; 31; PAID 5; PAID/3 [arc]; Red, Orange)	15.00
MONSON, MS. (1825; 31; Red, Dark blue)	15.00



MONSON/MASS (1830-37; fancy O-36x17; PAID; Red, Blue, Black)	150.00
Same (Green)	200.00
MONSON/Ms. (1832-51; 31; PAID 5, 10; FREE; Red, Blue, Brown)	10.00
Same (ca. 1851; PAID/3 [framed half circle]; Blue)	35.00
MONTAGUE/MASS. (1849-51; 30; 5; Red)	15.00
Same/MAS (1850's; 30; PAID/3[C]; Black)	10.00
NAHANT, MASS. (1850-51; SL-19x4; MDD below; Blue, Black)	150.00

NAHANT

AUG 4

MASS

Same (-; SL-14x3; MDD in middle; Blue)	150.00
NANTUCKET (1793-94; SL-45x4.5; CD; Black)	200.00



NANTUCKET, MASS. (1820-42; O-33x24; Quaker date; PAID 25; Red, Black)	60.00
Same (1830; O-33x24; regular date; PAID; Red)	60.00
NANTUCKET/Ms. (1837-54; 30; PAID 5, 5[C]; 10; PAID/3[C]; Red, Blue, Black)	15.00
Same (1840-43; PAID; Green)	20.00

MASSACHUSETTS

Town	Postmark	Dates Seen	Size	Color	Value
NANTUCKET/MASS.	(1842;O-33x24;Green)				75.00
NANTUCKET/MASS.	(1850's;32;PAID/3[C];Red,Black)				10.00
	Same MASS/3 PAID(1853-54;32;Red,Black)				15.00
	Same MASS/5(1852;32;Black)				15.00
NATICK MS.	(1840-47;SL-29x3,MDD;Blue,Black)				150.00
NATICK/Mass.	(1840-52;30;V,PAID/3[C];Red,Black)				10.00
NEPONSET VILLAGE/MASS.	(1850's;31.5;PAID,3;Red,Black)				15.00

NEWBEDFORD AUGUST 26,

NEW BEDFORD(1792;SL-39x4,MD;Black)	150.00
Same(1794;SL-45x4.5,MD;Black)	150.00
N.BEDFORD(1803;SL-26x3,MDD below;Black)	150.00



N.BEDFORD Ms.(1805-08;25;PAID;Red)	25.00
NEW BEDFORD Ms.(1810;25;Red)	25.00
NEW-BEDFORD Ms.(1807-12;25;PAID;Red)	15.00
Same(1813-28;25;PAID;Red,Black)	15.00
Same(1830;25;Red)	10.00
Same/MS (1813-35;30;PAID;Red)	10.00
Same/MASS. (1831-32;30;PAID;Red)	10.00
Same(1831;30;12-1/2[attached rate];Red,Black)	35.00
Same/Ms.(1832-52;30;2;PAID 5,10,10[C],3;Red,Blue,Greenish,Black)	15.00
NEW BEDFORD BRTL COUNTY(1844;O-32x22;PAID;Red)	150.00
NEW-BEDFORD/Ms. ("s"high)(1844-49;29;PAID,5,10 [C-24mm];Red)	20.00
NEW BEDFORD MASS./5(1854;32;Black)	10.00
Same MASS./3 PAID(1849-53;33;PAID;Black)	10.00
Same/Mass. (1854;33;Black)	10.00
NEW BOSTON/Mass.(1847;29;V[C];Red)	15.00



NEW/BOSTON/MASS("N"reversed)(1847-55;fancy box 26x28;PAID,5[truncated box];Blue)	500.00
NEW BRAINTREE/MASS.(1851-52;31;PAID/3[C];Red,Blue)	10.00



NEWBT MS("T"&"S"high)(1799-1800;26;Black)	30.00
Same(1801-14;26;PAID;Red,Black)	20.00
NEWBURYPORT/MASS. (1814-16;25;FREE;Red,Purple)	15.00
Same/MS. (1817-23;25.5;PAID;Red,Dark Red,Black)	10.00
Same(1831-32;30;Red)	10.00
Same/Ms. (1835-44;30;PAID,FREE;Red)	10.00
Same Ms. (1840;30;PAID,5,10;Blue)	10.00
Same/MASS(1848-52;32;PAID,5,10;Blue)	10.00
Same MAS./PAID(--;Red)	15.00
Same Ms. (1851-53;30;3/PAID;Black)	10.00
Same/MASS. ("ASS"small)(1853;32.5;5;PAID/3[arc];Black)	10.00
Same MASS/3 PAID(1853-55;32.5;Red,Black)	10.00
Same Mas./PAID(1853-55;32;Red)	15.00
Same/Ms. (1856-60;33;YMDD;Black,Red)	10.00
Same(1857;33;YMDD;24;Black) Foreign rate	40.00
Same/Ms. (1861;31.5;YMDD;PAID/3[arc];Black)	10.00

A whaling letter enhances the value of a ship cover.

MASSACHUSETTS

Town	Postmark	Dates Seen	Size	Color	Value
N.ENG.VILLAGE/Ms.	(1841-52;30;5;PAID;Red,Blue,Black)				20.00
NEW LENOX/MASS.	(1850's;33,NOR;PAID;Black)				30.00
NEW MARLBORO/MASS.	(1863;32;FREE;Black)				15.00



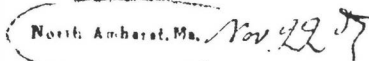
NEW ROWLEY/MS. (1833-37;29;PAID;Red)	50.00
NEW SALEM/MS(1833;26,NOR;Black)	30.00
Same/Ms. (1853-55;--;PAID;Black)	15.00
Same/MASS. (1853;27,NOR;PAID;Black,Red)	30.00
Same(1855;29;PAID/3[C];Black)	10.00
NEWTON/Ms. (1831;30;Red)	10.00
Same/MS(large letters)(1832-38;30;PAID,FREE;Red)	15.00
Same/Mass. (1841-49;30;Red,Blue)	10.00
Same/MS. (1852;30;PAID 3;Red)	10.00
Same/MS(--;31;PAID 5;Orange)	10.00
Same/MASS. (1853;33;PAID,1;Red)	75.00
Same/MASS. (1862;34;PAID/1[oval 22x17];Red)	75.00
Same/Mass. (1863-64;31;PAID;Black)	10.00
NEWTON CENTRE/MASS. (1836;26,NOR;Black)	30.00
Newton Centre Ms. (1837;SL-34x3,MD;Red)	150.00
NEWTON CENTRE MS. (1838;SL-48x3;Red)	150.00
NEWTON CENTRE/MASS. (1840;31;PAID;Orange)	15.00
Same/Ms. (1843-49;30;PAID;Red)	10.00
Same/MAS. (1850's;29;PAID/3[C];Black)	15.00
NEWTON L.FALLS,MS.(1835;30;Red)	15.00



NEWTON LOWER FALLS/MS(1842;30;Blue,Red)	10.00
Same/MS. (1832-50;30;5;PAID;Red)	10.00
Same(1853;30;PAID/3[C];Black)	10.00
NEWTON UPPER FALLS MASS.(1824-28;O-31x25;Red,Blue,Black)	50.00



NEWTON UPPER FALLS/MS.(1832-35;30;Black)	10.00
Same/Ms. (1840-47;30;PAID,PAID 3,5,10;Red,Brown,Orange,Black)	10.00
Same(1845-47;30;PAID;Yellow)	150.00
Same/MS. (1841;30,NOR;Black)	30.00
NO ABINGTON/MASS. (1850's;DC-32;Black)	25.00
NORTH Adams(Mass)(1828-32;fancy box 46x18;Black)	300.00
NORTH-ADAMS/Mas. (1831-50;30;FREE,PAID 5,V;Red,Blue)	10.00
Same(1831-36;30;Green)	20.00
NORTH ADAMS/MASS. (1832;O-34x27;Red)	60.00
NORTH ADAMS/Mass. (1852-55;33;PAID/3[C];Red)	10.00
Same(1853-55;PAID 3[F];Red)	20.00
Same MAS./3 PAID(1850's;32;PAID;Red)	10.00
No Amherst Ms. (1841;SL-26x2,MD;Blue)	150.00



North Amherst Ms.(1841;rough O-45x13;Black)	100.00
NORTH AMHERST/MASS. (1845-55;DC-32,Red,Black)	25.00
Same(1850-53;DC-32,PAID/3cts[C-31];Black)	20.00

MASSACHUSETTS

Town Postmark Dates Seen Size Color Value

NORTHAMPTON(1797-99;SL-37x3;FREE;Red) 150.00



NORTHAMPTON.MS. (1801-15;arc 24x19-20;Red,Black) . 100.00
 Same(1806;arc 29x22;blind embossed) 150.00
 NORTHAMPTON,MS.(1807-14;30,part NOR;Red,Black) . 30.00
 Same/MS(1819-28;DC-26;Black,Red) 20.00
 Same MS(1826-28;26;Red) 15.00
 Same/MSS.(1829-38;35;PAID,FREE,PAID w/pointing hand;Red,Magenta) 20.00



Same/MSS.(1829-35;35;PAID.with pointing hand;Red) . 30.00
 Same(1835-39;35;with pointing hand;Magenta) 40.00
 Same/Ms.(1839-52;30;5[large],10,PAID,3 PAID.[arc], Red,Black) 10.00
 Same(1852;30;ONE CIRCULAR PAID;Black) 75.00
 Same/PAID 3/Ms.(1852;34;Black) 20.00
 Same/MASS.(1854;DC-30;PAID/3/CTS.[C-30];Black) . 30.00
 No.ANDOVER/Mass.(1836-37;31;Red) 10.00
 NORTHANDOVER/Ms.(1841-54;31;PAID;Red,Brown) . . 10.00
 NORTH ATTLEBORO/Ms.(1850;34;PAID,5,3;Red) 10.00
 NORTH BECKET/Ms.(1852;34;PAID;Red) 15.00
 NORTH BILLERICA/MASS(1854;32;PAID/3[C];Black) . . 15.00
 NORTH BLACKSTONE/Ms.(1853;32;PAID/3[C];Black) . 35.00
 NORTH BLANDFORD,MASS("ASS"small)(1850-51;28; PAID,5,PAID/3[C];Red) 25.00
 NORTHBORO/MASS.(1827;29,NOR;Red) 25.00
 Same(1831;31;Red) 10.00
 NORTHBORO/MASS.(1838-40;O-27x22;Red) 40.00
 NORTHBORO/Mass.(1842-51;31;PAID,5[C];Blue,Black) 10.00
 Same(1842;Green) 20.00
 NORTHBOROUGH/MASS.(1831-41;31;PAID,5,PAID/3[arc]; Red,Black) 10.00
 NORTHBRIDGE CENTER/MASS.(-;31,5;PAID/3[C];Red) . 15.00
 N.BRIDGewater MS.(1839;SL-50x3;Blue) 150.00
 NORTH BRIDGEWATER/Ms."S"high)(1840-48;30;PAID; Red,Black) 10.00
 Same(1850's,32;PAID/3[C];Red) 10.00
 NORTH BROOKFIELD/Mass.(1836;30;PAID;Black) . . . 15.00
 Same/Ms.(1842-51;30;5,10,PAID/3[C];FREE;Black,Red) 10.00



NO. CAMBRIDGE/MASS.(1852;31;FREE[F];Red,Black) . . 15.00
 Same(1852;3/PAID[fancy circle];Black) 50.00
 N.CHELMSFORD/MASS.(1846;SL-37x9,MDD;5;Red) . . . 150.00



N.CHELMSFORD/MASS(1847;36,NOR;5;Black) 30.00
 NORTH CHELMSFORD/Ms.(1847-53;32;PAID,3,5; Red,Blue,Black) 10.00
 NORTH CHELSEA/Ms(1846;-;Red) 40.00
 NORTH DANVERS/Ms.(1840-52;30;PAID,5;Blue) . . . 10.00
 Same/MS.(1852-55;30;PAID 3,Blue) 10.00
 NORTH DIGHTON/MASS.("ASS"small)(1850-55,30;PAID 3, 5;Red) 10.00

Town Postmark Dates Seen Size Color Value

NORTH EASTON/MASS.(1844-51;30;PAID;Red, Blue,Black) 10.00
 Same/MS.(1850;35;PAID,5;Blue) 10.00
 NORTH EGREMONT/MASS.(1861;31;Black) 15.00
 N.FAIRHAVEN,MS.(1829;SL-45x3,MDD;Red) 150.00
 NO.FAIR HAVEN/MS.(1833-38;25,Red) 30.00
 Same/Mass.(1845;31;Red,Black) 25.00
 NORTH FAIRHAVEN/MASS(1851;30;Red,Black) 30.00



N.FALMOUTH/MASS(1845-48;DC-22;10;Red) 25.00



NORTHFIELD/MASS.(1834-49;27;PAID/5[C];Red) 15.00
 Same/MS.(1850's;35;PAID/3[C];Red) 15.00
 NORTHFIELD FARMS/MS.(1859;32;Black) 20.00
 NORTH LEVERETT/MASS.(1855;30;PAID/3[C];Black) . . 15.00
 NO.LEOMINSTER-MASS.-(1851;28;5,3/PAID;Red,Black) 25.00
 NO.MIDDLEBORO/MASS.(1850's;30;PAID/3[C];Black) . . 10.00
 NO ORANGE MS(1848;SL-22x2,MD;Black) 150.00
 NORTH ORANGE MS(1849;SL-31x2;Black) 150.00
 NOTH OXFORD/Mass.("TH"high)(1852;29;PAID/3[C];Red, Blue) 15.00
 NORTH READING MS.(1830-31;SL-42x2,MDD;PAID; Black) 150.00
 NORTH READING/MAS.(1851-53;-;PAID/3[C];Brown) . . 10.00
 NORTH SCITUATE/MS(1861;26;Black) 10.00
 NO.SWANSEA/MASS.(-;33;PAID;Black) 10.00
 Same/Ms.(1853;34;PAID/3/CTS[C];Blue) 25.00
 NO.SWANSEY/MASS.(misspelled)(1858;33;PAID;Black) 30.00



NORTH UXBRIDGE/MASS.(1852;31;large fancy PAID/3; Red) 40.00
 NORTHVILLE/MASS.(1840-42;32;PAID;Red) 40.00



N.W.BRIDGewater/MASS.(1832;27,NOR;Black) 50.00
 NOH.WRENTHAM/Mass.(1854;29;PAID 3;Red) 15.00
 NORTON/MASS.(1842-45;27;Red,Blue,Black) 10.00
 NORTON /5ct.(1845;box 28x17,MDD third line; Blue,Black) 150.00
 NORTON/Mass.(1845;DC-27;Red) 20.00
 NORTON/MASS.(1847-48;SL-28x17,MD between;Black) 150.00
 NORTON/Ms.(1850-53;33,5;Blue) 10.00
 Same(1852-53;33;PAID/3/CTS[C];Blue) 25.00
 OAKDALE/MASS.(1851;32;PAID 3;Red,Blue) 10.00
 OAKHAM,MASS.(1848;28.5;PAID/3[C];Red-brown,Blue) 10.00
 Same(1850's;5;Green) 30.00
 ORANGE MS.(1828;SL-33x4,MD;Black) 150.00
 ORANGE/Ms.(1850-54;32;PAID/3[arc];Red,Blue,Black) . 10.00
 ORLEANS/MASS(1849-52;32.5;PAID/3[C];Red,Black) . 10.00
 OSTERVILLE/MASS(1853;31;PAID/3[C];Black) 10.00
 OTIS MASS.(1831;SL-Black) 150.00
 OTIS/Mass.("Mass" in italics)(1838-46;DLC-30;Red,Black) 40.00
 OTIS,MASS.(1843;SL-21x3,MDD;Black) 150.00
 OTIS/Mass.(1846-52;30;PAID/5[C];PAID[C];Red) . . . 10.00
 Same-MASS-(1854;28;PAID/3[C];Red) 10.00

MASSACHUSETTS

Town Postmark Dates Seen Size Color Value

OXFORD MS.

OXFORD MS.(1829;SL-31x3.5;Black) 150.00
 OXFORD/Ms.(1843-44;30;Red) 10.00
 Same/Mass.(1848-50;29;5,10,PAID;Blue) 10.00
 Same/MASS.(1855;30;FREE;Blue) 10.00



Same/MASS.(--;30;PAID/1;Black) 75.00
 Same Ms./PAID 3cts(1850's;30;Blue) 15.00
 Same CTS.(1851-53;31;Blue) 15.00
 PALMER/MS.(1837;O-33x27;Black) 75.00
 PALMER MS(1838;SL-33x3;MDD;Red) 150.00



PALMER(1838-40;fancy box 37x28,MDD second line; Red) 500.00
 Same MS("MS"added in lower frame)(1839-40; fancy box 37x28 MD between;Red) 400.00
 PALMER/MS.("S"high)(--;31;5;Black) 20.00
 Same/MASS.(1847-48;28;Red) 20.00
 Same/Ms.(1850;30;5,3,FREE;Red,Black) 20.00
 Same MS.(1850's;34;5;Black) 10.00
 PALMER DEPOT/MS.(1841-49;31;PAID;Red,Purple) 20.00
 Same(1846-50;30;5;Red) 10.00
 Same/Ms.("s"high)(1841;30;Green) 40.00
 PAXTON,MASS.(1845;30,NOR;6;Green) 50.00
 PEMBROKE/MASS.(1830-34;DC-26;Red) 25.00
 Same(Green) 35.00
 Same(1834;FREE[fancy scroll];Red) 40.00
 PEPPERELL/Mass.(1851;30;PAID;Red,Blue) 10.00
 Same/MASS.(1850;29;Red) 10.00
 Same/Ms.(1851-54;33;PAID,5,FREE;Red,Blue) 10.00
 PETERSHAM/MASS.(1834;30;10[attached rate];Black) 35.00
 Same(1837;30;Red,Black) 10.00
 Same/Mass.(1841-58;30;5[C],PAID/3[C],PAID;Red, Blue,Black) 10.00
 Same(Yellow-brown,Green) 35.00
 PHILLIPSTON./M S.(1847-49;30;5,5[C],10;Red) 10.00
 Same(1851;PAID 3;Red,Black) 10.00
 PIDGEON COVE/MASS(1861;-;-)on Trans-Atlantic mail --




PITTSFIELD MS.xxx(1811-12;27,NOR;Black) 40.00
 Same/(MS)(1813-26;33.5;Black) 15.00
 PITTSFIELD MS.("D"&"S"small & high,ornament)(1827-32;32; PAID;Red,Black) 20.00
 PITTSFIELD/Ms.(1833-43;30;Red) 10.00
 Same(1840-42;30;Green) 20.00
 PITTSFIELD/Ms.(1842-52;30;5,X[box];FREE; Red,Orange,Black) 15.00
 PITTS FIELD/Mass.(1847-51;30;PAID,5,10[both trunc.box]; Red,Orange,Black) 15.00
 Same/MS(1849;27;PAID,5;Red) 15.00
 PITTSFIELD Ms./5 cts(1851-54;31;Black) 20.00
 Same Ms./3 PAID(1853-55;31;Red) 15.00
 PLAINFIELD/MASS.(1854;30;PAID/3[C];Black) 10.00
 PLYMOUTH(1793-96;SL-40x6;PAID;Red,Black) 150.00

Town Postmark Dates Seen Size Color Value



PLYMo./MS.("o"high)(1810-21;28;6,FREE;Brown) 25.00
 PLYMOUTH/MASS.(1833-49;30;PAID,V;Blue,Red) 10.00
 Same/Mass.(1843-55;32;PAID,3,V;Blue,Black) 10.00
 Same(Green) 20.00
 Same/MASS.(1850's;32;PAID/3[arc];Blue) 10.00
 Same(1850's;32;PAID,30[Trans-Atlantic rate];Blue) 65.00




POCASSET,MASS.(fleurons)(1851;32;5;PAID/3[arc];Black) 20.00
 Same,MASS(1855;32;PAID/3[arc];Black) 10.00
 PRESCOTT,Mass.(1826;O-45x25;Red) 45.00
 PRESCOTT/MS.(1849;28,NOR;Red) 30.00
 Same(1855;30;PAID/3[C];Black) 10.00
 PRINCETON/Ms.(1846-50;29;FREE,5,PAID; Red,Blue,Black) 10.00
 Same(1853;29,PAID;Green) 20.00
 PROVINCE TOWN/Ms.(1847-54;32;PAID;Red,Black) 10.00
 Same/MS(1861;27,YMDD;PAID;Black) 10.00
 QUINCY/MA(1839;30;FREE;Black) 20.00
 Same/Ms.(1848-53;33;PAID,5,10,PAID/3[C];Red,Blue, Black) 10.00
 QUINCY POINT/MAS.(1850's;31;PAID/3[C];Black) 25.00
 RANDOLPH MS(1818-30's;semi-circle 25x15;Red) 150.00
 RANDOLPH/Ms.(1827-38;29;Red) 20.00
 RANDOLPH MS.(1829;SL-28x3;Red) 150.00
 RANDOLPH/MASS.(1833-40;30;6,10,18-3/4,25 [attached rates];Red) 35.00



Same/Mass.(1837-50;30;PAID,5,10;Red,Blue,Black) 10.00
 Same(1851;30;5[F];Red) 15.00
 Same/MASS.("ASS"small)(1850's;32;5,PAID;Blue) 10.00
 Same/Mass.(1849-53;30;PAID/3[F];Red,Blue) 15.00
 READING/Mass.(1839-50;31;PAID;Red) 10.00
 Same/MASS.(1850's;32;PAID/3[C];Black) 10.00
 REDFIELD/Ms.(1852;32;PAID 3;Black) 15.00
 RINGVILLE,MASS.(1851;SL-30x2,MDD;Black) 150.00
 RINGVILLE/MS.(-;29;PAID;Black) 15.00



ROCK BOTTOM/MASS.(ornaments)(1844-50's;29; PAID,3,5;Red,Black) 25.00



ROCKPORT/Mass.(1844-45;30;Red) 10.00
 Same(1850-55;30;PAID/3;Red,Brown) 10.00
 ROCKVILLE/MASS(-;28;Black) 15.00
 ROWLEY/MS.(1835-38;26;PAID,PAID[oval];Red) 10.00
 Same/MASS.(1850's;30;Black) 10.00

MASSACHUSETTS

Town Postmark Dates Seen Size Color Value

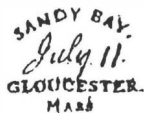


6 10

ROXBURY/MS. (1831-39;27,28;PAID[box],6,10[both outline];Red,Black)	40.00
Same/MASS. (1836;-;5[C];Orange)	15.00
Same/Mass. Mas. (1845-59;30,5[C];5,PAID;Red,Black)	10.00
Same/Mass. (1850;30;PAID 5;Orange)	15.00
Same/5/MASS. ("ASS"small)(1851;31.5;PAID;Blue)	20.00
Same/MASS. (1851-53;30;PAID/3[C];Black)	10.00
Same/Mass. (1853-55;30;PAID/3[C];Black,Blue)	10.00
ROYALSTON*MASS*(1845-52;32;PAID;Red)	20.00
RUSSELL MS(1840;SL-31x3;Blue)	150.00
RUSSELL/MASS. (1850-54;32;PAID, V,Red,Brown,Black)	10.00
RUTLAND/Ms. (1847;30;5;Red)	10.00

SALEM
JAN. 21

SALEM(1788-93;SL-32x6,MDD below;Red,Blue)	150.00
Same("SALEM"with line above & below)(-;SL-58x10;-)	400.00
Same(1793-98;SL-24x4,MDD below;PAID;Red,Black)	150.00
Same(1797;pointing hand,PAID;Black)	200.00
SALEM MS. (1799-1800;27;Red)	25.00
Same(1801-20;27;Red)	10.00
Same,MS. ("S"high)(1800-05;27;PAID;Red)	15.00
Same(1800;PAID with pointing hand;Red,Black)	150.00
Same(1823;27;Red)	30.00
Same/MS(1824-48;27,30;FREE,5[large];Red,Black)	10.00
Same/MAS. (1833-39;30;Red,Blue)	10.00
Same/Mass. (1841-51;30;PAID,5,FREE;Red,Blue)	10.00
Same(1855;31;PAID 6;Red)	45.00
Same(1852;3CTS/PAID[C])	35.00
Same MASS./3 PAID(1853;32;Red)	15.00
Same(large 10 over 3)(1855;32;PAID;Red) To Cal	50.00
Same Ms./5cts(1851;32,Black)	15.00
Same Ms./5cts. (1853;30;PAID;Red)	15.00
Same/Ms./3cts. (-;35;PAID;Red)	15.00
Same MASS. (1855;35;PAID 6;Red)	40.00
Same/Ms. (1856;-;PAID,10;Red)	30.00
SALISBURY,MS. (1820-22;SL-34x3,MDD;Dark Red)	200.00
Same(1829-30;SL-32x3,5,MDD;Red,Black)	150.00
SANDISFIELD/MS(1832-54;27,5[C];Red)	15.00
Same(1845;PAID[F];Red)	15.00
SANDWICH(1802;SL- YMDD below;Brown)	150.00
SANDWICH/MS. (1836-39;26;Red,Black)	10.00
Same(large letters) (1838-48;26;5;Red,Blue,Black)	15.00
Same/Ms.(1849-55;32;PAID,3;Blue,Black)	10.00



SANDY BAY/GLOUCESTER /MASS(1825;SL-;Red)	150.00
SANDY BAY./MS. ("MS."in center)(1825-27;26,NOR;PAID;Red)	50.00
SAUGUS/Mass. (1852;29;PAID/3[C];Black)	25.00



SAXONVILLE/MASS. (1838-50;DO-30x26;Red)	50.00
SAXONVILLE/MASS. (1847;30;Red)	10.00
Same(1850's;O-28x26;Red)	40.00
SCITUATE/MS. (1853-54;29;Black)	10.00
SHEFFIELD/MASS. (1829-32;27;Red)	15.00
Same/Ms. (1835-53;30;PAID,5,FREE;Red,Blue,Black)	10.00
Same(1850;34;PAID[box],5;Black)	10.00
SHELBORN/MASS(1850's;32;PAID,3;Red)	15.00
SHELBURNE,MASS. (1850;SL-48x4;Black)	150.00
SHELBURNE-/FALLS MS. (1843-47;SL-34x9,5;Black)	150.00
SHELBURNE FALLS/Ms. (1847;26,NOR;Black)	35.00
Same(1848;33;Black)	15.00
Same/MASS. (1850's;32; PAID/3[C],PAID/3[arc];Blue)	15.00

Town Postmark Dates Seen Size Color Value

SHIRLEY/MASS(1854;28;PAID,3;Red)	10.00
SHIRLEY VILLAGE,MASS. (1846-50;DC-28;5;Red,Black)	25.00
Same/Mass. (1850;29,Red)	10.00
Same/MASS. (-;31;PAID 3;Black)	10.00
Same(1852;32;PAID/3[C];Blue,Black)	15.00
Same(Green)	20.00
SHREWSBURY/Mass. (1848-49;30;PAID,5;Red,Blue,Black)	10.00
SHUTESBURY/MASS. (1852;29;PAID/3[C];Black)	15.00
SIPPICAN/MASS. (-;32;5;Black)	20.00
SMITHVILLE/Mass. (1853;30;PAID,5[C],PAID/3[C];Blue,Black)	20.00
SOMERVILLE/Mass. (1850's;28,5;PAID/3[C];Red)	10.00
Same/5cts. (1850's;28;Blue)	10.00
Same/MASS. (ornaments)(1845-51;DC-30;5;Red)	20.00
SOUTH ABINGTON/Ms. (1845-51;30;PAID/3[C];Red,Blue)	10.00
SOUTH ACTON/MASS. (1852-53;30,5[C],PAID/3[C];Black)	10.00
SOUTHAMPTON/MS. (1827;26;Magenta)	25.00
SOUTHAMPTON MS. (1831;SL-;Red)	150.00
SOUTHAMPTON/MASS. (1832-36;30,6,10,12-1/2 [attached rates];Magenta)	45.00
SOUTHAMPTON,MASS. (1846;SL-37x2;Orange-red)	150.00
SOUTHAMPTON/MASS. (1850's;29;PAID/3[C];Black)	10.00
SOUTHBOROUGH/Ms. (1850;33;Red)	10.00
SOUTH BRAINTREE/MASS. (-;33;PAID 3;Red)	10.00
Same/Mass. (1845-49;30;Red,Orange,Black)	10.00



SOUTHBIDGE(MASS)(1826-31;23,inner circle, no outer circle;Red)	50.00
SOUTHBIDGE(1830;SL-35x3;FREE[blue];Black)	150.00
SOUTHBIDGE(MAS)(1832-36;upper half DC-32, lower half three sided;PAID;Red,Blue)	200.00
SOUTHBIDGE/Mass. (1841-51;30;PAID,3,5;Red,Blue,Black,Orange)	10.00
S BRIDGEWATER/MASS(1820;DC-28;Magenta)	35.00
Same(1823;DC-28;Red)	25.00
Same/Ms(1845;30;PAID;Black)	15.00
SOUTH CARVER/Mass. (1851-57;29;PAID,3;Red,Black)	10.00
S. CHELMSFORD MASS(1846;SL-36.5x9,5;Red)	150.00
SO.DARTMOUTH/MASS. ("O"high,"ASS"small)(ca. 1850; 32.5;PAID,40;Black) California rate	50.00
Same(ca. 1851;32,5;PAID,10;Black) California rate	50.00
SOUTH DEERFIELD/Ms. (1852-63;35,5;FREE,PAID;Red,Black)	10.00
SOUTH DEDHAM/Ms. (1851;32;PAID/3[F];Red)	15.00
SOUTH DENNIS/MASS. (1852;31;PAID/3[C];Black)	10.00



SOUTH-EASTON/5cts./MASS. (1850-51;DC-30;Red,Black)	25.00
Same/3cts./MASS. (1853;DC-30;PAID;Red)	25.00
SO.EGREMONT/Mass. (1849-50;35;Red)	10.00
SOUTH EGREMONT/MASS. ("ASS"small)(1854;29; PAID/3[C];Red,Blue)	10.00
SOUTH FRAMINGHAM MS(1841;SL-48x2.5,Black)	150.00
SOUTH FRAMINGHAM/MASS(1850;DC-31;Green)	35.00
Same/Ms(1847;31;Red)	10.00
Same/Mass(-;31;PAID 3;Red)	10.00



So FRAMINGHAM/MASS. (1845-49;DC-31;Red,Green)	30.00
Same(1855;31;PAID,3;Green)	25.00
SOUTH GARDNER,MASS. (1847;DC-28;Red,Blue)	25.00
Same/Ms. (1849-50's;33;PAID,5,PAID/3;Red,Black)	10.00

MASSACHUSETTS

Town	Postmark	Dates Seen	Size	Color	Value
SOUTH GROTON/Mass.	(1854;32;PAID/3[C];Red,Black)				10.00
S.HADLEY/MASS.	(1838-40;30;PAID;Black)				10.00
	Same MASS.(1838;30;Black)				10.00
SOUTH HADLEY/Mass.	(1840-55;30;3,5,10[C];Red,Black)				10.00
	Same(PAID,large 3[20mm],5,10;Red,Black)				20.00
	Same(1849;5;Green)				30.00
	Same(1858;30;FREE;Red)				10.00
SO.HADLEY CANAL/MS.	(1830-32;26;Red)				30.00
SOUTH HADLEY FALLS/Ms.	(1850-52;34,5,PAID 3;Red,Black)				15.00
SOUTH HAMPTON/MASS.	(-;31;Claret)				20.00
	Same(1851;29;PAID/3[C];Black)				10.00
	See also Southampton				
SO.HARWICH/MS.	(-;31;Orange-red)				15.00
SOUTH HARWICH/MS.	(1853-54;31;FREE,5,Red,Black)				15.00
	Same(1850's;34;3/PAID[ornaments,arc];-)				50.00
SOUTH LANCASTER/Mass.	(-;30;PAID/3[C];Black)				10.00
SOUTH LEE/Mass.	("Mass."in italics)(1837-39;29;Red)				15.00
	Same(1850;33;5;Red-brown)				10.00
	Same/MASS.(1853;28;pointing hand,PAID;Black)				25.00
SOUTH MEDWAY/MS	(1843;27;Black)				10.00
SOUTH MILFORD/MASS.	(1851-55;30;PAID 3;Black)				10.00
SOUTH NATICK/Mass.	(1843;30;Red)				15.00
	Same/MAS.(1850's;30;PAID/3;Black)				10.00
SOUTH ORANGE/MS	(1817;-;-)				--
SOUTH-OXFORD	(1829-30;-;PAID;Red)				40.00
SOUTH.READING/Mass	(1831-34;26;Black)				10.00
	Same(1846boxed date;PAID,5;Green)				25.00
SOUTH READING/MASS	(1846;24,NOR;Green)				45.00
	Same/MASS.(1846;33;5[C];Black)				12.50
	Same(-;33;PAID 3;Blue)				10.00
	Same/MSS(1850;33,5;PAID,5;Red)				10.00
	Same/Mass.(1850;33;5;Red)				10.00
SOUTH.READING/MSS	(1850;34;PAID 5;Blue,Brown)				15.00
SO.ROYALSTON,MASS.	(1846;DC-30;5;Red)				25.00
SOUTH ROYALSTON/Mass	(1850's;35;PAID/3[C];Red)				10.00
SO.WALPOLE/MS	(1846-47;O-27x25;Red)				50.00
So.WALPOLE/MS.	(1846;27;PAID,Red)				10.00
SOUTH WALPOLE/MASS.	(1850's;33;PAID 3,Black)				10.00
SO WEYMOUTH/Mass.	(1851;30;Red,Blue)				10.00
SOUTH WEYMOUTH/MS.	(1850-55;31;PAID,3,FREE;Red,Blue)				10.00
SO.WILBRAHAM/Mass.	(-;28;10;Red)				25.00
	Same-MASS-(1851;28;FREE;Red)				10.00
SOUTH WILBRAHAM/Mas.	(1854;31;PAID/3[C];Black)				10.00
SOUTH WILLIAMSTOWN/Mass.	(1854;32;PAID/3[C];Black)				10.00



SOUTH YARMOUTH/Mass.	(1855;29;PAID/3[C];Blue,Black)	10.00
SPENCER/MS	(1848;33;Red)	10.00
	Same(1849;30;Red)	10.00
SPRINGFIELD Ms	(1807;SL-36x2;Black)	150.00



SPRID.MS("D"&"S"high,fleuron)	(1825-32;30;FREE;Red)	20.00
SPRINGFIELD/MAS.	(1820-23;27;PAID;Red)	10.00
	Same/MASS.(1833-34;29,NOR;PAID;Red)	25.00
	Same/Ms.(1836-54;30;5,10,FREE,PAID;Red,Blue,Black)	10.00
	Same Ms./5(1849-51,34;3/PAID[C];Red)	10.00
	Same/Ms.(1850;30;PAID,3[large,shaded],3[C],PAID[C],2[drop rate];Red)	75.00
	Same MS./5cts(1852;32;Black)	15.00
	Same MS./PAID(1852;33;Red)	15.00
	Same MS/3 PAID(1851-53;31;Red)	15.00
STERLING/Ms.	(1844-55;30;PAID,5,3;Red,Blue,Black)	10.00

Town	Postmark	Dates Seen	Size	Color	Value
STILL RIVER/MASS	(1867;30;Black)	On Trans-Atlantic mail			--



Stockbridge, O.C. 18, 1792.



Stockbridge,

Stockbridge,(italic letters)	(1792;SL-24x5,YMDD;Black)	500.00
Stockbridge,	(1797;SL-27x4,YMDD;Black)	150.00
STOCKBRIDGE	(1804;O-;Black)	50.00
	Same/MS.or Ms.(1813-29;O-30x26;Red,Black)	40.00
	Same/Ms.(1830-33;O-30x26;FREE;Red)	40.00
STOCKBRIDGE/Ms.	(1834-51;30;PAID,FREE,5;Red,Black,Blue)	10.00
	Same/Ms.(1844-45;30;Magenta)	15.00
	Same(1851-54,30;PAID/3cts,PAID,6;Red,Black)	15.00
	Same/Ms.("M" fancy,"s"high)(1851-54;30;PAID/3cts;Red,Black)	15.00
STONEHAM/Ms.	(1851;34;PAID 3;Red)	10.00
STOUGHTON/MS	(1830;ornaments at bottom,DO-31x23;Red)	100.00
STOUGHTON/MASS	(1842-51;30;Red)	10.00
	Same(1832-43;30;6,10,18-3/4[attached rates];Red)	35.00
	Same(1851-52;33;PAID 3;Black)	10.00



STOW/MASS	(1844-53;DC-27,PAID;Red,Blue)	30.00
STURBRIDGE/Mass.	(1831-34;30;Red,Black)	10.00
	Same/MASS.(1833-39;29;PAID;Red,Black)	10.00
	Same/Ms.(1845-51;31;5;Red)	10.00



SUDBURY,MS	(1834,26,NOR;Black)	35.00
SUNDERLAND/MASS	(1850's;30;PAID/3[C];Red)	10.00
SUTTON/Ms("Ms" inverted)	(1832;26.5;Red)	10.00
	Same/MS.(1849;31;5,10;Red)	10.00
	Same/Mass.(1852;PAID/3[C-25];Red)	15.00
	Same/MASS.(PAID 3;Red)	10.00



SWAMPSCOT/MASS.	(1845-57;DC-30;5;PAID,3;Blue)	30.00
-----------------	-------------------------------	-------



TAPLEVILLE/MASS	(1851;30.5;10;Red)	30.00
-----------------	--------------------	-------

MASSACHUSETTS

Town Postmark Dates Seen Size Color Value



TAUNTON MASS. (small letters at top)(1825-36;29;PAID; Red,Black) 20.00
 TAUNTON.MS. (1828-29;SL-34x3,MDD;PAID;Black) 150.00
 TAUNTON MASS. (inverted date between lines)(1831;29; FREE;Magenta,Black) 15.00
 Same(1831;30;PAID,10[attached rates];Black) 35.00
 Same(1833-47;30;FREE,PAID,V[C],Red,Blue,Black) 10.00
 Same(1847-49;32;PAID;Blue) 10.00



Same/5cts/MASS. (1847-49;30;Blue) 15.00
 Same/5CTS/MASS. (1848;30;Blue) 15.00
 Same Ms./5cts(1849-50;32;PAID;Blue) 15.00
 Same Ms./10cts(-,32;PAID;Blue) 20.00
 Same MS./3cts(1852,32;Blue,Black) 15.00
 Same/MS.(c.1861-62;32;FREE[box];Black) 10.00
 TEMPLETON/Mass. (1839-53;30;PAID/3[C];Red,Black) 10.00
 Same(1840-43;30;Green) 20.00
 Same/MASS(1850's;30;PAID/3[C];Black) 10.00
 TEWKSBURY/Ms. (-,32;FREE;Black) 10.00
 THORNDIKE/Ms. (1852;36;PAID/3[C];PAID;Green) 20.00
 TOLLAND/MASS. (1826;28;Black) 20.00
 Same(1842;27;Black) 20.00
 TOLLAND, MASS. (1847;SL-43x3;Black) 150.00
 TOLLAND/MASS. ("N"reversed)(1851;28;PAID/3[C];Black) 20.00
 TOPSFIELD/Mass. (1836;30;Brown) 35.00
 Same/MASS(1848-51;30;10,PAID/3[oval];Red) 15.00
 Same/MAS. (1850's;30;PAID/3[C];Black) 10.00
 TOWNSEND/Ms. (1844-51;30;PAID,3;Black) 10.00
 Same(1844-48;30;Green) 20.00
 TOWNSEND HARBOR/MAS. (1850's;30;PAID/3[C];Black) 20.00



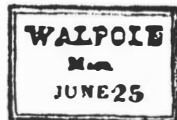
TROY MASS(1821;serrated rough O-25x23,Black) 200.00
 Same(1825-30;serrated rough O-27x22,YMDD; Red,Black) 150.00
 TRURO/MS. (1848-50;29;Red) 10.00
 Same/MASS(1848;29;5;Red) 10.00
 Same(1850-53;34;5,PAID/3[C];Red,Blue) 10.00
 Same/Ms. (1850;31;5;Orange) 15.00
 TYLERVILLE/MASS. (1851;30;PAID/3[C];Black) 15.00
 TYNGSBORO MASS.(1847;SL-32x2,MD,5;Red) 150.00
 UPPER FALLS/NEWTON MASS. (1829;DLDO-33x20; Blue,Black) 40.00
 UPTON/Mass. (1851;30;PAID;Red) 10.00
 Same(1855;30;Red) 10.00

UXBRIDGE MASS JUNE 18th

UXBRIDGE MASS. (1829-30;SL-57x3.25,MD;Black) 150.00
 UXBRIDGE/MS. (","high)(1835-38;30;Black,Red) 10.00
 Same(1836-38;30;6,12-1/2,FREE[attached rates]; Black) 35.00
 Same/MS. (1840-55;30;Red,Black) 10.00
 Same/Mass. (1846;30;Red) 10.00
 Same/MASS. (1849;30;5,V,10;Red) 10.00
 VAN DEUSEVILLE/MS. (1846-49;30;5;Blue,Black) 15.00
 Same(3,negative circle) 25.00
 WALES/MASS. (1850-52;29;5[C-19];Red,Blue) 15.00
 WALPOLE/MASS(1834-40;SL-25x8,MDD below;Red) 150.00

Very fine and superb strikes of postmarks sell for more than catalog prices, while poorer strikes sell for less.

Town Postmark Dates Seen Size Color Value



Same(1836-37;DL box 30x22,MDD below;Red) 200.00
 WALPOLE/MS.(small letters)(1845-46;26;Black) 15.00
 WALPOLE/MS. ("So"removed)(1846-50;27;Red,Black) 15.00
 Same/PAID(1847;30;Red) 15.00
 Same MASS./5(1850;32;Black) 15.00
 Same/MASS. (1851-55;31;5,PAID,3;Blue,Black,Red) 10.00
 WALTHAM/MASS. (1831-36;29;Red,Black) 10.00
 Same/Ms. (1843-53;30;5,X[outlined],PAID;Red) 15.00
 Same,MASS.5cts(1845-48;DC-33;Red) 35.00
 Same,MASS.(1847-49;DC-33;5,PAID;Red,Orange) 25.00
 Same/MS. (1853;33;PAID;Red,Black) 10.00
 Same(1850's;33;large 3 over PAID[red];Black) 30.00
 Same/MASS.(1856;30;YD;Black) 15.00
 WAREHAM/MASS. (1833-41;30;PAID;Red,Black) 10.00
 Same/Mas. (1842-53;30;PAID/3[C];Red,Blue,Black) 10.00
 (No town mark)(ca.1850;PAID,1;Blue) 75.00
 WAREHAM/MASS(1831;30;10,12-1/2[attached];Black) 35.00
 Same(1832-34;30;Black) 10.00
 Same(-,29,NOR;Black) 25.00
 Same/Mas. (1844-49;30;PAID;Red) 10.00
 Same/Mass. (1844-51;28;5,10;Red) 10.00
 Same(1844;28;Orange) 15.00
 Same,MASS. ("ASS"small)(1850's;28;PAID;Red,Blue, Black) 10.00
 Same(1850's;32;large fancy PAID in scroll over 5 [35x20];Red) 45.00
 WARREN/Mass. (1843-52;29;PAID, FREE;Red,Black) 10.00
 WARREN,Ms. ("s"high)(1854;31;PAID/3[C];Black) 10.00
 WARWICK/MASS. (-,32;PAID 3;Red,Black) 10.00
 WASHINGTON/MASS. (1854;30;PAID/3[C];Black) 30.00
 WATERFORD/MASS. (1832-33;30;12-1/2[attached rate]; Black) 35.00
 Same(1845;31;5;Red) 10.00
 Same/Mas. (1848-50;32;5 PAID;Red,Black) 10.00
 Same/Ms(1849;32;5,PAID;Black) 10.00

WATERTOWN*MS

FEBY * 4



WATERTOWN*MS(1816-18;SL-61x4.5,MDD below;Red) . 150.00
 WATERTOWN(1819;28;Black) 15.00
 Same/MASS(1828;DC-29-19;Red) 25.00
 Same/MASS. (1831-33;dotted C-28;PAID;Red,Black) 40.00
 Same/Ms. (1836-50;30;5;Red) 10.00
 Same/MASS. (1855;32;PAID 3[red];Blue) 10.00
 WEBSTER/Mass. (1846-52;30;PAID,5[C],5,10,3;Red,Blue) 10.00
 Same Mass./PAID 3(1850's;31;PAID/3[C];Blue) 15.00
 WELLFLEET/MASS. (1848;29;5;Red) 10.00
 Same(1854;32;PAID/3[arc];Brown) 15.00
 Same/MS. (1850;29;5,PAID;Red) 10.00
 WENDELL/MASS(1850's;30;PAID/3[C];Blue) 15.00
 WESSON-VILLE(1832;SL-35x2.5;Red) 200.00
 WEST ACTON/MASS. (1849-51;30;5;Black) 10.00
 WEST ACTON MASS. (1853;SL-30x3,MD;Black) 150.00
 WEST AUBURN/MASS. (1850;30;10;Black) 10.00
 WEST BARNSTABLE/MASS. (1850's;-;Red,Blue) 15.00
 WESTBOROUGH/MASS. (1829;DC-28;Red) 30.00
 WESTBORO/Mass. (1843-52;30;PAID 3,5,10;Red,Black) 10.00



Same(-,30;PAID/3[DL-oval];Black) 50.00

MASSACHUSETTS

Town Postmark Dates Seen Size Color Value



WEST BOXFORD/MASS(1854-55;DLC-34;PAID/3[C]; Black)	40.00
WEST BOYLESTON/MASS. (1840;O-26x20;Red)	50.00
WEST BOYLSTON/MS. (1846-50;30;V;Red,Black)	15.00
Same/Ms(1849;30;5;Orange)	15.00
Same/MASS. (1851-53;30;PAID;3;Red,Black)	10.00
Same(1851;32;5;Red)	10.00
WEST BRADFORD/MASS. (1830-33;30;Red)	10.00
Same(1830-33;30;6,12-1/2[attached rates];Red,Black)	35.00
WEST BRIDGEWATER/MS. (1828;28.5;Red)	15.00
Same/MS. (1832-43;30;6,18-3/4[attached rates]; Red,Blue)	35.00
Same MS(1843-45;29;Blue)	15.00
W.BRIDGEWATER(1846;SL-27x4,MD;Black)	150.00
WEST BRIDGEWATER/MS. (misspelled)(1846-52;28; Red,Blue,Black)	25.00
W.BRIDGEWATER/MS.(misspelled)(1848;28;Red)	25.00



W. BROOKFIELD, MS
2/1 SEP. 1840

W.BROOKFIELD./MASS(1831-33;O-33x23[F]; Red,Blue,Black)	60.00
WEST BROOKFIELD/MASS.(1832-39;O--;Red)	60.00
W.BROOKFIELD Ms. (1839;arc 34x9;Black)	300.00
W.BROOKFIELD Ms. (1840;SL-37x2.5,MDD;Black)	150.00
Same MS. (1840;SL-34x2.5,YMDD below with ornaments; Black)	150.00
W.BROOKFIELD/MS. (1840-42;24,YD;Black)	15.00
WEST BROOKFIELD/Mass. (1843;30;Brown)	25.00
Same/Ms. (1844-54;29;PAID,3,5[truncated box], 10[box],FREE,PAID/3[oval];Red,Blue,Black)	15.00
Same(1843;Green)	20.00
WEST CAMBRIDGE/MS(1834-50;30;PAID 6,10;Red)	20.00
Same(-;30;18-3/4;Red)	30.00
Same/Ms(1838;31;Red)	15.00
Same/Ms(1850;30;5,PAID;Red)	10.00
WEST CHELMSFORD/MASS. (1852;30;PAID/3[C];Black)	10.00
WEST DEDHAM/Mass. (1855;32;PAID/3[C];Black)	10.00
WEST DENNIS/Mass. (-;--;PAID/3[C];-)	10.00
WEST FAIRHAVEN/-(1837;-;Red)	25.00
WEST FALMOUTH/Mas(1850's;30;PAID/3[C];Black)	10.00



WESTFIELD./MS. (1822;28,NOR;-)	30.00
Same/Ms. (1825-26;crude 28;PAID[F];Red)	20.00
Same(1828;28;Black)	10.00
Same(1828-29;-;NOR;Yellow)	200.00
Same/MSS. (1833-44;32,33;PAID;Red,Blue)	10.00
Same(1830-36;32;FREE[fancy scroll];Red,Blue)	25.00
Same(1831-50;32;PAID,V[box];Red,Blue,Orange)	15.00
Same/Mss. (1847;30,NOR;fancy outline X;Red)	40.00
Same/MASS. (1848-50;32;PAID[C];PAID 5,5,10;Red, Black)	10.00
Same(-;25,NOR;5[C];Red)	25.00
Same/MASS. ("ASS"high)(-;32;Black)	10.00
Same/Ms. (1850-51;32;PAID,5;Red)	10.00
Same(-;2[C];Red)	75.00
Same MASS/3 PAID(1852-55;32;Red)	15.00
Same/Mass. (1854;-;Black)	10.00
WEST FITCHBURG/MAS (1850's;30;PAID 3;Black)	10.00
WESTFORD/MS. (1850-54;34;PAID,10,PAID/3[C-22];Red)	10.00
WEST GRANVILLE/MS. (1840;30;Red)	20.00
Same/MASS. ("ASS"small)(1854;29;PAID/3[C];Black)	20.00
WEST GROTON/MASS. (1850's;30;PAID/3[C];Red)	10.00
WESTHAMPTON MS. (1844-45;SL-53x3;Red,Black)	150.00
WESTHAMPTON/MASS. (1845-55;31;5[C];PAID/3[C];	

Town Postmark Dates Seen Size Color Value

FREE;Red,Blue,Black)	10.00
WEST HAMPTON/MS(1861-62;25;Black)	10.00
WEST HARWICH/MS. (1844;29;Red,Black)	10.00
Same/MASS. (1850's;32;3/PAID;Red,Black)	10.00
WEST LITTLETON/MASS. (1850's;32;PAID/3;Black)	25.00
Same(1850's;27.5;PAID 3;Red)	25.00
WEST MEDWAY/MS(1841;25;Black)	10.00
WEST MILLBURY MASS. (1831;SL-55x3.5,MDD below; Black)	150.00
WEST MILBURY/MS. (1838;24,NOR,PAID;Black)	25.00
WEST MILLBURY,MASS. (1852-55;31;PAID/3[C];Black)	10.00
WESTMINSTER/MS. (1849;31;Red)	10.00
Same(1852-54;32;PAID/3[C];Black)	10.00
WEST NEEDHAM/Mass. (1850's;31,PAID/3[C];Red)	20.00
West Newbury Ms. (1843-44;SL-32x2,MD;Black)	150.00
WEST NEWBURY/MAS. (1850,30;PAID 5,10,Blue)	10.00
Same/Ms. (1853;33;PAID/3[C];Red)	10.00
WEST-NEWTON/MASS. (1849;29;FREE,5,PAID;Red)	10.00
Same(1850;30;PAID;Blue)	10.00
Same(1859;27.5;PAID 3;Red)	10.00
WESTPORT/MAS. (1859,30;FREE;Black)	10.00
W.ROXBURY MS(1835;box 27x19;Red)	200.00
WEST SANDWICH/MSS(1855;29;Black)	15.00
WEST SCITUATE/Mass. (-;32;PAID;Black)	10.00
W.SPRINGFIELD MS. (1829;SL-50x3;Black)	150.00



WEST SPRINGFIELD/Ms. (1839-55;32;PAID,5;Blue,Black, Red)	10.00
W.SPRINGFIELD/MS(1851;30;5,Red)	10.00
WEST STOCKBRIDGE/Mass. (1839-55;30;PAID,3,5, V[DC],10,10[DC];FREE;Red,Blue,Black)	10.00
Same(-;30,2;Red) Circular rate	75.00
Same(1846;30;PAID 5,C.H.W.[C];Red) Postmaster's initials in rate circle	75.00
WEST-TOWNSEND/MASS(1842;30;PAID,Red)	10.00
WEST TOWNSEND/MASS. (1852;30;PAID/3[C];Blue,Black)	10.00
Same(1852;Green)	20.00
WEYMOUTH/Mass. (1837-50;30;5.FREE,PAID;Red)	10.00
Same(Green)	20.00
Same/MASS. (1850's;32;PAID/3[C];Red)	10.00
WHATELY/MAS. (1855;31;PAID/3[C];Black)	10.00
Same(ADVT/1[arc])	75.00
WHITFIELD,MASS(ca.1850;arc 24x16;5[C];Red)	150.00



WHITINSVILLE/**Mass.*(1844-46;DC-30;Red)	35.00
Same/Ms. (1846-55;30;PAID,3,5,10;Red,Blue,Black)	10.00
Same(1850's;PAID in scroll over large 3;Red)	35.00
WILBRAHAM/MS. (1837-54;30;PAID/3[C];FREE,PAID; Red,Black)	10.00
WILLIAMSBURG/MS. (1841-50;30;Red)	10.00
WILLIAMSTOWN(1807;O-40x28;Black)	75.00



WILLIAMSTOWN/MASSACHUSETTS(1811;DC-29; Brown-red)	80.00
WILLIAMSTOWN,M. (1829;SL-45x3,YMDD below;Red)	150.00
WMS'TOWN Mass. (1830;SL-40x3,MD below;Red)	150.00
WILLIAMSTOWN/MS(1830-32;29;Red)	10.00
Same/Ms. (1836-43;30;FREE;Red)	10.00
Same(1836-37;30;Green)	20.00
Same(1845-54;30;PAID,3,5,Red,Blue)	10.00
Same/MASS. (1854;32;PAID,3,5,FREE;Black)	10.00

MASSACHUSETTS

Town	Postmark	Dates Seen	Size	Color	Value
W.LMINGTON M.S.	(1834;SL-48x3.25;Black)				150.00

WILMINGTON M.S.

WILMINGTON M.S.	(1834;SL--;Black)				150.00
WILMINGTON/MS.	(1839-46;32.5;Black)				10.00
WINCHENDON/Mas.	(1840-49;30;PAID;Red)				10.00
Same/Mass.	(1847-52;30;Red)				10.00
Same	(1851;30;fancy PAID/3[DC];Blue,Black)				30.00
Same/MA.	(sans-serif)(1860's;23;printed P.O.frank;Black)				75.00
WINCHESTER/MASS	(1850's;32;PAID 3;Black)				10.00

WINDSOR MS.

AUG. 4.

WINDSOR MS.	(1831-32;SL-33x3,MDD below;Black)				150.00
WOBURN MS.	(1840;SL-23x3,YMDD below;Black)				150.00
WOBURN/Mas.	(1839-51;30;PAID;Blue,Black)				10.00
Same	(1839;Green)				20.00
WOOD'S HOLE/Mass.	(1845-59;31.5[C];PAID/3[C];FREE;Red,Black)				10.00
WOODVILLE/MASS.	(1845-50;DC-25;Red,Black)				35.00
Worcester	(1789-1802;SL-27x4,MDD;Black)				200.00



WORCESTER, Ms.	(1791-1800;O-31x25;Black)				60.00
Same	(1800-30;O-31x25;FREE,PAID;Red,Blue,Black)				40.00
WORCESTER/Ms.	(1823;32;Red)				10.00
Same	(1830-38;30;Red)				10.00
Same/MASS.	(1833;29;PAID,Red)				10.00
Same/Ms.	("s"high)(1834-48;30;PAID,5;Red)				10.00
Same	(1850;30,32.5;Red)				10.00
Same/Ms.	(1841-52;FREE;Red)				10.00
Same/MASS.	(1850-55;32;fancy PAID/3[C];Black)				25.00
Same MASS.	(1853;31.5;fancy PAID/3[C];Black)				25.00
Same/MS.	(1851-54;32;large fancy PAID/3[C-28];Red,Blue,Black)				35.00
Same	(Green)				40.00
Same MASS/PAID	(1850's;30;Black)				30.00
Same/Ms.	(1862;--;FREE;--)				10.00
(No town marking)	(1847;2;Red) Drop rate				50.00
WORTHINGTON/MASS.	(1847-51;28.5;FREE;Red,Black)				10.00
WRENTHAM/Mass.	(1835-38;DL-box 28.5x18,MDD third line;FREE;Black)				150.00
Same/MASS.	(1838;SL-28x18,MDD third line;Red)				150.00
WRENTHAM/Ms.	(1845-50's;30;PAID,5;Red,Black)				10.00
YARMOUTH	(1805;SL--;Red)				150.00
YARMOUTH/Mas.	(--;31.5[C];Blue)				10.00
YARMOUTH/PORT Ms.	(1850-55;33;PAID,PAID[C];PAID/3[C];Black)				10.00

BOSTON

The source of most of the data on Boston postmarks is the book "Boston Postal Markings to 1890" by Maurice C. Blake and Wilbur W. Davis (Severn-Wiley-Jewett Co., Portland, Me. 1949). The BPM numbers following the town name refer to the illustration in the Boston Postal Markings book.

BRITISH COLONIAL POSTMARKS

The first Boston postmaster, Richard Fairbanks, was appointed Nov. 5, 1639.

B

B(1 and others)	(E)(April 1703;Ms;Black)See Ocean Mail	---
	(L)(Sept. 1754)	1000.00

MS

B, 8

Bst	(E)(1712;Ms;Black)	1000.00
	(L)(1731)	1000.00

Town	Postmark	Dates Seen	Size	Color	Value
Bos	(22 and others)	(E)(Aug. 23, 1735;Ms;Black)			750.00
	(L)(Nov. 9, 1767)				500.00

B of Bos.

B.

Bo	("O"high)(29 and others)	(E)(Sept. 24, 1745;Ms;Black)			750.00
	(L)(Oct. 1770)See Ocean Mail Section				---
	(1757;Ms;Red)				500.00

MS

Bo Paid	(423 C-D)(Aug. 12, 1765;Ms;Black)				500.00
---------	-----------------------------------	--	--	--	--------

BOSTON

BOSTON(67)	(Feb. 19, 1769;SL-43.5x7.5;CD;Violet)				750.00
	(L)(July 24, 1769)				750.00
	(E)(Sept. 9, 1769;CD;Red,Magenta)				600.00
	(L)(Jan. 13, 1775;Magenta)				500.00

BRITISH OCCUPATION POSTMARKS

The British remained in Boston until March 17, 1776. The following postmarks were used by the Crown post office after the first battles of the Revolution were fought.

BOSTON

BOSTON(77)	(Feb. 20, 1775;SL-27.5x4.5;CD;Magenta)				1000.00
	(L)(June 5, 1775)				1000.00

AMERICAN CONGRESS AND CONFEDERATION POSTMARKS

On May 25, 1775 the Massachusetts Post Office in Cambridge was connected with the American Posts.

BOSTON

BOSTON(E)	(May 20, 1776;SL-27.5x4.5;CD[C-15];Yellow-orange)				---
	(E)(June 24, 1776;Orange-red)				---
	(L)(July 27, 1776)				---
	(E)(Sept. 17, 1776;Magenta)				---
	(L)(Sept. 26, 1776)				---

Between Nov. 1776 and July 1777 only rates with no townmark used.

BOSTON(E)	(Aug. 21, 1777;SL-27.5x4.5;CD;Magenta)				---
	(L)(Sept. 4, 1777)				---

Between June 1780 and Nov. 1782 only rates with no handstamped townmark used.

B

B(--)	(1781;Ms;Black)				---
-------	-----------------	--	--	--	-----

B O S T O N

BOSTON(80)	(E)(Dec. 23, 1782;SL-26.5x3;CD;Red)				400.00
Same	(May 1783;SL-26.5x3;CD;Brown) See Ocean Mail				---
	(L)(May 8, 1783)				400.00
	(E)(March 1, 1783;CD;Olive)				500.00
	(L)(Sept. 18, 1783)				450.00

MASSACHUSETTS

Town	Postmark	Dates Seen	Size	Color	Value
BOSTON					
BOSTON(82)(E)	(Jan.6,1783;SL-27.5x4.5;CD;Bright Red)				400.00
(L)	(March 13,1783)				350.00
	(April 1783;Brown)	See Ocean Mail Section			---
	(May 1,1783;Olive)				500.00

BOSTON

BOSTON(83)(E)	(Oct.20,1783;SL-27x3;CD;Olive)				400.00
(L)	(Nov.27,1783)				350.00
	(E)(Apr.1783;CD;Red)				400.00
	(L)(June 27,1785)				350.00
	(Dec.5,1785;CD;Magenta)				450.00

BOSTON

BOSTON(84)(Oct.1,1783;SL-32x5.5;CD;Olive)					400.00
(E)(Apr.5,1784;CD;Red)					350.00
(L)(June 10,1785)					300.00
(E)(Dec.,1785;CD;Magenta)					350.00
(L)(March 19,1787)					300.00

BOSTON

BOSTON(85)(E)	(Jan.2,1785;SL-30.5x5;CD;Brown-black)				350.00
(L)	(Nov.28,1785)				300.00
	(1786;Black)				250.00
(E)	(June 10,1784;CD;Magenta)				300.00
(L)	(March 19,1787)				250.00

BOSTON

BOSTON(86)(E)	(Feb.27,1787;SL-25.5x3.5;CD;Brown-black)	See Ocean Mail Listing			---
(L)	(Aug.6,1787;CD)				250.00

BOSTON

BOSTON(87)(E)	(May 21,1787;SL-28x5;CD;Black)	See Ocean Mail Listing			---
(L)	See State				---
(E)	(March 7,1787;CD;Brown-black)				250.00
(L)	See State				---

BOSTON

BOSTON(88)(E)	(June 25,1787;SL-28.5x5;CD;Brown-black)				250.00
(L)	See State				---

STATEHOOD PERIOD

Effective Sept. 22, 1788

STRAIGHT LINE POSTMARKS

Left column is BPM number.

87	BOSTON(1788-89;28x5;FREE[BMP 103];Brown,Black)				100.00
88	BOSTON(1788-89;28.5x5;Brown-black)				100.00
119	BOSTON(1789-90;22.5x4,MDD;Black)				80.00
122	Same(1791;23x4,MDD;Black)				80.00
125,132,136	Same(1789-91;18.5x3,MDD;PAID[BPM 129];Black)				80.00
140	Same(1790-91;23.5x4.5,MDD;Black)				80.00
142	Same(1792;21x5x4,MDD;Black)				80.00
144,146	Same(1792;23x4.5,MDD;PAID[BPM 148];Black)				70.00
151,156	Same(1792-1800;24x3.5;CD;PAID[BPM 153];Black)				80.00
169	Same(1792-96;28x5;FREE[BPM 172];CD;Black)				80.00
	Same(1800;25x4;Black)				80.00
188	Same(1801;28.5x5;Black)				70.00

Town	Postmark	Dates Seen	Size	Color	Value
CIRCLE POSTMARKS					
201	BOSTON,Ms("s"high)(1800-05;28;PAID;Red,Black)				30.00



202	BOSTON Ms.(5 stars at bottom)(1805-09;27.5;Red,Black)				30.00
203	BOSTON Ms(7 stars at bottom)(1809-13;27;Red)				30.00
204	BOSTON MS(1813-16;27.5;Red)				40.00
205	BOSTON MS(1814-20;27;Red)				40.00
206	BOSTON MS(1817-20;26.5;Red)				20.00
207	BOSTON MS(1821-26;26;Red,Brown-red)				10.00
208	BOSTON MS(1826-40;26.5;Red)				10.00
210	BOSTON Ms.(1835-44;30;Red)				10.00
211-12	BOSTON Mas.(1833-43;30.5;Red)				10.00
213	BOSTON Mas.(1842-47;30;Red)				10.00
214	BOSTON Mas.(1842-53;29.5;Red,Black)				10.00
215	BOSTON/Mass.(1844-52;29.5;20,20[C];Red,Black)				35.00
216	BOSTON MASS.(1844-56;30;Red,Black)				5.00
646	Same/d/m(1852-57;30;Red,Black)				5.00
650	BOSTON.(1852-57;32;Red,Black)				5.00
651	Same/d/m(1851-58;32;Red,Black)				5.00
652-53	Same YMDD(1852-55;32.5;Black) Used on Dead Letters				70.00
	BOSTON MS.(1853;38;PAID 3;Black)				10.00


RATES INSIDE CIRCLES



532-33	BOSTON/5cts(curved)(1846-51;31;Red)				5.00
534	BOSTON /5cts(straight)(1850;32.5;Red,Black)				10.00
535-36	BOSTON/5cts(curved)(1849-55;30.5;Red,Black)				5.00



537-40	BOSTON/10Cts(1846-60;31;Red,Black)				5.00
570	BOSTON/40(1849-50;32;Red)				70.00
218	BOSTON MS/ONE/CENT(1839;26;Red)				125.00



595	BOSTON,d/m/1cts(1851;33;PAID;Red)				75.00
596	BOSTON,d/m/1(1851;33;Red,Black)				75.00



593-94	BOSTON,m/2cts(1850-53;32;Red,Black)				75.00
589	BOSTON Mass/d/m/3(1847-48;30;Red)				10.00

MASSACHUSETTS


Town Postmark Dates Seen Size Color Value



590-1	BOSTON Mas/m/d/3(1848-49;30;Red)	10.00
592	BOSTON/d/m/3(1849-51;30;Red,Black)	5.00
592A	BOSTON/m/d/3(1847-51;30;Red)	5.00
635	BOSTON/3cts(curved)(1851-56;32.5;Red,Black)	5.00
636	BOSTON/3cts(1852-55;31;Red)	5.00
577-9	BOSTON/6cts(1851-55;32;Red) Calif.rate	60.00

PAID IN CIRCLE POSTMARKS

600	BOSTON Mas./PAID/m/d(1851;29.5;Red,Black)	25.00
601	BOSTON/PAID(broken circle)(1851-52;--;Red)	10.00



602	BOSTON/PAID(1853-5;NOR;Red,Black)	20.00
603	BOSTON/PAID(1855;--;Red)	5.00
604-5	BOSTON/PAID(1854-57;Var;Black)	5.00
225	BOSTON/PAID/MS(1854;26;Black)	30.00
609	BOSTON Ms./PAID(1860;32;YD;Black)	30.00

HANDSTAMPED DOMESTIC RATES

Note;Some of these rate marks were also used on stampless foreign mail.

586-8A	2(1845-51;var;Red)	60.00
597	2(1851;Red;1853-57;Black)	60.00
515	5(1845-46;10x5;Red)	5.00
516-18	5(1849-50;9.5x14;Red) on cds	5.00
642	5(1850's;C-15.5;Black)	5.00
643	5(1854-55;8x11;Black)	5.00
518A-B	10(1850;17x12;Red) over cds	10.00
519-20	20(1846-50;C-26;Red)	35.00
521-2,582	20(1850-52;var;Red,Black)	35.00
526,565-9	40(1849-51;var;Red)	75.00
574	40(1851;18x11.5;Red) On West Coast Mail	100.00
572-3	80(1849-51;vat;Red) On West Coast Mail	250.00



640	3(1852;10x15;Red) over cds 6cts	40.00
641	6(1851;10x13;Red) over cds 3cts	40.00
	9(1851;11x14;PAID;Red) 3x3¢ rate	60.00
550	12(1852;17x12;PAID;Red) 2x6¢ rate	75.00
	18 CENTS(1852;16x18;PAID;Red)	125.00

FREE, PAID, FORWARDED

Handstamped with contemporary Boston postmarks.

J72	FREE(1794-1801;Black;1803-04;Black)	10.00
223 & others	FREE(1803-53;var;Red)	5.00
153	PAID(1797-1802;Black)	15.00
226-9	PAID(1803-45;var;Red)	5.00
230 & others	PAID(1833-60;var;Red,Black)	5.00
319	FORWD("D"high)(1827-37;Red)	50.00
328	FORWARDED(1841-57;Red,Black)	50.00
	P.O.BUSINESS/FREE(--;half circle 32;Black)	50.00

Town Postmark Dates Seen Size Color Value

OTHER BOSTON POSTMARKS

DELIVERY MARKINGS



493	3 O'CLOCK/DELIVERY(1854-56;oval 34;Red)	150.00
495	Same(1854-57;fancy shield 35;Red,Black)	150.00
493-A	11 O'CLOCK/DELIVERY(1856;oval 34;Red)	150.00
494	Same(1854-57;fancy shield 35;Red,Black)	150.00

DEAD LETTER MARKINGS



652,3,4	BOSTON./52(Also 55,58 & 59)(1852-59;C-32.5; Black) On reverse	100.00
---------	---	--------

MANUSCRIPT TOWN MARKS

Town	Dates Seen	Value
Abington	1827	15.00
Acton	1834-37	15.00
Adams	1834	10.00
Adamsville	1845	15.00
Agawam	1816-1850's	20.00
Alford	1848	25.00
Amesbury	1826	15.00
Amherst	1810, 1831-36	40/20.00
Andover	1803-1812, 1850's	50/20.00
Annisquam	1843	15.00
Ashburnham	1815, 1828-33	15.00
Ashburnham Depot	---	30.00
Ashby	1819-50	30/15.00
Ashfield	1816, 1830-47	25/10.00
Ashland	1847	20.00
Ashleyville	1841-46	50.00
Assawampsett	---	100.00
Assonet	1817-19	100.00
Athol	1818-24	15.00
Athol Depot	1850	50.00
Attleboro(ugh)	1803-36, 1849	100/15.00
Attleboro East	1828-29	50.00
Auburn	1843-48	20.00
Auburndale	1850's	30.00
Baldwinsville or Baldwinville	1834-39	20.00
Ballard Vale	---	25.00
Bancroft	1848	20.00
Barneysville	1831	150.00
Barns(table)	1798-1847	40/10.00
Barre	1832-35	15.00
Becket	1836-49	30.00
Bedford	1848	15.00
Belchertown	1821-34	15.00
Bellevilleport (or Port)	1838-50	100.00
Bellingham	1818-44	15.00
Berkeley or Berkley	1830-47	20.00
Berkshire	1819	35.00
Berlin	1838	20.00
Bernardston	1816-36	30/10.00
Bethlehem	---	100.00
Beverly	1796, 1808-27, 1841	50/20.00
Beverly Farms	1849-50's	20.00
Billerica	1800, 1820, 1831-34	15.00
Blackstone	1828, 1842-51	15.00
Blandford	1825, 1847-50's	15.00
Bloody Brook	1824-32	75.00
Bolton	1809, 1821-42	40/15.00
Bonds Village	1850's	20.00

MASSACHUSETTS

Town	Dates Seen	Value	Town	Dates Seen	Value
Boston Corner	1833	125.00	East Cambridge	---	15.00
Boxboro(ugh)	1832,1850's	75.00	East Charlemont	1855	30.00
Boxford	1836	20.00	East Chelmsford	---	100.00
Boyleston or Boylston	1840-53	10.00	East Dennis	1847-52	20.00
Boyleston Centre	---	---	East Douglass	1834-47	20.00
Bradford	1811-42	25/15.00	East Falmouth	1847	20.00
Braintree	1835-47	25.00	East Foxboro	1846	65.00
Brewster	1806,1841	40/15.00	East Freetown	1850's	20.00
Bridgewater	1800-31	60/15.00	East Granville	1830-51	75/20.00
Brighton	1823-37	30.00	Eastham	1851-52	15.00
Brimfield	1809	30.00	Easthampton	1823,1832	15.00
Brookfield	1828-51	15.00	East Harwich	1846-53	15.00
Brookline	1845-46	15.00	East Haverhill	1845-47	15.00
Buckland	1839-47	20.00	East Lee	---	40.00
Burlington	1829,1851-54	20.00	East Lexington	1837-53	20.00
Buzzards Bay	---	50.00	East Longmeadow	1837-44	20.00
Byfield	1832,1841	15.00	East Marshfield	1847-48	35.00
Cabotville	---	20.00	East Medway	1821-41	20.00
Cambridge	1807-08,1819-30	50/10.00	East Middleboro(ugh)	1841-53	50.00
Cambridgeport	1832,1846	20.00	Easton	1829	20.00
Campello	---	---	Easton Four (4) Corners	1833	100.00
Canton	1814,1835-47	30/15.00	East Orleans	1840-48	20.00
Carlisle	1836	20.00	East Otis	1836	40.00
Carver	1818,1837	15.00	East Pepperell	1850's	100.00
Centerville or Centreville	1833	12.00	East Randolph	---	25.00
Charlemont	1821-31,1840	20/10.00	East Salisbury	1844-50	30.00
Charlestown	1803,1817	60.00	East Sandwich	---	20.00
Charlton	1811-49	100/15.00	East Sharon	---	50.00
Charlton Centre	1837-41	250.00	East Sheffield	1831-33	30.00
Charlton Depot	---	20.00	East Shelburne	1850	30.00
Chatham	1806,1837	30/10.00	East Stoughton	1828-43	25.00
Chelmsford	1844-48	10.00	East Sudbury	1820,1830-35	100/75.00
Chelsea	---	20.00	East Wareham	1837-50	15.00
Cheshire	1848	20.00	East Weymouth	1846-50	20.00
Chester	1835-49	40.00	East Whately	1834-49	20.00
Chester Center	---	150.00	Edgarto(w)n	1799,1809-14,1822-39	100/15.00
Chester Factories or Factory	1843-46	75.00	Egremont	1825-29	40.00
Chesterfield	1836	15.00	Enfield	1831	15.00
Chester Village	1848-50	50.00	Erving	1841-55	20.00
Chestnuthill	1836	25.00	Erving's Grant	1830,1838	100.00
Chicopee	1823-48	75/15.00	Essex	1838-52	15.00
Chicopee Factory	---	50.00	Factory	---	100.00
Chicopee Falls	---	15.00	Fairhaven	---	---
Chilmark	1829-55	60/25.00	Falleys X (Cross) Roads	1817-45	60/25.00
Chiltonville	1848	40.00	Fall River	1824-30	20.00
Clappville	1830-36,1848	30.00	Falm(outh)	1799,1811-45	60/15.00
Clintonville	---	60.00	Farnumsville	1833-38	15.00
Cochessett	1861	35.00	F(eeding) Hills	1835	20.00
Cochituate	1847	25.00	Felton(s)ville	1846	25.00
Cohasset	1826,1841-51	50/15.00	Fiskdale	1849	125.00
Coldbrook	1839-50	50.00	Fitchburg(h)	---	15.00
Coleraine	1831-47	15.00	Florida	1846	60.00
Collins Depot	1853	40.00	Forge Village	---	25.00
Concord	1798,1808-24,1836	50/15.00	Foxboro	1816-45	75/25.00
Conway	1819,1842-47	20.00	Foxboro Centre	1838,1858	100.00
Cordaville	---	25.00	Frammingham	1812,1827,1840-45	20/10.00
Cotuit	1848	40.00	Franklin	1818-34,1847	75/20.00
Cotuit Port	1847-48	20.00	Franklin Centre	1828	60.00
Cotuit Village	---	20.00	Franklin City	1845	75.00
Cummington	1831-50's	15.00	Freetown	1831-51	15.00
Cummington West Village	1849-52	20.00	Fryville	1838	100.00
Curtisville	1839-46	25.00	Gardner	1829	15.00
Dalton	1829	15.00	Georgetown	---	15.00
Dana	1844-48	20.00	Gill	1824-49	25.00
Danvers	---	12.00	Gloucester	1799,1807-31	100/15.00
Dartmouth	1819-24,1830	60/35.00	Goshen	1839,1854	20.00
Dedham	1805,1812,1826-32	30/10.00	Grafton	1825-37	20.00
Deerfield	1809,1816-20,1840-41	20/10.00	Granby	1829,1841	20.00
Dennis	1817,1840-50's	20/10.00	Granville	1821	100.00
Dighton	1816-17,1834-46	15.00	Great Barrington	1804,1826-36	25/15.00
Dorchester	1828-50's	20.00	Greenfield	1802	35.00
Douglass	1831-50's	20.00	Greenwich	1831-42	20.00
Dover	1850-55	20.00	Greenwich Village	1829-46	60/15.00
Dracut	1830-51	20.00	Griswoldville	1850's	20.00
Dudley	1790,1834	100/20.00	Groton	1805,1815,1826-41	25/15.00
Dunstable	1835-50	20.00	Grouts Corners	1850	40.00
Duxbury	1804-09,1826	50/15.00	Groveland	1853	60.00
East Abington	---	40.00	Hadley	1806-38	30/20.00
East Attleboro	1828-34	100.00	Hadley Upper Mills	1828-32	60.00
East Becket	---	100.00	Halifax	1823,1840's	20.00
East Boston	---	15.00	Hamilton	1835-42	20.00
East Bradford	1842-50	100.00	Hancock	1834-49	15.00
East Brewster	1846-50	20.00	Hanover	1814-17	20.00
East Bridgewater	1817	25.00	Hanson	1822,1843-52	20/15.00
East Brookfield	1834,1845	15.00	Hardwick	1806,1837-50's	30/20.00

MASSACHUSETTS

Town	Dates Seen	Value	Town	Dates Seen	Value
Hartsville	1828,1841	20.00	Montague Canal	1841-46	100.00
Harvard	1815,1820-52	50/15.00	Monterey	1848-50	25.00
Harwich	1815-17,1841-42	20/15.00	Montgomery	1844	20.00
Hatfield	1816,1830-50	20/15.00	Monument	1831-50	25.00
Haverhill	1812,1818	40/10.00	Muddy Brook	1819-23	100.00
Hawley	1829-55	25.00	Nant or Nantucket	1806,1812-13,1842	100/20.00
Haydenville	---	20.00	Natick	---	12.00
Heath	1818,1839-51	25/15.00	Needham	---	10.00
Hindsburgh	1843	15.00	Neponset Village	1848-49	20.00
Hingham	1800,1824-34	30/15.00	New Ashford	---	50.00
Hinsdale	1840	30.00	New Boston	1844	60.00
Hixville	---	20.00	New Braintree	1812,1838-40	40/15.00
Holden	1826-36	25/15.00	Newburyport	1794	40.00
Holland	1837-41	50.00	N(ew) E(ngland) Village	1836-40	25.00
Hollenbeck(s)	1830-1833	100.00	New Hampton	1843	15.00
Holliston	1828-30	15.00	New Lenox	1850	100.00
Holmes Hole	1807,1812-40	30/10.00	New Marlboro(ugh)	1834,c.1850	40/20.00
Holyoke	---	15.00	New Mills	1847	100.00
Hopkinton	1839	15.00	New Rowley	1830	100.00
Hubbardston	1839-44	15.00	New Salem	1804-49	25.00
Hull	---	20.00	Newton	1830	15.00
Hyannis	1826,1840-48	15.00	Newton Center (or Centre)	1845	20.00
Hyannis Port	1830-33	15.00	Newton Lower Falls	---	20.00
Ipswich	1802-10,1838	20.00	Newton Upper Falls	---	20.00
Ireland	1834-49	25.00	North Adams	1822	35.00
Ireland Depot	1848-51	100.00	North Amherst	---	15.00
Irvingville	1841-48	100.00	Northampton, N Hampton	1794,1802-04,1818	100/25.00
Jam(aica) Plain	1829,1836-37	40/20.00	North Andover	1826-29	15.00
Kingston	1806,1824-51	60/15.00	North Attleboro(ugh)	1852	20.00
Lancaster	1795,1822-25	100/15.00	North Becket	1848-51	40.00
Lanesboro(ugh)	1810,1837-49	20/10.00	North Bellingham	1852	35.00
Lawrence	---	10.00	North Bernardston	1853	100.00
Lee	1845	15.00	North Billerica	1850's	10.00
Leicester	1802,1816-46	25/15.00	North Blackstone	1853	50.00
Lenox	1812-29	30/20.00	North Blandford	1838-47	40.00
Lenox Furnace	1850's	75.00	Northboro(ugh)	1818-22	15.00
Leominster	1807,1849	15.00	Northbridge	1845-50's	20.00
Leverett	1828,1838,1849	15.00	Northbridge Centre (Center)	1850's	20.00
Lexington	1829-40	20/10.00	North Bridgewater	1826-38	25.00
Leyden	1799,1827-48	40/20.00	North Brookfield	1839	15.00
Lincoln	1851	20.00	North Carver	1841-48	20.00
Lincoln Center	1840	15.00	North Chatham	1836-49	20.00
Littleton	1839,1850	15.00	North Chelmsford	1843	15.00
Locks Village	1837-47	40.00	North Chelsea	1850-55	25.00
Long Meadow	1829,1840	25/15.00	North Chester	1850-57	20.00
Long Plain	1855	20.00	North Dana	1850	35.00
Lowell	1837	15.00	North Danvers	1838-39	25.00
Ludlow	1838	20.00	North Dartmouth	1854	20.00
Lunenburg(h)	1815,1845-49	25.00	North Dighton	1833-44	15.00
Lynn	1806,1818-20	15.00	North Eastham	1846-47	20.00
Lynnfield	---	15.00	North Easton	1841	15.00
Lynnfield Center (or Centre)	---	20.00	North Egremont	1852	15.00
Malden	1832	15.00	North Fairhaven	1822,1840	50.00
Manchaug	1843-50	20.00	North Falmouth	1841-44	15.00
Manchester	1811,1830-33,1846-47	15.00	Northfield	1822,1845-55	30/20.00
Mansfield	1797,1815-46	15.00	Northfield Farms	1855	100.00
Mhd, M.H., M.Head, or Marblehead	1792-1829	75/20.00	North Hadley	1839,1849	20.00
Marlboro(ugh)	1830	15.00	North Heath	---	35.00
Marshfield	1840-51	15.00	North Leominster	1851	10.00
Marstons Mills	1845	20.00	North Leverett	1833,1844-45	20.00
Mattapoisett	1824-51	20/10.00	North Malden	---	15.00
Medfield	1846-49	15.00	North Marshfield	1834,1844-48	20.00
Medford	1814,1823-36	20/10.00	North Middleboro(ugh)	1837	25.00
Medway	1814-17,1831-35	25/10.00	North New Salem	1836-42,1850's	25.00
Mendon	1805,1829-48	25/10.00	North Orange	1852-53	20.00
Merrimack	1846	100.00	North Oxford	1844-47	20.00
Methuen	1824,1834	25/15.00	North Plympton	1828,1840,1852	35/25.00
Middleboro(ugh)	1810-25	25.00	North Reading	1837-44	15.00
Middleboro 4 Corners	1818,1837	100.00	North Rehoboth	1850	35.00
Middlefield	1816,1822-30	15.00	North Rochester	1830-50's	60.00
Middle Granville	1830	100.00	North Sandwich	1850's	40.00
Middlesex Village	1849-50	35.00	North Scituate	1845	35.00
Middleton	1851-52	15.00	North Spencer	---	100.00
Milford	1814-49	100/15.00	North Sudbury	1847	20.00
Milford Centre	1823	150.00	North Sunderland	1845	100.00
Millbury	1823	20.00	North Sutton	---	---
Millington	1829,1840	30/25.00	North Swansea (Swansey)	1849-55	25.00
Mill River	1841-44	20.00	North Tewkesbury	1845-49	40.00
Millville	1822,1848	20/10.00	North Truro	1837-46	40.00
Milton	1822,1835,1852-55	10.00	North Uxbridge	1837-41	20.00
Mirickville	c.1849	20.00	North Village	1832	100.00
Monroe	1838-43	20.00	Northville	1844	100.00
Monson	1820-26	15.00	N(orth) W(est) Bridgewater	1841-49	75.00
Montague	1838-47	15.00	North Weymouth	1850	20.00
			North Wrentham	1837	40.00

MASSACHUSETTS

Town	Dates Seen	Value	Town	Dates Seen	Value
Norton	1818-23,1840-41	25/15.00	South Dartmouth	1842-52	20.00
Norwich	1827,1840	20.00	South Dedham	---	20.00
Oakham	1839-44	20.00	South Deerfield	1834-45	15.00
Orange	1828,1845-48	40/20.00	South Dennis	1825-27,1851	12.00
Orangeburgh	1823	20.00	South Egremont	1837	20.00
Orleans	1821,1836-37,1847	15.00	Southfield	1853	10.00
Osterville	1848-52	15.00	South Framingham	1852	20.00
Otis	1828-49	15.00	South Gardner	1834-45	20.00
Oxford	1831-42	15.00	South Groton	1850	45.00
Palmer	1835-42	35.00	South Groveland	1855	20.00
Palmer Depot	1840	25.00	South Hadley	1814,1828	15.00
Pawtucket Bridge	1813	150.00	So. H.(adley) Canal	1822-42	75.00
Paxton	1838,1849-50's	15.00	South Hadley Falls	1845-49	20.00
Pelham	1820	20.00	South Hampton	1843	15.00
Pembroke	1822-34	20.00	South Hanson	1853-54	20.00
Pepperell	1832	15.00	S. Harbor	1813	20.00
Peru	1837-45	20.00	South Harwich (Harwich South)	1822,1838-40	20.00
Petersham	1835-40	20.00	South Hawley	1847	100.00
Phillipston	1828,1843-47	20.00	South Hingham	1839	25.00
Pittsfield	1807,1811,1846	30/20.00	South Lee	1835	15.00
Plainfield	1819,1831-47	30/20.00	South Leicester	1825	100.00
Pleasant	1848	15.00	South Malden	1854	100.00
Plymouth	1799,1812,1850's	30/15.00	South Mendon	---	100.00
Plympton	1853	20.00	South Middleboro(ugh)	1839	65.00
Pocasset	1837-44	15.00	South Milford	1831,1850	20.00
Prescott	1841-42	15.00	South Natick	1834-35,1850's	20.00
Princeton	1815-25,1838	30/20.00	South New Marlboro	---	75.00
Provincetown	1829-47	15.00	South Orange	1838	75.00
Quincy	1798,1811-49	30/20.00	South Orleans	1843-45	20.00
Randolph	1818	40.00	South Plymouth	1855	40.00
Raynham	1827	100.00	South Plympton	1822	150.00
Reading	1812,1833	20/15.00	South Randolph	1850's	75.00
Reading N.P.(North Parish)	1826	40.00	South Reading	1825,1835-40	25.00
Rehoboth	1807-50	35/10.00	South Royalston	1844	20.00
Rehoboth Village	1832-43	100.00	South Sandwich	1837,1847	20.00
Richmond	1810,1835	40/20.00	South Scituate	1846-50's	25.00
Rochester	1850-54	20.00	South Seekong	1840-46	65.00
Rock	1855	20.00	South Shrewsbury	1842	65.00
Rock Bottom	1835-41	25.00	South Tyringham	1839-47	75.00
Rockport	---	15.00	South Walpole	1842-51	20.00
Rockville	1844-50's	20.00	South Wareham	1834	150.00
Rowe	1824-30,1850's	20.00	South Warren	1838	100.00
Rowley	1849	15.00	South Warwick	1838	100.00
Roxbury	1826-29,1840-44	15.00	South Wellfleet	1833-49	20.00
Royalston	1817,1826,1841	20.00	South Wellington	1832	150.00
Russell	1833-40	20.00	South Westport	1850's	35.00
Rutland	1834-45	15.00	South Weymouth	1844	15.00
Salem	1793,1815-30	35/20.00	Southwick	1820,1840-46	15.00
Salisbury	1811,1829,1841-54	30/15.00	South Wilbraham	1830-39	40.00
Sandisfield	1829,1845	20.00	South Williamstown	1845-50's	15.00
Sandwich	1804-22,1842	35/15.00	South Woburn	1846-48	100.00
Sandy Bay	1825-38	50.00	South Wrentham	1829	65.00
Saugus	---	15.00	South Yarmouth	1825-49	15.00
Saundersville	1852	10.00	Spencer	1822-45	20.00
Savoy	1837-48	15.00	Springfield or Spfd	1800-16	45/20.00
Saxonville	---	20.00	Spring Ridge	1850	15.00
Scituate	1828	15.00	Squawbetty	1850-52	150.00
Scotland	1837,1850	35.00	Stearnsville	1836-42	75.00
Seekonk	1827-51	75/35.00	Sterling	1827,1840	15.00
Seekonk Center	1829-32	60.00	Still River	1855	100.00
Sharon	1819-53	100/15.00	Stockbridge	1801,1812	35.00
Sharon Centre	1831	100.00	Stoneham	1834,1848-49	15.00
Sheffield	1832-34	15.00	Stoughton	1825-28	15.00
Shelburne	1836-50	25.00	Stow	1839	20.00
Shelburne Falls	1831,1847	15.00	Sturbridge	1815	15.00
Sheldonville	1851-52	20.00	Sudbury	1829,1848	15.00
Sherborne	1830-38	20.00	Sunderland	1847-50	20.00
Shirley	1829,1840	35.00	Sutton	1838-47	20.00
Shirley Village	1837-46	20.00	Sutton East or East Sutton	1825	100.00
Shrewsbury	1821,1833-41	40/15.00	Swampscott	---	20.00
Shutesbury	1833,1841	20.00	Swansey, Swansea or Swanzey	1812-20	20.00
Sippican	1834,1847	35.00	Taunton	1797,1800-26	100/15.00
Smithtown	1846	15.00	Templeton	1825-38	15.00
Smithville	1850-51	40.00	Tewksbury	1813,1839	15.00
Somerset	1838-39	15.00	Three Rivers (3 Rivers)	1838-45	20.00
Somerville	---	20.00	Tolland	1843-45	20.00
South Abington	---	20.00	Topsfield	1832,1841	15.00
South Amherst	1845	20.00	Townsend	1826,1838	15.00
Southampton	1845-48	15.00	Townsend Harbor	1838-54	35/15.00
South Attleboro(ugh)	1838-49	20.00	Troy	1831-34	40.00
Southboro	1820-27,1848	15.00	Truro	1824-42	15.00
South Braintree	1848-51	35.00	Tyngsboro(ugh)	1813-14,1835-44	35/20.00
Southbridge	---	15.00	Tyringham	1841-52	20.00
South Bridgewater	1817-23	60.00	Unionville	1843-44	75.00
South Carver	1850	40.00			

MASSACHUSETTS

Town	Dates Seen	Value
Upton	1841	15.00
Uxbridge	1803-27	100/15.00
Uxbridge South	1825	100.00
Van Deusenville	1833,1855	20.00
Vue de L'Eau	1850	150.00
Wales	1842	20.00
Walpole	1814,1832	50/15.00
Walpole Centre	1830	150.00
Walpole East	1832-40	50.00
Waltham	1826	10.00
Waquoit	---	40.00
Ward(s)	1835	100.00
Ware	1827	15.00
Wareham	1813-15,1825-27,1842-4330	15.00
Warren	1838-49	20.00
Warwick	1839-48	15.00
Washington	---	35.00
Waterford	1825,1847	50.00
Watertown	1809-34	35/10.00
Wayland	1841-48	20.00
Webster	1833-43	20.00
Wellfleet	1846-47	10.00
Wendell	1825-46	100/15.00
Wendell Depot	1850's	20.00
Wenham	1838-50	15.00
Wessonville	---	100.00
West Acton	1849	25.00
West Amesbury	1838-50	20.00
West Barnstable	1844	15.00
West Becket	1836-41	25.00
Westboro(ugh)	1811-34	100/20.00
West Boxford	1850's	20.00
West Boylston	1834-42	15.00
West Bradford	1823-38	50.00
West Brewster	1847-50	20.00
West Bridgewater	1827,1839	15.00
West Brookfield	1821,1834-37	25/15.00
West Cambridge	1818-20	20.00
West Chatham	---	15.00
West Chelmsford	---	20.00
West Dedham	1835,1848	20.00
West Dennis	1835,1842,1851	15.00
West Dracut	1832	150.00
West Duxbury	1850's	25.00
Western	1813,1830	100.00
West Falmouth	1839-40	15.00
Westfield	1827	20.00
Westford	1821,1839	35/10.00
West Foxboro(ugh)	1847-48	50.00
West Granville	1834-36,1848	40.00
West Groton	1853	10.00
West Hampton or Westhampton	1845-46	15.00
West Harwich	1838-45	15.00
West Littleton	1850's	100.00
West Medway	1848-53	20.00
West Middleboro	1833-38	100.00
West Millbury	1845-50	20.00
Westminster	1810,1835-46	30/15.00
West Needham	---	35.00
West Newbury	1837-44	15.00
West Newton	1844	15.00
West Northfield	1852-55	10.00
Weston	1848	15.00
West Otis	1851-55	20.00
West Pittsfield	1848	20.00
Westport	1816,1839	50/15.00
Westport Point	1848-51	40.00
West Roxbury	---	20.00
West Sandwich	1832,1848-49	35/10.00
West Scituate	1835,1853-54	35.00
West Somerset	---	15.00
West Springfield	1805-08,1849	30/15.00
West Sterling	---	---
West Stockbridge	1828-34	15.00
West Stockbridge Center (Centre)	---	45.00
West Sutton	1850	40.00
West Tisbury	1841-51	35/10.00
West Townsend	1850,1860	20.00
West Wareham	1846-47	20.00
West Worthington	1842-43	20.00
West Wrentham	1843	20.00
West Yarbouth	1846-51	15.00
Weymouth	1816,1843-47	20.00

Town	Dates Seen	Value
Whately	1838-41	40/15.00
Whiting(s)ville	1834-42	15.00
Wilbraham	1830-40's	15.00
Wilkinsonville	1834-47	20.00
Williamansett	1846-49	20.00
Wims Burgh, Williamsburg(h)	1835-45	40/20.00
Wims Town, Williamstown	1813-28	20.00
Wilmington	1814,1829,1850	15.00
Winchendon	1820,1832-33	25/15.00
Winchester	1828	20.00
Windsor	1845-50	15.00
Woburn	1811,1833	25/15.00
Woods Hole	1829-34	15.00
Woodville	---	20.00
Worcester	1808	20.00
Worthington	1807-08,1821-32	25/15.00
Wrentham	1798-1836	100/15.00
Yarmouth	1810-28,1849	35/15.00
Yarmouth Port	1829-32	15.00
Zoar	1858-60	35.00

Illustrations of condition of handstamped strikes are in the Introduction.

For information on postage rates, see the Introduction to this catalog.

For an explanation of the abbreviations used in this catalog, see the Introduction.

A whaling letter enhances the value of a ship cover.

An * preceding a listing indicates institutional ownership. Such listings are unpriced except where similiary dated, privately owned examples are known.

A letter written by a famous person will greatly enhance the value of an otherwise ordinary cover.

MICHIGAN

As early as 1620, Etienne Brule of France explored the Upper Peninsula of Michigan. Jean Nicolet founded in 1634. In 1668 Father Jacques Marquette founded Michigan's first permanent settlement at Sault Ste. Marie and in 1701 Antoine de Lamothe Cadillac founded Fort Pontchartrain, which grew into the city of Detroit.

In 1763 Britain won control of Michigan by Pontiac's War of 1763-64 delayed British occupation of most of the area. Even the return of peace in 1766 brought no influx of white population as the British were more interested in fur trading than in settling the region. Although the 1783 Treaty of Paris handed control of Michigan to the United States, the British wanted to hold on to the area's valuable fur trade as long as possible. They did not surrender Detroit or Fort Mackinac to the U.S. until 1796.

BRITISH COLONIAL PERIOD

1763 - 1783

"Detroit 30 May 1769" dateline on letter of fur trader Edward Mumford, hand carried to Schenectady N.Y.

AS NORTHWEST TERRITORY

July 13, 1787 - July 4, 1800

*Detroit * Feb :4 ;*

Detroit(Feb. 14, 1792; SL-21x3, MDD; Black)
This is a British postmark, see B.N.A. Section

AS INDIANA TERRITORY

July 5, 1800 - June 30, 1805

Detroit(E)(June 1, 1803; Ms; F. Bates P.M. frank; Black) 1750.00
(L)(May 23, 1805) 1500.00

Detroit Aug 24

D'etroit(Aug. 24, 1803; Ms; Black) 2000.00
Det(Detroit)(E)(June 26, 1804; Ms; Black) 1750.00
(L)(Feb. 10, 1805) 1500.00

MICHIGAN TERRITORY

July 1, 1805 - Jan. 25, 1837

1800 -- 551	1840 -- 212,267
1810 -- 4,762	1850 -- 397,654
1820 -- 8,896	1860 -- 749,000
1830 -- 31,639	

Cut from Indiana Territory. Originally in the "Territory Northwest of the River Ohio". Created by Act of Congress Jan. 11, 1805, effective July 1, 1805.

1816 Post Offices: Detroit, French Town.

1825 Post Offices: Ann Arbor, Auburn, Bloomfield, Borodino, Brownstown, Bucklin Depot, Cary, Detroit, Dixborough, French Town, Green Bay, Mackinac, Michilimackinac, Mount Clemens, Monroe, Oakland, Pontiac, Prairie du Chien, Raisinville, Sault de St. Marie, Stony Creek, Tecumseh, Washtenaw, Woodruff.

1830 Post Office Directory lists 61 Michigan Territory Offices. The total number of Michigan offices established prior to statehood is a surprising 340!

In 1836, Congress delayed Michigan statehood during the "Toledo Strip" controversy. Undaunted, the Michigan legislature, on Sept. 17, 1836, declared a self proclaimed statehood. Postal markings, especially after Sept. 1836, frequently reflect an independent spirit with the disappearance of the territorial designation.

An * to the left of a listing indicates institutional ownership, in many cases letters in the Lucius Lyon Papers owned by the William L.

Town Postmark Dates Seen Size Color Value
Clements Library at the University of Michigan. Such listings remain unpriced except in those cases where similar privately owned examples are known to exist.

Numbers in parenthesis refer to the following:

- (1) Transferred to Wisconsin Territory July 4, 1836.
- (2) Transferred to Wisconsin Territory July 4, 1836 and later to Iowa Territory July 4, 1838.
- (3) Established under Michigan Territorial jurisdiction in what is now Wisconsin, but discontinued before Wisconsin Territorial jurisdiction took effect.
- (4) Lost to Ohio with settlement of boundary dispute, Dec. 15, 1836.
- (5) Transferred to Wisconsin Territory July 4, 1836, later to Iowa Territory, reinstated Unorganized Territory and finally Minnesota Territory.

*Adamsville(E)(Feb. 14, 1834; Ms; P.M. frank; Black)	---
(L)(Dec. 11, 1834)	---
Adrian Mic. T. (Aug. 11, 1830; Ms; P.M. frank; Black)	100.00
Adrian M. T. (E)(Nov. 10, 1832; Ms; Black)	90.00
*L(Jan. 4, 1835; P.M. frank)	75.00
ADRIAN/Mic. T. (E)(Jan. 23, 1835; C-29.5; PAID, FREE; Black)	100.00
(L)(Sept. 5, 1836)	85.00
ALLEGAN C. H./Mich. (Dec. 24, 1832; C-30; Blue)	125.00
Same(Nov. 7, 1836; Red)	125.00
Allegan(Dec. 20, 1836; Ms; --)	125.00
Allegan Mich. (--, 1836; Ms; Black)	65.00
Andover Mic. T. (July 11, 1836; Ms; Black)	150.00
Ann Arbor Mic. T., M.T., or Mic. Ter. (E)(Jan. 4, 1825; Ms; Red; Black)	150.00
(L)(Oct. 29, 1836)	70.00
Ann Arbor(April 5, 1832; Ms; Black)	80.00
Ann Arbor Mich(Aug. 2, 1836; Ms; Red)	75.00
Ann Arbor Mic. T., M.T. or Mic. Ter. (E)(Feb. 22, 1825; Ms; Red)	150.00
Same(Nov. 12, 1828; Free John Allen, P.M.)	175.00
(L)(Dec. 6, 1835)	70.00
Same(Jan. 14, 1828; Black)	90.00
Ann Arbor M.T. (Jan. 30, 1828; Ms; Brown-Black)	200.00
*Ann Arbor(E)(April 12, 1832; Ms; --)	80.00
(L)(Feb. 28, 1834)	70.00

ANN ARBOR, M.T.

SEPT 14.

ANN ARBOR M.T. (Sept. 14, 1831; SL-30x3.5, MDD below; Free, James T. Allen, P.M.; Black)	3000.00
*ANN-ARBOR/Mich. (E)(Nov. 18, 1836; C-30; Red)	85.00
(L)(Dec. 31, 1836)	70.00
Armada M.T. (Jan. 20, 1836; Ms; Black)	200.00
Auburn M.T. (E)(July 31, 1831; Ms; Red; Black)	90.00
(L)(May 4, 1835)	75.00
*Marked at Auburn, Michigan(April 13, 1836; Ms; Black)	---
Auburn Mich(May 4, 1836; Ms; Black)	70.00
Barry, M.T. (June 4, 1836; Ms; Black)	150.00
*Battle Creek M.T. (E)(Feb. 9, 1835; Ms; N. Angel P.M. frank; Black)	---
(L)(March 21, 1836)	150.00
Bay Settlement Mic. Ter., M.T., or M. Ter. (Nov. 10, 1828; Ms; Black; Red)	350.00
Same(April 18, 1833; Salmon Henry P.M. [ms])	250.00
(L)(Feb. 15, 1835; P.M. frank)	250.00
*Bay Settlement(Oct. 24, 1834; Ms; Red)	150.00
First established as Bay Settlement, April 18, 1827, name changed to Erie, March 5, 1835.	
Belle River(March 5, 1832; Ms; Black)	150.00
Bellriver MT(June 4, 1832; Ms; Black)	150.00
Bellriver(March 20, 1833; Ms; Black)	125.00
*Belle River M.T. (Feb. 12, 1834; Ms; Black)	125.00
*Same(Feb. 26, 1834; Red)	125.00
Berrien M.T., or Mic. T. (E)(April 26, 1834; Ms; Black)	100.00
(L)(Feb. 17, 1836)	90.00
*Bertrand M.T. (Feb. 1, 1835; Ms; Black)	---
*Bertrand Mic(E)(Jan. 25, 1836; Ms; Black)	---
*L(July 16, 1836)	---
Blissfield M.T. (E)(Sept. 12, 1829; Ms; Black)	100.00
(L)(Sept. 25, 1835; H. Bliss, P.M. frank)	125.00
*Bloomfield M.T., Mic Ter or Mic. Ty. (E)(June 14, 1821; Ms; Red; Black)	---
(L)(March 3, 1835)	175.00
Borodino M.T. (E)(Nov. 11, 1830; Ms; Black)	275.00
(L)(Dec. 7, 1830)	275.00

MICHIGAN

Town	Postmark	Dates Seen	Size	Color	Value
Brady	(Sept. 12, 1836; Ms; -)				150.00
Branch	C. H. M. T. (E) (Nov. 19, 1836; Ms; Red)				350.00
	(L) (Nov. 21, 1836)				350.00
Post Office established as Branch May 2, 1835.					
Brest	M. T. (Ms; Black) See State				---
*Bronson	M. T. (E) (Dec. 24, 1833; Ms; Black; Red)				250.00
	(L) (July 22, 1836)				250.00
First established at Bronson, Feb. 6, 1832, name changed to Kalamazoo, April 20, 1836.					
*Brownson's	Prairie P. O. (Feb. 17, 1834; Ms; Black)				---
Brownstown	M. T. (E) (April 8, 1834; Ms; Black)				125.00
	(L) (April 5, 1836)				125.00
*Bucklin	M. T. (Jan. 31, 1834; Ms; Black)				---
This Bucklin was in Wayne County and is not the "Bucklin" that later became Dearborn.					
*Bucks	M. T. (E) (Dec. 15, 1833; Ms; Black)				---
	(L) (July 3, 1835; Geo. Buck P. M. frank)				---
Three Rivers first established Oct. 10, 1831 as Bucks, changed to Lockport March 8, 1837, and to Three Rivers Feb. 15, 1840.					
(2) Burlington,	Des Moines Co. M. T. (E) (May 2, 1835; Ms; Black)				400.00
	(L) (April 7, 1836)				400.00
*Cassapolis	M. T. (Nov. 18, 1833; Ms; A. H. Redfield P. M. frank; -)				---
*Cassopolis	M. T. (E) (Feb. 10, 1834; Ms; Black)				---
	(L) (Dec. 1, 1834)				450.00
*Cassopolis	(March 23, 1836; Ms; Black)				---
(1) Cassville	Mich. Ty. or M. T. (July 17, 1829; Ms; T. P. Hawley P. M. frank; Brown) To Canada with SL AMERICAN POSTAGE/FERRIAGE/FORWARDED and FREE all in red, plus MONTREAL and NIAGARA LC hdstp in red				550.00
	(1) Same (March 16, 1834; C. M. Price P. M. frank; Black)				500.00
*Centreville	N. T. or M. Ty. (E) (Jan. 28, 1834; Ms; Black)				---
	(L) (Jan. 12, 1837)				---
*Centreville	(May 20, 1834; Ms; Black)				---
Charleston,	Mich. (E) (Nov. 2, 1836; Ms; Red)				275.00
	(L) (Nov. 29, 1836)				275.00
Charleston is antecedent to present day Augusta.					
China	M. T. (E) (April 23, 1835; Ms; Black)				200.00
	Same (Nov. 23, 1835; Ms; John L. Kelsey P. M. [ms, red]; Black)				200.00
	(L) (Feb. 17, 1836)				---
Clinton	M. T. (E) (Oct. 28, 1832; Ms; Black)				125.00
	(L) (Oct. 22, 1835)				100.00
Clinton,	Mich. (E) (April 9, 1836; Ms; Black)				100.00
	(L) (Dec. 25, 1836)				100.00
CLINTON/Mic.	(Jan. 5, 1836; C-30; P. M. frank; Red)				100.00
*Cold Water	(March 17, 1834; Ms; Black)				---
*Coldwater	M. T. (March 12, 1836; Ms; Black)				---
COLDWATER/Mich.	(E) (Jan. 18, 1836; C-30; Black)				125.00
	(L) (Jan. 12, 1837)				125.00
Columbia	Lake M. T. (E) (July 2, 1836; Ms; Black)				125.00
	(L) (Nov. 27, 1836)				125.00
Comstock	M. T. (E) (Aug. 30, 1832; Ms; Black; Red)				125.00
	(L) (March 11, 1836)				100.00
*Constantine	M. T. (E) (Jan. 11, 1836; Ms; Black; Red)				---
	(L) (April 27, 1836)				---
*CONSTANTINE/MICHIGAN	(E) (Nov. 27, 1836; C-27; Black)				400.00
	(L) (Dec. 6, 1836)				400.00
Cottrellville	(April 11, 1831; Ms; Black)				250.00
*Dearbornville	M. T. (E) (March 29, 1834; Ms; Black)				---
	Same (May 18, 1834; Ms; T. E. Schooler P. M. frank)				400.00
	(L) (Feb. 20, 1835)				---
*Desmond	(April 2, 1836; Ms; Black)				200.00
Desmond	M. T. (E) (Jan. 30, 1834; Ms; Black)				225.00
	(L) (Jan. 14, 1836)				200.00
Port Huron first established May 12, 1831 under the name Desmond, name changed to Port Huron May 4, 1837.					
Detroit	(1792, SL-21x3, MDD; Black) See N. W. Territory				---
Detroit	(1803-05; Ms; Black) See Indiana Territory				---
	(E) (as Mich. Terr) (March 7, 1807; Ms; Red)				850.00

Detroit 7th August 1807

(L) (before British reoccupation) (April 14, 1812) 600.00
 (E) (after American reoccupation) (Sept. 31, 1813; Black) 350.00

Town	Postmark	Dates Seen	Size	Color	Value
	<i>Tetrow</i> <i>29 mar</i>				
	(L) (Aug. 12, 1829)				80.00
Det or De	(Detroit) (E) (1804; Ms; Black) See Indiana Terr				---
	(E) (as Mich. Terr) (Nov. 30, 1805)				1000.00
	(L) (May 10, 1811; color unknown)				500.00
Detroit	M. T., Mich. T., or Ter (E) (Nov. 14, 1805; Ms; Black)				1250.00
	(L) (April 8, 1806)				800.00
	Same (April 30, 1815; Red)				300.00
Detroit*	(month-day in Ms) (E) (Sept. 5, 1806, SL-20.5x3; Red)				925.00
	(L) (Nov. 20, 1806)				900.00



DETROIT/MIC. T.	(E) (Sept. 2, 1820; oval 35x25; Dark red to Red-orange)				75.00
	Same (Dec. 16, 1820; FREE)				75.00
	Same (Sept. 26, 1823-June 21, 1828; P. M. frank)				100.00
	Same (Sept. 10, -Oct. 28, 1825; SHIP) See Inland Waterways Listing				---
	(L) (July 17, 1829)				50.00
	(E) (Aug. 6, 1829; Black)				75.00
	Same (Dec. 21, 1829; P. M. frank)				100.00
	(L) (Sept. 2, 1831)				50.00
DETROIT/MICHIGAN	(E) (Nov. 4, 1830; C-28; PAID, FREE; Red to Red-brown)				40.00
	Same (Oct. 21, 1833-1835, STEAMBOAT) See Inland Waterways List				---
	Same (1835) Maritime use to Switzerland				200.00
	(L) See State				---
Dexter	M. T., or Mic. T. (E) (Feb. 1, 1830; Ms; Black)				75.00
	(L) (April 18, 1836)				75.00
Dexter	Mic., or Mich. (E) (March 29, 1833; Ms; Black)				50.00
	(L) (Nov. 21, 1836)				50.00
*Dixboro,	M. T. (E) (Feb. 7, 1834; Ms; Black)				---
	(L) (Oct. 28, 1835)				250.00
* (2) Du Buques	Mines Up. (per) Mis. (Mississippi) (1833; Ms; Red) See Unorganized Territory and Iowa sections.				---
This office not attached to Michigan Territory until June 28, 1834					
* (2) Du Buques	Mines (March-May 1834; Ms; Red)				---
See Unorganized Territory and Iowa sections					
* (2) Du Buques	Mines M. T. (E) (Aug. 13, 1834; Ms; Red)				---
	(L) (Sept. 27, 1835)				600.00



(2) DUBUQUES	MINES/ Mic. T. (E) (Jan. 11, 1836; C-30; FREE; Black)				1800.00
	(L) (as Mich. Terr) (Jan. 24, 1836)				1800.00
	(L) See Wisconsin Territory				---
	Same (Feb. 15, 1836; Green)				1800.00
*Dundee	M. T. (Oct. 6, 1834; Ms; Black)				175.00
Durham	Mich. (June 14, 1834; Ms; Black)				175.00
Eckford	M. T. (E) (Dec. 21, 1834; Ms; Black)				150.00
	(L) (Aug. 27, 1836)				150.00
*Eckford,	Mich. (Aug. 23, 1836; Ms; O. Wilder P. M. frank; Black)				---
*Edwardsburg	M. T. (E) (Feb. 8, 1832; Ms; Black)				125.00
	(L) (Jan. 29, 1836)				125.00
Edwardsburgh	(April 12, 1835; Ms; Free[ms]; Black)				100.00
Elba	M. T. (E) (Oct. 23, 1834; Ms; Black)				100.00
	(L) (Oct. 25, 1834)				100.00
* (1) Elk	Grove M. T. (E) (Jan. 10, 1834; Ms; Black)				---
	Same (Nov. 11, 1835; Ms; Free[ms]; Black)				550.00
	(L) (May 17, 1836)				---
*Erie	M. T. (E) (Dec. 23, 1835; Ms; Red)				150.00
	(L) (April 24, 1836)				140.00

MICHIGAN

Town	Postmark	Dates Seen	Size	Color	Value
Fairfield M.T.(E)	(April 18, 1834; Ms; Black)				100.00
	* (L)(Feb. 9, 1835)				100.00
Farmington M.T., or Mic. Ter.(E)	(Quaker date "5 Mo 18", 1827; Ms; Black)				150.00
	(L)(Quaker date "8Mo 2", 1828)				125.00
	(E)(March 31, 1831; Ms; Red, Black)				100.00
	(L)(Nov. 25, 1836)				90.00
*Farmington, Mich.	(Dec. 1, 1836; Ms; Black)				80.00
*Flint, Mich	(Jan. 24, 1837; Ms; Black)				---
*Flint River	(Jan. 5, 1835; Ms; Black)				---
Flint River Mich	(July 18, 1836; Ms; Red)				150.00
* (2)Fort Des Moines	(E)(Dec. 6, 1835; Ms; Red)				800.00
	(L)(as Mich. Terr)(June 12, 1836)				800.00
	Same(Black) See Wisconsin Territory				---
(2)Fort Des Moines M.T.	(Feb. 7, 1836; Ms; Red)				1000.00

Fort Des Moines (Ms)
4th Feb

(2)Fort Des Moines(MT)	(May 8, 1836; Ms; Black)				900.00
------------------------	--------------------------	--	--	--	--------

Fort Gratiot Mich. Terr.
Nov. 12 ~

Fort Gratiot Mic. Terr., or Terry.(E)	(Sept. 3, 1828; Ms; Black)				600.00
	(L)(Nov. 9, 1834)				500.00
Ft. Gratiot Mich or Michigan(E)	(Oct. 20, 1828; Ms; Black)				400.00
	(L)(July 17, 1836)				400.00
(5)Fort Snelling(1832-33; Ms; Black)	See Unorganized Territory and Minnesota sections, this office not attached to Michigan Territory until June 28, 1834				---
(5)Fort Snelling(E)(as Mich. Terr)	(Sept. 6, 1834; Ms; Black)				1000.00
	(L)(as Mich. Terr)(May 2, 1836)				850.00
	(L) See Wisconsin, Iowa, Unorganized and Minnesota Territories sections				---
(1)Fort Winnebago-M.T.(E)	(month-day in Ms)(July 20, 1831; SL-36.5x3; Black)				1600.00



(1)FORT-WINNEBAGO/M.T.(E)	(March 16, 1832; C-29; Black)				1000.00
	* (L)(July 2, 1836)				900.00
	Same(Jan. 11, 1833; Dark Green)				1000.00
(1)Fort Winnebago	(June 5, 1833; Ms; Black)				600.00
* (1)Fort Winnebago M.T.(E)	(April 9, 1835; Ms; Black)				---
	(L)(April 10, 1836)				600.00
*Franklin M.T.(E)	(July 6, 1832; Ms; Black)				125.00
	(L)(Sept. 26, 1834)				125.00
	Same(July 6, 1832; Ms; Way 26[ms]; Black)				250.00
*Frenchtown River Raisin	(Feb. 16, 1811; Ms; -)				---
Frenchtown(E)	(Dec. 4, 1816; Ms; Red)				300.00

Frenchtown
Nov 26

	(L)(Nov. 2, 1817)				200.00
French Town M.T.(E)	(April 10, 1821; Ms; C. J. Lanman P.M. Free[ms]; Black)				300.00
	(L)(Jan. 29, 1824)				250.00
	See note under Raisin River, this section.				---
Galesburgh Mich.	(April 29, 1834; Ms; Black)				150.00
Geloster M.T.(E)	(Sept. 13, 1831; Ms; Red, Black)				150.00
	(L)(Aug. 22, 1836)				125.00
	* (E)(April 1, 1834; Magenta)				125.00
	* (L)(April 29, 1834)				125.00
	Same(March 17, 1835; J. Barnes P.M. frank; Black)				125.00
	Richland first established Feb. 15, 1831 as Geloster, changed to Richland June 30, 1840.				---

Town	Postmark	Dates Seen	Size	Color	Value
(1)Gibraltar W.T.	(May 25, 1836; Ms; Black)				250.00
Gilead Mich.(E)	(May 16, 1835; Ms; Black)				250.00
	(L)(July 13, 1836)				200.00
Goodwinsville M.T.(E)	(Feb. 10, 1834; Ms; Black)				150.00
	* (L)(Feb. 20, 1835)				150.00
	Goodwinsville is antecedent of present day Union City.				---
*Grand Blanc M.T.(E)	(Jan. 25, 1833; Ms; Black)				---
	* (L)(May 9, 1836; P.M. frank)				---
(1)Grand Cakalin M.T.(E)	(April 30, 1833; Ms; Free Cutting Marsh P.M.[ms]; Black)				900.00
	(L)(March 16, 1835)				625.00
Grand Haven M.T., or Mich.(E)	(Oct. 1, 1836; Ms; Black, Red)				100.00
	(L)(Nov. 23, 1836; Wm. M. Ferry, P.M. frank)				150.00
*Grand Rapids M.T., or Mic.T.(E)	(Dec. 10, 1833; Ms; Black, Red)				200.00
	* (L)(July 28, 1836; L. Slater P.M. frank)				225.00
*Grand Rapids, Mic.	(Nov. 26, 1835; Ms; Black)				125.00
	See note under Kent, this section.				---
Grandville(E)	(March 14, 1836; Ms; Black)				150.00
	(L)(June 7, 1836)				150.00
Grass Lake Mich.(E)	(Dec. 10, 1833; Ms; Black)				125.00
	(L)(April 27, 1836)				100.00
*Grass Lake M.T.	(Dec. 4, 1834; Ms; Black)				90.00
Grass Lake Mi	(Nov. 1, 1836; Ms; D. Walker P.M.[ms frank]; Black)				100.00

Gratiot's Grove Ill
May 18

(1)Gratiot's Grove III(E)	(May 18, 1829; Ms; John B. Terry P.M. frank; Black)				650.00
	(L)(June 15, 1834; Geo. Cabbage P.M. frank)				600.00
(1)Gratiot's Grove(E)	(May 9, 1830; Ms; Black)				450.00
	* (L)(Sept. 29, 1833)				---
	Gratiot's Grove III, together with Coweta Ga., Indian Territory markings employing the designation "Ark", and the Ft. KEARNY and FORT LARAMIE O.(region) R.(oute) markings of Unorganized Territory, represent the best examples of improbable state or territorial names being used in American postmarks not because of real state or territorial jurisdiction, nor because of contested land ownership (such as the "Toledo Strip") but simply because of assigned administrative attachment on the part of the P.O. Dept. The Gratiot's Grove office was never physically located in the State of Illinois. It was established Feb. 20, 1828 in Crawford County, Michigan Territory (just north of the Illinois state line) and on Oct. 8, 1829 fell within the boundaries of newly organized Iowa County, Michigan Territory. On July 4, 1836 Iowa County became part of Wisconsin Territory. For the first half of the nearly 19 year existence of the Gratiot's Grove office (it was discontinued Dec. 21, 1846) the P.O. Dept. found it was much easier to supply the office via a supplementary mail route out of Galena, Ill.(to the south) rather than to create a longer, more expensive supply route from the east. Thus from 1828 thru 1836 most P.O. Dept. records list Gratiot's Grove in Jo Daviess County, Ill., and to promote the speedy delivery of incoming mail postmasters at Gratiot's Grove often used the name Illinois in their postmarks.				---

Green Bay Ms
11 August 1826

(1)Green Bay M.Ty., or M.T.(E)	(Jan. 5, 1824; Ms; Red, Black)				400.00
	(L)(June 2, 1836)				350.00
(1)Green Bay Mic Ty	(Nov. 24, 1833; Ms; Black)				350.00

GREEN-BAY.—M. T.

See 4

(1)GREEN-BAY-M.T./(month-day in ms)(E)	(Dec. 4, 1833; SL-38x3; Black)				2000.00
	(L)(Oct. 6, 1836)				1500.00
(1)GREEN BAY, M.T.	(June 25, 1836; C-32[slant-serif upper & lower case type]; Black, [date Ms in red])				1500.00
	(L) See Wisconsin Territory				---
	Green Bay was first settled on the Fox River, slightly upstream from the lake shore. The post office opened on December 6, 1821. Closer to the bay and across from Fort Howard arose the settlement of Navarino where a post office was opened on April 3, 1833. The town of Green Bay declined to the point that				---

MICHIGAN

Town	Postmark	Dates Seen	Size	Color	Value
one traveller described it as a shanty town. Thus on July 30, 1834, Navarino, the more active settlement, was named Green Bay, while the original Green Bay village was variously renamed Menominee and Menomineeville.					
*Green Oak Mich.	(Jan. 23, 1835; Ms; Black)				---
Groveland M. T.	(Feb. 8, 1836; Ms; Black)				225.00
*Homer M. T. (E)	(Jan. 17, 1835; Ms; Black)				150.00
Same	(March 14, 1835; Milton Barney PM; Black)				200.00
(L)	(Jan. 31, 1836)				125.00
*Homer, Mich	(Jan. 30, 1836; Ms; Milton Barney PM. frank; Red)				---
*Same	(May 21, 1836; Black)				---
*Howell Mich.	(April 22, 1836; Ms; Black)				---
*Jacksonopolis M. T. (E)	(Nov. 14, 1833; Ms; Black, Red)				125.00
(L)	(Nov. 18, 1836)				100.00
*Jacksonopolis Mich	(Aug. 29, 1836; Ms; --)				100.00
Jacksonopolis Mic	(Nov. 30, 1836; Ms; Black)				100.00
Jackson first established June 24, 1830 as Jacksonburgh, changed to Jackson Dec. 8, 1838.					
*Jonesville M. T. (E)	(May 23, 1834; Ms; Black)				125.00
(L)	(May 4, 1836)				100.00
Kalamazoo M. T. (E)	(May 6, 1836; Ms; Black)				90.00
(L)	(Jan. 5, 1837)				75.00
Kalamazoo Mich(E)	(July 23, 1836; Ms; Black)				75.00
(L)	(Jan. 23, 1837)				75.00
See note under Bronson.					
*Kedzies Grove M. T. (E)	(Feb. 25, 1834; Ms; Black)				200.00
Same	(July 9, 1835; Ms; A. Wikey P. M. frank[ms]; Black)				250.00
(L)	(Jan. 13, 1836)				200.00
Kedzies Grove established March 20, 1828, name changed to Deerfield, Aug. 29, 1837.					
*Kent Mich. (E)	(Oct. 6, 1836; Ms; Black)				---
(L)	(Jan. 23, 1837)				---
Grand Rapids first established Sept. 1, 1836 under the name Kent, changed to Grand Rapids Feb. 6, 1844.					
Lanesville Mich.	(Sept. 26, 1836; Ms; B. H. Lane P. M. frank; Black)				150.00
*Lapier M.	(Dec. 7, 1836; Ms; Black)				---
The name of this office changed to Lapeer about 1840.					
*La Salle M. T. (E)	(Nov. 7, 1834; Ms; Black)				---
(L)	(March 17, 1836)				---
*Lima M. T.	(Jan. 25, 1836; Ms; R. Crasman P. M. frank; Black)				---
Lodi, M. T. (E)	(Dec. 31, 1828; Ms; Black)				100.00
(L)	(May 21, 1836)				90.00
*London M. T.	(March 12, 1834; Ms; Red)				---
*Lyon	(Jan. 3, 1835; Ms; Black)				125.00
Lyons M. T.	(Aug. 7, 1835; Ms; Black)				125.00
*LYONS/MIC. T. (E)	(July 20, 1836; C-27; Red)				---
(L)	(Jan. 6, 1837)				---



MACKINAC(E)	(July 15, 1824; C-26; Red)				100.00
Same	(July 1, 1826; FREE)				75.00
Same	(July 14, 1829 & Sept. 18, 1836; SHIP)				See Inland
Waterways List					
(L)	See State				---
*Manchester M. T.	(Nov. 30, 1835; Ms; Black)				---
(4)Manhattan M. T.	(March 19, 1836; Ms; Black)				1200.00
Same	(April 13, 1836; Ms; Red)				1200.00
(4)MANHATTAN/M. T. (E)	(June 24, 1836; C-25; Black)				1750.00
(L)	(Aug. 12, 1836)				1750.00
(4)MANHATTAN,/OHIO(E)	(Nov. 21, 1836; C-25; Black)				1500.00
(L)	(Jan. 3, 1837)				1500.00
Listed under Ohio after Jan. 25, 1837.					
Manhattan, Port Lawrence #1 & #2, Toledo, Vernon, Vistula and Whiteford are the Michigan Territory offices that figured in the famous "Toledo Strip" controversy. The ambiguous northern section of Ohio, as established by the Northwest Ordinance of 1787, had by 1833 created a heated dispute between Michigan & Ohio as to the ownership and administrative jurisdiction of a strip of land that is now encompassed in the northwest Ohio counties of Williams, Fulton and Lucas. On April 20, 1836 Michigan was given the upper peninsula as compensation for surrendering the strip to Ohio, and on Dec. 15, 1836 Congress in turn gave administration of the strip to Ohio. Local autonomy, however, seems to have been the deciding factor as to just when post offices in the strip switched their					

Town	Postmark	Dates Seen	Size	Color	Value
postmark designation from Michigan to Ohio. Toledo even initiated an Ohio designation early in 1835, then later switched back to a Michigan designation. Other offices did not surrender Michigan designation until the date of Michigan statehood (Jan. 26, 1837). The current consensus of students of the subject is that all covers from the "strip" towns, showing either Michigan or Ohio designation in their postmarks, deserve premium pricing if dated prior to Jan. 26, 1837.					
Marengo Mich T	(June 26, 1836; Ms; Black)				250.00
Marengo	(Nov. 28, 1836; Ms; --)				200.00
Marshall M. T. (E)	(Jan. 26, 1832; Ms; Black)				80.00
(L)	(June 3, 1835)				70.00
MARSHALL/Mic. T.	(April 24, 1836; C-30; Red-brown)				100.00
Same	(Sept. 20, 1836; FREE; P. M. frank)				125.00
* (1)Menominee M. Ty. (E)	(Dec. 7, 1834; Ms; Black)				500.00
(L)	(Jan. 24, 1837)				400.00
* (1)Menomonee M Ty	(March 25, 1835; Ms; Black)				---
* (1)Menomonee M. T. (E)	(July 15, 1835; Ms; Black)				---
(L)	(Aug. 4, 1835)				---
* (1)Menomonee Mic Ty	(July 27, 1835; Ms; Black)				---
* (1)Menomoneville M. Ty	(Feb. 16, 1835; Ms; Black)				450.00
(L)	(March 20, 1835)				400.00
* (1)Milwaukee MT(E)	(May 15, 1835; Ms; --)				400.00
(L)	(Oct. 18, 1835)				300.00
* (1)Milwaukie M. T. (E)	(May 7, 1835; Ms; S. Juneau PM free[ms]; Black)				500.00
(L)	(June 9, 1836)				450.00
(1)Milwkie or Milwaukie(E)	(Nov. 12, 1835; Ms; Black)				350.00
(L)	(March 12, 1836)				350.00
* (1)Mineral Point M. T. (E)	(Aug. 17, 1831; Ms; Black, Red)				325.00
(L)	(June 6, 1836)				250.00

*Min Point M.T.
July 8*

* (1)Min Point M. T.	(July 8, 1834; Ms; Black)				---
(1)Minl. Point M. T.	(May 23, 1836; Ms; Black)				250.00
* Monuago(E)	(April 10, 1834; Ms; Black)				300.00
(L)	(Sept. 30, 1834)				250.00
Monguago antecedent for present day Trenton.					
Monguagon	(Sept. 30, 1834; Ms; Black)				300.00
Monroe M. T. (E)	(Jan. 3, 1825; Ms; Red, Black)				150.00
(L)	(Jan. 6, 1836; Black)				75.00
MONROE/Mic T. (E)	(June 4, 1833; C-30; Black)				100.00
(L)	(Oct. 4, 1836)				85.00
MONROE/Mic.	(Oct. 7, 1835; C-30; PAID; Black)				100.00
Morton, M. T.	(Oct. 12, 1836; Ms; Black)				150.00
*Moscow, Mich	(June 4, 1836; Ms; L. T. Miller P. M. frank; Black)				---
*Mottville M. T. (E)	(Jan. 23, 1833; Ms; Black)				150.00
(L)	(April 15, 1835; Ms; W. L. Stewart P. M. frank[ms]; Black)				150.00
*Mottville Mich	(Dec. 27, 1835; Ms; W. L. Stewart P. M. frank; Black)				125.00
* (1)Moundville	(Feb. 12, 1835; Ms; Black)				---

*Mt Clemens Mich J.
July 4th 1822*

Mt Clemens Mic T	(Jan. 4, 1822; Ms; Black)				250.00
*Mt. Clemens M. T. (E)	(March 16, 1834; Ms; Red)				150.00
(L)	(Oct. 25, 1835)				100.00
Mt. Clemens Mich(E)	(July 19, 1835; Ms; Black, Red)				100.00
(L)	(Sept. 29, 1836)				100.00
Mt. Vernon Mic. Ter. (E)	(Nov. 15, 1835; Ms; Wm. A. Burt P. M.; Black)				150.00
(L)	(Feb. 6, 1836)				90.00
Nankin M. T. (E)	(Feb. 25, 1832; Ms; Black)				150.00
(L)	(July 10, 1834)				150.00
*Napoleon M. T. (E)	(Dec. 19, 1834; Ms; Red)				125.00
(L)	(Dec. 12, 1835)				125.00

*Navarino M.T. }
July 15 }*

(3)Navarino M. T. (E)	(June 1, 1832; Ms; Black, Red)				600.00
(L)	(Aug. 13, 1834)				600.00
Niles M. T., or M. Ter. (E)	(Oct. 13, 1829; Ms; Black)				90.00
(L)	(Aug. 16, 1835)				60.00

MICHIGAN

Town	Postmark	Dates Seen	Size	Color	Value
*Niles Mic T.(E)	(Jan.12, 1832;Ms;Black)				---
	*(L)(Feb.11, 1832;Ms;Black)				---
NILES/MIC.T.	(Aug.8, 1835;C-29;Red,Blue,Black)				75.00
	(L)(Dec.11, 1836;PAID;Black)				60.00
*Northfield M.T.	(Dec.26, 1834;Ms;Black)				---
*Northfield Church	(Feb.27, 1836;Ms;Black)				---
*North Lake Washtenaw Co. Mich	(Dec.26, 1836;Ms;Free P.M.;Black)				---
Northville M.T.(E)	(Jan.11, 1834;Ms;Black)				200.00
	(L)(Feb.19, 1835)				200.00
Nottawa Mic	(July 6, 1836;Ms;P.M.frank;Black)				175.00
Nottaway M.T.(E)	(April 12, 1831;Ms;Black)				250.00
	(L)(Sept.12, 1831)				250.00
Oakville M.T.(E)	(July 22, 1834;Ms;Black)				200.00
	(L)(May 8, 1835)				200.00
Orion M.T.	(Oct.2, 1835;Ms;Black)				125.00
*Palmyra M.T.(E)	(March 6, 1834;Ms;Black)				125.00
	(L)(Feb.3, 1836)				110.00
Paupu Mi	(Feb.11, 1834;Ms;Black)				200.00
*Paw Paw M.T.(E)	(Jan.27, 1836;Ms;Black)				---
	(L)(Feb.11, 1836)				---
*(2)Peru	(May 1834;Ms;Black) See Unorganized Territory & Iowa sections. This office not attached to Mich. Terr. until June 28, 1834				---
*(2)Peru	(Sept.29, 1834;Ms;Free Thos.McKnight P.M.[ms];Black)				---
Pierceville Mich(E)	(April 18, 1836;Ms;Red)				150.00
	(L)(Dec.13, 1836;Black)				140.00
Pine Lake, M.T.	(Aug.2, 1832;Ms;Black)				175.00
From Plainfield M Ter	(Aug.25, 1827;Ms;Black)				125.00
Plainfield M Ter	(Sept.14, 1831;Ms;Black)				125.00
*Plainfield P. Office M.Ter	(Jan.8, 1835;Ms;P.M.frank;Black)				150.00
*Plainwell M.T.	(Jan.26, 1835;Ms;Black)				---
(1)Platteville M.Ty., or MT(E)	(March 24, 1827;Ms;P.M.frank;Black)				300.00
	*(L)(June 10, 1835;J.H.Roundtree P.M.frank)				300.00
Plymouth M.T.(E)	(June 10, 1831;Ms;Black)				90.00
	(L)(Feb.25, 1836)				85.00
Plymouth Mic	(Dec.23, 1836;Ms;Black)				65.00
Pogwatigue M.T.(E)	(July 7, 1829;Ms;Black)				250.00
	*(L)(Sept.15, 1829)				250.00
Pontiac M.T. or Mic. T.(E)	(March 18, 1825;Ms;Black,Red)				200.00
	Same(-,1828;Chamberlin PM frank)				175.00
	(L)(Jan.14, 1834)				150.00



PONTIAC/Mic.T.(E)	(April 16, 1833;C-30;PAID;Red)				75.00
	(L)(Dec.12, 1836)				50.00
(4)Port Lawrence #1 (pre-Tremainville) Mic.Mic.Ty.	M.T.(E)(Jan.12, 1832;Ms;Black,Red)				1000.00
	*(L)(Jan.3, 1834)				1000.00
Tremainville established Dec.1, 1823 as Depot, changed to Port Lawrence #1 Oct. 28, 1825, and changed to Tremainville Jan. 7, 1834. Office transferred to Ohio jurisdiction Jan. 26, 1837, and discontinued Aug. 8, 1853. See "Toledo Strip" note following Manhattan, this section.					
*(4)Port Lawrence #2 (pre-Toledo) M.T.(E)	(July 13, 1834; Ms;Black)				1250.00

Port Lawrence Aug 6

	(L)(Aug.6, 1834)				1250.00
Port Lawrence #2 and Vistula, both established Jan. 8, 1834, consolidated Jan. 9, 1835 to form present day Toledo, Ohio post office. The Toledo post office is assumed to have transferred to Ohio jurisdiction Dec. 15, 1836. See "Toledo Strip" note following Manhattan, this section.					
*(1)Prairie D Chen	(June 11, 1824;Ms;On public service J Snelling Col 5th Inf;Black) Letter datelined Ft. St. Anthony				---
(1)Prairie du Chien Mic. T. or M.T.(E)	(Dec.6, 1824;Ms;P.M.frank;Black)				450.00
	Same*(Jan.12, 1829;J.M.Street P.M.frank)				---
	*(L)(June 27, 1836)				125.00
	Same(Nov.16, 1831;Ms;Red)				140.00

Town	Postmark	Dates Seen	Size	Color	Value
*(1)Prairie du Chien M Ty	(Feb.16, 1832;Ms;Black)				---
*(1)Prairie du Chien(E)	(March 7, 1829;Ms;Black)				175.00
	*(L)(June 16, 1836)				100.00
*Prairie Ronde M.T.(E)	(Jan.3, 1831;Ms;Black)				400.00
	(L)(Dec.6, 1831)				400.00
First established as Prairie Ronde. June 28. 1830. name changed to Schoolcraft June 7, 1832.					
Raisin River (See River Raisin)					---
*Raisinville M.T.	(Jan.18, 1834;Ms;Black)				---
Ray.Mich.T.	(Sept.17, 1834;Ms;Black)				175.00
*Redford Wayne County Territory Michigan	(Jan.27, 1834; Ms;Black)				---
*Riders MT.	(Sept.12, 1834;Ms;--)				---
*River Raisin	(Jan.24, 1808;Ms;--)				---
On March 28. 1806. Postmaster General Gideon Granger authorized Michigan Territorial Secretary Stanley Griswold to establish a post office at Raisin River. This office, the second to be established in Michigan was opened on April 1, 1808. Prior to this date it may have had stage coach postal service.					
*Rochester M.T.(E)	(Jan.11, 1834;Ms;Black)				---
	*(L)(Jan.27, 1834)				---
	Same(Oct.24, 1834;Ms;Red)				150.00
Rochester Mic.	(Sept.14, 1836;Ms;Black)				150.00
Romeo M.T.(E)	(June 11, 1831;Ms;Black)				175.00
	*(L)(Jan.10, 1835;Gidson Gates P.M.frank)				150.00
(1)Root River M.T.	(April 10, 1836;Ms;Black)				350.00
Royal Oak Mic.T.	(May 10, 1830;Ms;Black)				175.00
*Royalton M.T.(E)	(Nov.23, 1833;Ms;Black)				150.00
	Same(March 1, 1834;Ms;T.S.Smith PM[ms])				300.00
	*(L)(Jan.17, 1835)				150.00
*Saguina(Saginaw)	(Jan.5, 1833;Ms;Black)				---
*Saganau M.T.(E)	(Dec.16, 1833;Ms;Black)				---
	*(L)(Dec.28, 1834)				---
Saginaw M.T.(E)	(May 28, 1834;Ms;Black)				150.00
	(L)(Sept.14, 1836)				150.00
Saganaw M	(Nov.19, 1836;Ms;Black)				150.00
St.Clair	(June 15, 1827;Ms;Black,Red)				125.00
*St.Clair MT.Mi.T. or Mic.T.(E)	(Feb.7, 1834;Ms;Black)				100.00
	(L)(April 25, 1836)				100.00
St.Clair M.	(Jan.12, 1837;Ms;Red)				100.00
*St.Joseph M.T.(E)	(Nov.15, 1833;Ms,Red,Black)				100.00
	*(L)(Aug.27, 1835)				100.00
*St.Joseph Mic.(E)	(Feb.25, 1836;Ms;Thomas Fitzgerald P.M.frank;Red)				125.00
	*(L)(Jan.20, 1837)				90.00
St.Joseph M	(Sept.8, 1836;Ms;Black)				100.00
*Salem M.T.	(Jan.9, 1835;Ms;Black)				---
Saline M.T. or M.Ty(E)	(Jan.26, 1833;Ms;Black)				100.00
	*(L)(Nov.2, 1835;O.Risden P.M.frank)				125.00
	(L)(June 29, 1836)				85.00
*Saline.Mich	(Dec.20, 1836;Ms;Black)				75.00
*Saranac Mic.T. or M.T.(E)	(Jan.4, 1831;Ms;C.Britain P.M.frank;Black)				---
	(L)(Aug.16, 1832)				400.00
*Saugatuck M.T.	(Dec.28, 1835;Ms;R.R.Crosby P.M.frank;Black)				---
Sault Ste Marie(E)	(July 26, 1827;Ms;Black)				175.00
	(L)(Jan.17, 1834)				100.00
*Saut Ste Marie(E)	(Feb.1, 1830;Ms;Red)				100.00
	*(L)(Nov.17, 1834)				100.00
Saut Ste Marie	(Aug.15, 1833;Ms fancy arc;Red)				500.00
Ste.Maries M.T.	(May 6, 1833;Ms;Black)				100.00



SAULT deSt.MARE/Mic.T.(E)	(July 23, 1835;C-29.5;Red)				200.00
	(L)(Red,Blue) See State				---
Schoolcraft M.T.(E)	(May 13, 1833;Ms;Black,Red)				175.00
	(L)(Aug.25, 1836)				150.00
*Schoolcraft Mich	(Dec.22, 1836;Ms;Black)				150.00
See note after Prairie Ronde.					
Scio Mich(E)	(May 25, 1836;Ms;Red)				250.00
	(L)(Sept.23, 1836)				200.00
Shelby Mich	(July 16, 1832;Ms;Black)				200.00
*Shelby Mic.Ty.(E)	(April 20, 1834;Ms;Black)				---
	*(L)(April 27, 1834)				---
Sherman M.T. or Mic.Ty.(E)	(Sept.20, 1830;Ms;Black)				275.00
	*(L)(Nov.25, 1833;Free)				225.00

MICHIGAN

Town	Postmark	Dates Seen	Size	Color	Value
Sherman Mich.	(Jan. 17, 1837; Ms; Black)				250.00
*Southfield M.T.	(April 12, 1834; Ms; Black)				---
*So. Plymouth M.T.	(Jan. 21, 1835; Ms; Black)				100.00
So. Plymouth Mich.	(Jan. 24, 1837; Ms; Black)				125.00
*Springfield M.T. (E)	(April 8, 1834; Ms; Black)				---
(L)	(Oct. 2, 1836)				175.00
Springville	(Feb. 25, 1835; Ms; Black)				300.00
Stoney Run M.T.	(May 20, 1836; Ms; Black)				200.00
*Summit M.T.	(April 4, 1834; Ms; Black)				---
Swainsville M.T. (E)	(Nov. 24, 1835; Ms; Black)				175.00
(L)	(Jan. 9, 1836)				160.00
*Sylvanus	(Feb. 21, 1834; Ms; Black)				---
Tecumseh M.T. or Mic. T. (E)	(Oct. 26, 1824; Ms; Red, Black)				250.00
(L)	(Jan. 25, 1836)				75.00
*(Te)cumseh M.T.	(Dec. 21, 1829; Ms; --)				100.00



*TECUMSEH/Mic. T. (E)	(April 17, 1833; C-30; Red)	150.00
(L)	(Jan. 25, 1837)	125.00
Same	(Nov. 25, 1833; C-30; Black)	150.00
Tekonsha	(Jan. 16, 1837; Ms; Black)	175.00
Tipton Mich.	(Nov. 18, 1836; Ms; Black)	150.00
(4) Toledo O. or Ohio (E)	(March 29, 1835; Ms; Black)	500.00
*(L)	(April 23, 1836)	500.00

TOLEDO OHIO SEPT 2

*(4) TOLEDO OHIO (Month-day) (E)	(July 17, 1835; SL-25x2.5; Black)	2000.00
*(L)	(Sept. 13, 1835)	1750.00

TOLEDO, M. T. JAN 20

*(4) TOLEDO, M.T. (month-day) (E)	(Nov. 6, 1835; SL-25x2.5; Black)	2000.00
(L)	(Jan. 24, 1836)	2000.00
*TOLEDO /OHIO. (E)	(Sept. 20, 1835; C-29; FREE; Red, Black)	250.00
(L)	(Jan. 18, 1837; E. D. Potter P.M. frank)	250.00
Listed under Ohio after Jan. 25, 1837. See "Toledo Strip" note following Manhattan, this section.		
*(4) Tremainsville M.T. (E)	(Feb. 18, 1834; Ms; Red, Black)	1000.00
(L)	(June 22, 1836; Ms; Black)	1000.00
Listed under Ohio after Jan. 25, 1837. See "Toledo Strip" note following Manhattan, & note under Port Lawrence #1.		
Troy M.T. (E)	(April 5, 1834; Ms; Black, Red)	125.00
(L)	(Feb. 10, 1836)	100.00
UNION CITY/Mic. T. (C-33)	See State	---
Utica Mich	(May 18, 1832; Ms; Black)	100.00

*Vistula Mt.
Mar 19*

(4) Vistula MT.	(March 19, 1834; Ms; Black)	2500.00
See note under Port Lawrence #2 & "Toledo Strip": note under Manhattan this section.		
Volinia M.T.	(July 15, 1835; Ms; Black)	250.00
Washington M.T. (E)	(March 22, 1834; Ms; Black)	150.00
(L)	(May 30, 1836; Black)	125.00
Waterburg	(Oct. 23, 1836; Ms; --)	150.00
Waterburg Mich	(Dec. 14, 1836; Ms; Black)	150.00
*Webster Mic. T. (E)	(March 20, 1834; Ms; Moses Kingsley P.M. frank; Black)	175.00
(L)	(Oct. 13, 1835)	150.00
West Farmington M.T. (E)	(April 3, 1835; Ms; Black)	200.00
(L)	(April 24, --)	200.00
White Pigeon M.T. (E)	(Dec. 11, 1830; Ms; Black, Red)	200.00
Same	(July 29, 1833; A. Allen P.M. frank)	225.00
*(L)	(March 27, 1836)	200.00
*White Pigeon (E)	(July 5, 1831; Ms; --)	175.00
*(L)	(Nov. 27, 1832)	175.00
*WHITE PIGEON PRAIRIE/M. Ty. (E)	(Feb. 23, 1830; C-31; Carmine)	1000.00
*(L)	(Nov. 16, 1836)	1000.00

Town	Postmark	Dates Seen	Size	Color	Value
(E)	(Feb. 23, 1834; Black)				1000.00
(L)	(Jan. 15, 1837)				900.00
*White Pigeon, State of Michigan	(Feb. 26, 1836; Ms; Black)				---
*(4) Whiteford M.T. (E)	(Jan. 6, 1835; Ms; Black)				1000.00
*(L)	(March 2, 1836)				1000.00

*Whiteford Mich
Dec 10*

*(4) Whiteford Mich.	(Dec. 10, 1836; Ms; Black)	1150.00
Listed under Ohio after Jan. 25, 1837. The post office at present day Sylvania, Ohio first established June 2, 1835 as Whiteford, Michigan Territory. The name was changed to Sylvania Feb. 12, 1859. See "Toledo Strip" note following Manhattan, this section.		
*Whitesville M.T. (E)	(April 4, 1834; Ms; P.M. frank; Black)	---
(L)	(April 7, 1836)	250.00
*Whitmansville M. Ty.	(Dec. 15, 1833; Ms; P.M. frank; Black)	---
*Winfield M.T. (E)	(May 24, 1834; Ms; Black)	---
*(L)	(May 26, 1834)	---
York M.T. (E)	(Sept. 19, 1834; Ms; Black)	200.00
*(L)	(Dec. 23, 1834)	150.00
*Ypsilanti	(Dec. 21, 1826; Ms; --)	150.00
Ypsilanti M.T. (E)	(Nov. 10, 1829; Ms; Black)	125.00
(L)	(Feb. 25, 1833)	125.00
YPSILANTI, M.T. (E)	(Sept. 27, 1831; SL-28x25; Black)	1000.00
(L)	(March 10, 1832)	1000.00
YPSILANTI/Mic. T. (E)	(April 10, 1833; C-30; Black)	100.00
(L)	(April 12, 1836)	85.00

Numbers in parenthesis refer to the following:

- Transferred to Wisconsin Territory July 4, 1836.
- Transferred to Wisconsin Territory July 4, 1836 and later to Iowa Territory July 4, 1838.
- Established under Michigan Territorial jurisdiction in what is now Wisconsin, but discontinued before Wisconsin Territorial jurisdiction took effect.
- Lost to Ohio with settlement of boundary dispute, Dec. 15, 1836.
- Transferred to Wisconsin Territory July 4, 1836, later to Iowa Territory, reinstated Unorganized Territory and finally Minnesota Territory.

STATEHOOD PERIOD

Effective January 26, 1837

HANDSTAMPED TOWN POSTMARKS

(Circles unless otherwise noted:
SL - straightline, O - oval, arc, box, etc.)

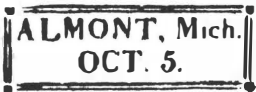
ADA/MICH.	(1837-45; 27; Red)	50.00
Same	(1846-53; 26; Black)	35.00



ADAMSVILLE/MICH.	(1850's; arc--; NOR; PAID/3[arc]; Black)	500.00
ADDISON, Mich.	(1854; 31; PAID/3[C]; Black)	50.00
ADRIAN/Mic. T.	(1837-38; 29-30; 5; Green, Black)	50.00
ADRIAN/Mic.	(1839-48; 30; PAID, 5, FREE; Red, Black)	35.00
Same	(1838-39; PAID; Green)	45.00
Same/Mich.	(1847-55; 33; PAID, 5, 10, PAID/3[C]; Red, Black)	30.00
Same/MICH.	PAID(1857, 32; Black)	50.00
ALBION/Mich	(1843-55; 31; PAID/3[arc]; PAID, V[C], V, V [box], X[C], X[box]; Red, Blue, Black)	35.00
Same/MICH	(1850's, 32; PAID/3[arc]; Black)	40.00
ALGONAC/Mich.	(1853; 30; PAID 3, V[C]; Blue)	50.00
Same/MICH.	(1854; 28; PAID/3[C]; Blue)	50.00
ALLEGAN/MICH.	(1853-55; 32, 33; PAID/3[arc]; PAID, 5, 5[C], FREE; Black)	35.00
ALLEGAN C.H. MICH or/Mich.	(1837-52; 30; PAID, 3, 5, X; Red, Blue, Black)	35.00

MICHIGAN

Town	Postmark	Dates Seen	Size	Color	Value
ALMONT LAPEER CO. MICH.					
FEB 26					
<i>N. B. Late</i> BRISTOL.					
ALMONT LAPEER CO. MICH./N.B. Late	BRISTOL.	("N.B. Late" script letters)	1846; SL--	MDD; 10; Blue	1200.00
ALMONT LAPEER CO. MICH.(YMDD)	(Feb. 5, 1846;	[formerly BRISTOL]; SL--	10; Blue		1000.00
ALMONT LAPEER CO. MICH. / (MDD)	(formerly BRISTOL)	(1846; SL--	10; Blue		1000.00
ALMONT LAPEER CO. MICH. (1847; SL--	MDD below;	Black)			750.00



ALMONT, Mich. (1846-47; DL-box 45x15,	MDD second line; PAID; 5, 10; Blue, Black)	500.00
ALMONT/Mic. (1847-54; 30; 10; PAID; 5; Red)		35.00
Same/MICH. (1847-55; 31, 32; PAID; 10, 3; Black)		35.00
Same/Mic. (1852-60; 32; PAID; 3; Black)		40.00
Same (1860; 10, 20; 32; Black) To Canada		125.00



ANN-ARBOR/Mich. (1837-47; 30; PAID; 5; Red, Blue)	30.00
Same (1852; PAID [in postmark])	60.00
ANN ARBOR/Mic. (1846-51; 32; PAID; 3, 5, 10; PAID/3[arc]; Red, Blue, Black)	30.00
Same (1852; PAID/30[C-21]; Black) Transatlantic rate	100.00
Same (1856; 30; YD; PAID 24; Black)	70.00
Same/Mich (1856; 33; YD; Black)	35.00



Same/Mich. (1858; 37; YMDD; DUE 1/C-21; Black)	75.00
ASHLEYVILLE/MICH (1850's; 30; PAID/3[C]; Black)	60.00
AUBURN/MICH. (1850's; 30; FREE; Black)	60.00
AUSTERLITZ/Mich (1855; 30; PAID; Black)	60.00
AUSTIN/MICH. (1848-49; 2, 3; 10 [box]; Red, Black)	50.00




BATTLE CREEK/Mich. (1838-53; 32; PAID; V[C], X[C], 3; Black, Red, Brown)	30.00
Same (Green)	40.00
Same (1850; 32; 40; Red) California rate	60.00
Same/MICH (1851-54; 31, 32; PAID/3[arc]; Red, Blue, Black)	30.00
BAY CITY/MICH (1863; 24; Black) on cover to Canada	50.00



BEAVER/ISLAND/Mich. (1853; triangle, NOR; PAID; Black)	1200.00
BELLE RIVER/MICH (1852-53; 31; 5[C]; PAID/3[C]; Red, Black)	60.00
BELLEVUE, MICH (1849-50; SL-30x3; X[C]; Red)	400.00
BERRIEN SPRINGS/MICH (1850; 34; Black)	60.00
BERTRAND/MICH. (--; 30; PAID/3[C]; Black)	75.00

Town	Postmark	Dates Seen	Size	Color	Value
BIG PRAIRIE/MICH (--; 28, 5; Black)					100.00
BIRMINGHAM/Mich. (1839-51; 31; PAID; 10 [box]; Red, Blue)					35.00
Same (1848-50; 30; 5, 10 [box]; FREE; Red, Blue)					30.00
Same (1852-55; 30; PAID/3[C]; Blue, Red)					30.00
Same (1858; --; 5[F]; Black)					35.00
BLISSFIELD, MICH. (1837; SL-38x2.5; FREE; Black)					500.00
BLISSFIELD/MICH. (1852; 31; PAID/3[C]; Black)					75.00
BOSTON/MICH (--; 37; PAID; Black)					75.00



BRIGHTON, Mich. (1850; 2 SL, each boxed, 32x4 and 5x6; PAID; V[oval]; Black)	500.00
BRIGHTON/Mich. (1855; 28; PAID/3[C]; Black)	75.00
Same/MICH (1852; 28; 5[C]; Red)	75.00

BRISTOL MICH.

OCT. 30.

BRISTOL MICH (1845; SL-30x3.5; MDD; 5, 10; Blue, Black)	1000.00
BROOKLYN/MICH (1847-50; DO-24x30; PAID 3; Red, Black)	200.00
BROOKLYN/MICH. (1848-54; 32; PAID/3[C]; Black)	60.00
BUCHANAN/MICH (1850's; 30; PAID/3[arc]; Black)	60.00
BURR OAK/MICH. (1859; 32; YD; Blue)	75.00
BYRON/MICH. (1852-54; 28, 29, 30; PAID 3; PAID/3[C]; Red, Black)	50.00
CARP RIVER/MICH. (1853; 30; PAID/3[C]; Black)	75.00
CASSOPOLIS/Mic. (1845; 32; 5[C]; Blue)	60.00
CAYUGA, Mich. (1851; 30; Black)	75.00
CENTREVILLE/Mich. (1842-54; 30; 5[C]; PAID/5[C]; PAID; Red, Black)	40.00



CERESCO/MICH. (1851; --; PAID/3; Black)	60.00
Same/Mich. (1853-54; 28; PAID/3[C]; Red, Black)	50.00
CHARLESTON, MICH (1855; 32; PAID/3[C]; Black)	75.00
CHARLOTTE/Mich. (1840-44; 35; PAID; Black)	50.00
Same/MICH. (1846-53; 30; Black)	40.00
CHELSEA/Mich. (1852-53; 30; 5[C]; PAID/3[C]; Red, Black)	40.00

CHESTER MICH SEPT

CHESTER MICH. (1844; SL-26x2.5; MD; Black)	500.00
CHESTER/MICH. (1848; 32; 10; Red)	75.00
CLARKSTON/MICH. (1854; 30; PAID/3[C]; Black)	60.00
Same (1854; PAID 24; Black) Transatlantic rate	100.00
CLINTON/Mic. (1837-53; 30, 31; PAID, FREE, 5[C], 10[C]; Red)	30.00
Same (Green)	40.00
Same/MICH. (1850's; 26; PAID [box], 5[C]; FREE; Black)	30.00
Same (Green)	40.00
COLDWATER/Mich. (1837-52; 30; PAID; 5[C]; Red, Black)	35.00
Same/MICH. (1840-55; 30, 32, 5, 10[C]; PAID/3[C]; Red, Black)	35.00
COLD WATER/MICH. (1855; 33; 10; PAID/3[C]; Red, Black)	50.00
COLONIA/MICH. (1855; 30; PAID 10 [to Calif.]; Black)	75.00
CONSTANTINE/MICHIGAN (1837; 27; Black)	60.00



Same/Mich. MICH. or Mic. (1838-52; 30; PAID; 3, 5, 10, 10[C]; 5[C]; FREE; Red, Blue, Black)	50.00
COPPER HARBOR/MICH (1860; 30; 3[C]; Black)	250.00
CORUNNA/Mich. (1854; 30; PAID/3[C]; Red, Black)	75.00
Same (Green)	85.00
CROTON/MICH. (1852; 29; PAID/3[C]; Black)	75.00
DAYTON/Mich. (c. 1861; --; free POB; Black)	50.00
DEARBORNVILLE/Mich. (1850-53; 28; PAID/3[C]; 5, 10; Red)	50.00
See note under Bucklin in Mich. Terr. section.	
DECATUR/Mich. (1850-52; 31; PAID; Red)	50.00
Same/MICH. (1861-2; DC-25; PAID; Black)	40.00

MICHIGAN

Town	Postmark	Dates Seen	Size	Color	Value
DETROIT/MICHIGAN	(1837;30;Red)	State use			30.00
Same/Mic.	(1838;30;Green)				50.00
Same	(1841;30;Orange)				30.00



Same/Mich.	(1837-52;29;PAID,5[oval],10[oval],FREE,PAID/3[arc],PAID/3[oval];Blue,Red)	30.00
*Same	(1840,PAID[sawtooth box];-)	---
Same	(1850;5[oval],Green)	45.00
Same	(1840's;STEAM) See Inland Waterways Listing	---
Same	(1846-50;Pd.1,PAID/2[C],2[C];Blue,Black)	100.00
Same	(1851;29;PAID/6[octagon];Red)	75.00
Same	MICH.5 cts (1851-54;31;Black)	25.00
Same	MICH./3 PAID (1851-54;32;Red)	20.00
Same	(1851;STEAMBOAT) See Inland Waterways Listing	---
Same	MICH. (1853-58;30;FREE;Black)	20.00
Same	(1854;30;15[octagon];Black)	60.00
Same	MICH./6 PAID (1855;32;Black)	60.00



Same/PAID/Mich.	("PAID" in center) (1853;30;2[C];Black)	150.00
Same	MICH. PAID (1855-56;30;21[octagon],PAID;Red)	100.00
Same	MICH. PAID (1856;--;P. O. BUSINESS;Black)	60.00
Same	MICH. (1858-60;32;YD;FREE;Black)	25.00
Same	MICH./PAID 3 (1858-60;33;Black)	20.00
Same	MICH./10 (1860-62;33;Black) Canadian rate	75.00
Same	MICH. 21 (1861;25;Black)	150.00
Same	MICH. 42 (1861;26;Black)	200.00
DEWITT/Mich.	(1845;30;PAID,V;Black)	60.00
Same	(1847;PAID/5/CTS[C];Red)	75.00



DEWITT/MICH.	(1852-55;0-30x36;PAID/3[DLC];Black)	150.00
DEWITT/MICH.	(1852-55;30;PAID/3[C];Black)	50.00
Same	(PAID/6[C];Black) California rate	75.00
DEXTER/Mich.	(1843-52;30;PAID/5[DLC-19],FREE,V,10[C];Blue,Black,Red)	50.00
Same	(1846-48;PAID/5 Cts,PAID/10 Cts,large X[11x8.5];Red)	75.00
Same	(1847;PAID/10[C]/Cts;Red)	75.00
Same	(1850;PAID,large V[11x10];Red)	50.00
Same	(1852;PAID/3/CENTS[F];Black)	100.00
Same	MICH. (1851-54;31;5,PAID/3[C];Black)	50.00
Same	(1852;PAID/6[C];Black)	60.00
DISCO/MICH.	(1859;35;FREE;Black)	75.00
DOWAGIAC/Mich.	(1855;31;Black)	75.00
DUNCAN/Mich.	(1853;30;PAID/3[C];Red)	75.00
DUNDEE/MICH.	(1844;33,5;Green,Black)	100.00
EAGLE HARBOR/Mich.	(1850;31,5,10;Red,Black)	75.00
Same	(1853;30;PAID/3[C];Blue)	75.00
EAGLE RIVER,MICH.	(1850;27,10;Red)	75.00
Same	(1853;31;PAID/3[C];Blue)	75.00
E. SAGANAW, Mich.	(1856-62;33;PAID/10[C];Black) To Canada	50.00
EAST SAGINAW/Mich.	(1850-53;30;Black)	50.00
Same	MICH. (1853-55;30;PAID/3[C];Red,Black)	50.00
EATON RAPIDS/Mic.	(1843-52;34;PAID,5,10,3;Red,Black)	50.00
Same	(1854;32;PAID/3[C];Black)	50.00
EDWARDSBURGH/Mich.	(1841-46;30;PAID,5;Red,Blue,Black)	60.00
Same	MICH. (1849;30;PAID 3;Red,Black)	60.00
ELSIE/MICH.	(--;30;PAID;Black)	75.00
FALLSBURGH/Mich.	(1853;30;PAID 3;Black)	85.00
FARMINGTON/MICHIGAN	(1837;33;Green)	125.00
Same	Mich. (1843-44;22;Blue,Green,Black)	50.00

Town	Postmark	Dates Seen	Size	Color	Value
------	----------	------------	------	-------	-------



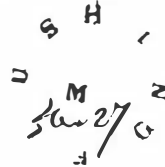
Farmington/Mich.	(1848-49;arc & SL-39x19;5,10,PAID/5;Black,Blue)	500.00
FARMINGTON/MICH.	(1855;32;PAID/3[arc];Green,Black)	60.00
Same	(1867;DC-30;FREE;Black)	55.00
FENTONVILLE/Mic.	(1853-55;30;5[C];PAID/3[C];Black)	75.00
FENTONVILLE	(last two letters lower case) (1853;30;Black)	125.00



FERRYSBURG/MICH.	(--;DLC-33;Black)(Canadian type DLC, rate in Ms)	250.00
FLINT/Mic.	(1837-46;30;10[box];Red)	40.00



Same/Mich.	(1837-40;30;12-1/2,25,FREE;Red)	40.00
Same	(1847;1,2;Red) Drop letter	75.00
Same	MICH. (1839-52;30,32,5,PAID/3[C];Black)	40.00
Same	Mich. (1844-57;30;10[box],PAID,5,5[box];Red,Black)	30.00
Same	(1850-53;32;Black)	30.00
Same	(1864;PAID 3;Black)	45.00
FLORIDA/MICH.	(1852;28;PAID 3;Black)	100.00



FLUSHING/M("M" in center)	(1851-52;27,NOR;Black)	100.00
FLUSHING/MICH.	(1860's;29;PAID/3[C];Black)	75.00
FORT GRATIOT/Mich.	(1840-48;30;PAID;Red,Black)	200.00
FORT WILKINS/MICH.	(1854;30;PAID/3[C];Black)	250.00
FOWLERSVILLE/MICH.	(1854;30;PAID/3[C];Black)	100.00
FRANKLI N/Mich.	(1856;30;PAID/3[C];PAID/6[C],10[C];Brown Red,Black)	100.00
GALESBURGH/MICH.	(1851;30;PAID/3[C];Black)	75.00
GELOSTER/Mich.	(1838-43;31;Black)	100.00
GIDLEY'S STATION/MICH.	(1854-55;30;PAID/3[C];Black)	100.00



GRAND BLANC/MICH.	(1850-54;30;PAID/3[C];Red,Black)	75.00
GRAND HAVEN/Mich.	(1845-48;30;PAID;Red,Blue)	60.00
Same	MICH. (1846-51;30;PAID,5,10;Red,Blue)	60.00
GRAND RAPIDS, Mich.	(1844-45;30;Green)	60.00
Same	(1845-48;30;V,X,PAID 5,10;Blue,Black,Red)	50.00
Same	(1848-55;32,33;PAID/3[C],5,10;Red,Black)	40.00
Same	MICH. (1853-59;32,33;PAID/3[C];Red,Blue,Black)	40.00
Same	(1860;DC-25;FREE;Green)	75.00
See note under Kent in Mich. Terr. section.		
GRAND TRAVERSE/Mich.	(1851-52;30;Red)	100.00
Same	Mic. (1854;30;PAID/3[C];Red)	100.00
GRANDVILLE/MICH.	(1851;31;5[C];Blue)	100.00
GRASS LAKE MICH.	(1845;SL-32x8.5,MDD;Black)	500.00

MICHIGAN

Town	Postmark	Dates Seen	Size	Color	Value
GRASS LAKE/MICH.	(1852-55;32;PAID 3;Black)				50.00
Same/Mic.	(1853;30;PAID/3[arc];Black)				50.00
Same/Mich.	(1855;33;PAID 3;Black)				50.00
GROSSE ILE, Mich.	(1851;28;PAID/3[C];Red)				100.00
GREENVILLE/MICH	(1852-61;31;PAID/3[C];Black)				75.00



HARTLAND/MIC.	(1848-52;30;PAID,5,10,3;Red,Black)	60.00
Same	(1848-50,40;PAID,5,10;Red,Black)	125.00
Same	(1849,28;large 5;Green)	100.00



HARTLAND/MIC-	(1850;fancy C-30,date framed;PAID [fancy scroll],5[C];Red)	1000.00
Same	(1850;fancy C-30,date framed;PAID,10[C];Red,Black)	500.00



Same	(PAID/3[C, standing figure writing on tablet; Black)	1500.00
HARTLAND/Mich	(1852-53;27;PAID 3,Black)	75.00
HASTINGS/MICH.	(1847-48;28;Black)	60.00
HASTINGS/MICH.	(1849;O-20x24;PAID;Black)	200.00
HASTINGS/MICH	(1850--;5[C];Black)	50.00
Same	(1851-55;32;PAID/3[arc];Black)	50.00
HICKORY CORNERS, Mich.	(tall black letters)(--;C-35, NOR;Pd. 3[ms];Black)	250.00
HILLSDALE/Mich.	(1838;30;FREE[C];Blue)	60.00
Same	(1844-51;30;PAID,X,5;Red,Blue)	50.00
Same	(1850-57;31;5,10,PAID,3;Red,Black)	40.00
Same	(MICH.(1851-53;30;32,PAID/3[C];Blue,Black)	40.00
Same	(with fancy PAID III;--)	75.00
HOLLAND/Mich.	(1850-51;30;5[C];PAID,5,Blue)	60.00
Same	(MICH.(1853-57;30;PAID/3[C];Blue)	60.00
HOMER/Mich.	(1838-39;30;Green)	85.00
Same	(1842-51;30;PAID,X[box],5;Red,Black)	60.00
Same	(Mic.(1847-51;Black)	50.00
HOUGHTON/MICH.	(1854;--;NOR[F];Green)	150.00
HOWELL/Mich.	(1846;O-30x23,NOR;PAID,V,Black)	250.00
Same	(1846;O-35x23;V;Red)	250.00
HOWELL/Mich.	(1846-48;32,30;V,X,PAID;Black)	50.00
Same	(Mic.(1847-55;32;V[C],X[C];Red)	40.00



Same	(1853-54;30;circular PAID around 3[F,NOR];Blue)	100.00
HUDSON/Mic.	(1848-52;30,32;PAID,5,10,PAID/3[arc], Blue,Black)	50.00
Same	(1860;DC-25;PAID/3[arc];Black)	50.00
IONIA/Mich.	(1838-41;30;PAID;Red)	50.00
Same	(1840-45;31,32;FREE,PAID;Red)	40.00
Same	(1846-55;30,32,5[oval],10[oval],10[C];Red,Black)	40.00
INGHAM/Mich	(--;38;PAID 3;Orange)	100.00

Town	Postmark	Dates Seen	Size	Color	Value
------	----------	------------	------	-------	-------



JACKSON/Mich.	(1840-53;30;PAID,5[C],10[C],10[octagon]; Red,Black)	35.00
Same	(MICH(1851-53;30,32;PAID,10,PAID/3[arc];Black)	40.00
JACKSONOPOLIS/Mich	(1838-39;30;PAID;Red,Blue)	75.00
Same	(1838;Green)	100.00
JONESVILLE/MICH	(1837;30;Black)	60.00



Same	(Mich(1839-50's;30;PAID,PAID/CIII[fancy C]; Red,Blue)	75.00
Same	(1840;30;PAID;Green)	75.00
Same	(1850's;30;P/A/ID/3[fancy];Blue)	100.00
Same	(MICH.(1851-53;32;PAID/3[arc];Blue,Black)	40.00
Same	(PAID,6)	60.00
KALAMAZOO/Mich.	(1837-48;30,32;PAID,X; Red,Blue,Black)	30.00
Same	(1846;30;Green)	50.00
Same	(1849;30;X[blue];Red)	30.00
Same	(Mic.(1841-53;32;PAID,3,5,10,FREE;Red,Black)	30.00
Same	(MICH.(1853-55;32;PAID/3[arc];Black)	30.00
KENT/Mich.	(1837-44;32;PAID,Red,Black)	60.00
Same	(Green)	75.00
LAINGSBURG, MICH.	(1843-44;30;Red)	75.00
LAKEPORT/MICH	(1860;37;Black)	60.00
LANSING/Mic.	(1848;27;Black)	50.00
Same	(1849-53;32;PAID,5,10,XX,X,PAID/3[arc];Red, Black)	40.00
Same	(MICH.(1851-57;32;PAID/3[arc],PAID 6;Black)	40.00
See note under Michigan in statehood manuscript section.		
LAPEER/Mic.	(1848-53;33;5,10;Blue,Black)	60.00
LAPHAMSVILLE, MICH.	(1861;25;Black)	75.00
Same	(Green)	85.00
LAWRENCE/MICH.	(1855;32;PAID 3;Black)	75.00
LEONI/MICH.	(1853;30;5,PAID/3[C];Black)	75.00
LEONIDAS/MICH	(1860's;25;PAID/3[C];Black)	75.00
LESLIE/MICH.	(1854;--;PAID 3;Black)	75.00
LITCHFIELD/MICH-	(1853-54;28;PAID/3[C],5;Red,Black)	60.00
LOCK'S STATION, Mich	(1852-57;34;PAID 3;Black)	100.00
LODI, Mich.	(1850's;--;PAID/3[C];Black)	60.00
LOWELL/Mic.	(1847;30;PAID,5;Red)	60.00
Same	(MICH(1851;37;PAID;Black)	50.00
LYONS/MICH	(1837-50;27;X;Red)	50.00
Same	(1854;29;PAID/3[C],X;Black)	40.00
Same	(1849;27;X;Red)	40.00
MACKINAC	(1837-52;26;FREE,PAID[box],X[C],3;Red,Black)	60.00



MANCHESTER/Mich.	(1844-53;30;PAID,3,5,10;Red,Black)	40.00
MAPLE/MICH.	(1840;O-19x23;Red)	250.00



MARATHON/MICH	(--;32;FREE;Black)	75.00
MARENGO MICH.	(1850-51;SL--;MDD;PAID 5;Black)	300.00
MARENGO, MICH.	(1854;28;PAID/3[C];Red,Black)	75.00
MARSHALL/Mic. T.	(1837;30;Red-brown) State use	40.00
Same	(Mic.(1837-53;30;PAID,5,10,V,X[all octagons]; Blue,Red)	30.00

MICHIGAN

Town	Postmark	Dates Seen	Size	Color	Value
Same	(1839;FREE;Green)				40.00
Same	/MICH(1852-53;32;PAID/3,V[octagon],X[octagon];				
	Red,Black)				35.00
Same	(1853;30;PAID 3;Black,Red)				30.00
Same	(1855;32,YD;PAID 3;Black)				45.00
MASON	/Mich.(1846;35,YD;Blue)				75.00
MATTAWAN	/MICH(c.1862;-;FREE[oval];Black)				60.00
MEDINA	/Mich.(1845-53;30;Black,Orange)				60.00
MEMPHIS	,MICH.(1861;37;10;Black) Unpaid Canada rate				75.00

MICHIGAN
MICH JAN. 12



MICHIGAN	/MICH.(1848;SL-32x10,MD second line;5; Red)				1200.00
MICHIGAN	/Mic.(1847-48;32;5,X[C],3 PAID; Red,Blue,Black)				400.00
	See note under Michigan in statehood manuscript section.				
MIDDLEVILLE	/MICH.(1850's;30;PAID/3[C];Black)				75.00
MILFORD	/MIC.(1850,O-;PAID,10;Blue)				200.00
MILFORD	/Mic.(-;32;Blue)				75.00
Same	/MICH.(1853;30;PAID 3;Black)				75.00
Same	(Green)				85.00
MONROE	/Mic. T.(1837;30;Red,Black) State use				50.00
MONROE	/Mich.(1837-53;30;PAID,FREE,3,5,10; Red,Orange,Blue,Black)				30.00
Same	(1845;30;5;Green)				50.00
MORENCI	/Mich.(1851-53;31;PAID/3[C];Blue)				60.00
MT. CLEMENS	/Mich.(1837-48;30;32;PAID;Red,Orange, Black)				50.00
Same	/Mic.(1849-53;32;PAID,5;Black)				50.00




MOUNT CLEMENS	/Mic.(1846-53;33;5,5[fancy box],10; Red,Black)				50.00
NANKIN	/MICH.(1853;32;PAID 3;Black)				75.00
NEW BALTIMORE	/Mic.(1855;37;Black)				75.00
NEW BOSTON	/Mich.(1852;30;PAID 3;Red)				85.00
NEW BUFFALO	/MICH(1846-50;DC-30;PAID/5[C],10[C]; Black)				85.00
Same	/Mic.(1849-50;30;5;Black)				60.00
Same	(1850-55;34;Black)				60.00
NEWPORT	/MICH(-;30;Green)				85.00
NILES	/MIC. T.(1837-40;30;Red,Blue,Black) State use				60.00
Same	/Mich.(1838-51;30;PAID/5[box],5,10[C]; Red,Black)				50.00
Same	/MICH(1851-53;32;PAID/3[arc];Black)				50.00



NORTHVILLE	/Mich.(1848-51;30;PAID,X;Red,Black)				75.00
NORTH WEST MINE	/MICH.(1851-54;31;PAID/3[C];Black)				125.00
NORVEL	/MICH.(1840;28;PAID,10;Red)				125.00
NOV	/MICH(-;32;Black)				75.00
OLIVET	/Mich.(1851-52;30;PAID/5[C],PAID 3;Blue)				75.00
ONONDAGA	/Mich.(-;32;PAID;Black)				85.00
ONTONAGON	/Mich(1850-51;32;PAID[C],5;Red,Black)				100.00
OTISCO	/MICH(1862;36;PAID[box];Black)				60.00
OTSEGO	,MICH.(1846-55;32,33;FREE,PAID 3;Red,Black)				50.00
Same	/Mich.(1851;30;5[C];Red)				50.00
OVID	/Mich.(1866;27,NOR;10;Black) To Canada				60.00
OWASSO	/Mich.(1853;37;Blue)				60.00
OWOSSO	MICH.(1844-46;SL-16x5;-)				400.00

Town	Postmark	Dates Seen	Size	Color	Value
OWOSSO	/Mich.(1844;truncated box 33x18,MDD between [framed];Black)				300.00
OWOSSO	/MICH(1846;truncated box 33x18;Ms date between;Black)				300.00
OWOSSO	/Mich.(1852;33,PAID/3[C];Black)				50.00
OXFORD	/MICH(-;28;PAID/3[C];Red)				60.00
PAW PAW	/Mich(1844-52;30;PAID,3,5,10,V;Red,Blue, Black)				50.00
Same	(Green)				60.00
Same	/MICH.(1845;30;PAID;Black)				50.00
PINCKNEY	/Mich.(1852-55;32;PAID,PAID/3[C];Black)				60.00
Same	(Green)				75.00
Same	/MICH.(1853;32;PAID 3;Red)				60.00
Same	(Green)				75.00
PINE RUN	/MICH.(1852-55;30;PAID/3[arc],PAID/3[C]; Black)				100.00
PLYMOUTH	/Mich.(1838-44;32;Red,Blue,Black)				50.00
Same	(Green)				60.00
Same	(1847-49;30;PAID;Red,Blue,Black)				40.00
Same	(1855;35;PAID 3;Black)				50.00
PONTIAC	/Mic.(1838-54;30;5[octagon],10,10[octagon], PAID,3,5,6,Red,Black)				35.00
Same	(1846;30;PAID 30;Red)				50.00
Same	(1854;30;PAID 24;Red)				125.00
Same	/Mich.(1848;30;Green)				50.00
Same	(-;2;Red) Drop rate				100.00
PORT HURON	/Mich.(1838-50;32;PAID,5,10[C];Black)				40.00
Same	(Green)				50.00
Same	/MICH.(1851-55;32;5,10,PAID/3[arc];Black)				40.00
	See note under Desmond in Mich. Terr. section.				
QUINCY	/Mich.(1853;21;PAID 3;Black)				60.00
Same	/MICH(1855;30;PAID/3[C];Black)				75.00
RAISIN	/MICH.(1851;31;10;Black)				85.00



RICHLAND MICH.



RICHLAND MICH	(1848;SL-32x2;5;Black)				400.00
RICHLAND-MICH	(1848;O-33x23,NOR;PAID,X;Black)				250.00
RICHLAND	/MICH.(-;30;PAID;Black)				85.00
	See note under Geloster in Mich. Terr. section.				
RICHMOND	(1838;O-;Black)				300.00
ROCHESTER	/Mich.(1843-52;30;PAID,x[C]FREE;Red, Blue,Black)				50.00
Same	(1854-55;32;PAID/3[C];Black)				35.00
ROME	/MICH(-;36;PAID;Black)				75.00
ROMEO	/Mich.(1846-53;30;PAID,5,V[C],PAID/3[C];Red, Blue,Black)				60.00
SAGANAW	/Mich.(1837-49;30;PAID,5,10,PAID/3[C]; Black,Red,Blue)				40.00
SAGINAW	/Mich.(1848-53,33,5;PAID/3[C];Black)				35.00
Same	/MICH.(1863;26;10;Black)				50.00
ST. CLAIR	/Mich.(1837-46;30;PAID,5;Red,Black)				40.00
Same	/MICH.("T"small)(1853-54;31;PAID/3[arc];Black)				40.00
St. CLAIR	/Mich.(1846-50;30;PAID,5;Red,Black)				40.00
ST. JOSEPH	/Mich.(1837-51;30;PAID,10[C],FREE; Red,Blue,Black)				35.00
Same	(1846-55;31;Red)				35.00
Same	/Mic.(1851;30;PAID;Black)				35.00
ST. JOHNS	/MICH.(1861;36,5;FREE;Black)				75.00
SALINE	/Mic.(1842-43;30;Black)				60.00
Same	/Mich.(1844-55;30;PAID 3;Blue,Black,Red)				50.00
SANFORD	/MICH(-;32,5;PAID;Black)				85.00
SAUGATUCK	/Mich.(1848;30,NOR;PAID;Black)				75.00
Same	(1856;28,NOR;Black)				75.00
Same	/MICH.(-;38;Black)				60.00
SAULT de ST. MARE	/Mic. T.(1837-40;29,5;Red,Blue)				100.00
SAULT de ST. MARE	/Mic.(1840-45;30;FREE;Red,Blue)				75.00

Read the contents of your covers. Historical contents may be of greater value than the postal markings.

MICHIGAN

Town Postmark Dates Seen Size Color Value



SAUT DE STE MARIE/Mich. (1845-52;30;PAID,FREE,
10,10[C];Red,Blue,Black) 60.00



SCHOOLCRAFT/Mich. (1838-52;30;V[C],X[C];Red,Black) 60.00
 Same(1842-44;Green) 75.00
 Same/MICH. (1840-50;30;Red) 60.00
 Same(Green) 75.00
 Same/Mich(1850's;35;PAID;Blue) 60.00
 SCIO/Mich(1843-46;30;X[C];Green) 85.00
 SOMERSET/Mich.(1851;28;Black) 75.00
 SOUTH HAVEN/MICH(1861;36;Black) 60.00
 SPRINGFIELD,MICH.(1839;30;Red) 125.00
 SPRINGPORT/MICH.(1842;O-39x19;Blue) 250.00
 SPRINGPORT,MICH.(1842;-;PAID;Blue) 85.00
 STANTON/MICH.(-;25;Black) 100.00
 STOCKBRIDGE/Mic.(-;-;PAID 3;Black) 100.00
 STURGIS/MICH(1851;29;PAID;Black) 85.00
 SUMMERVILLE/MICH(-;37;PAID/3[C];Black) 75.00
 TECUMSEH/Mic. T.(1837-41;30;PAID;Red) State use 60.00
 Same/Mic.(1844-53;30;PAID,V,X,FREE,PAID/3[arc];
Red,Black,Orange,Brown) 45.00
 THETFORD/Mic.(1855;20;PAID 3;Black) 60.00
 THREE RIVERS/Mic.(1850-51;34;PAID,5;Red,Black) 60.00
 Same(1854;35;PAID/3[C];Black) 50.00
 See note under Bucks in Mich. Terr. section.
 TRAVERSE CITY/MICH.(1850's;26;Red,Black) 75.00
 Same(1850's;32;Red) 60.00
 TRENTON/MICH.(1848,20;5;Black) 50.00
 Same(1849;25;PAID/V[C];Blue) 50.00
 Same/Mic.(1851-54;34;PAID/3[C];Blue,Black) 50.00
 TROWBRIDGE/MICH.(-;DC-27;Black) 100.00
 UNADILLA/Mich.(1851-53;30;5;PAID/3[C];Black) 50.00
 UNION CITY/Mic.T.(c.1846;33;X;-) 85.00
 Same/Mic.(1846-54;30,32;PAID,V,X;Red) 50.00
 UTICA/MICH.(1853;27,5;V;PAID/3[C];Black) 75.00
 WASHINGTON/Mic.(1845;30;FREE;Red) 75.00
 WATERVLIET/Mich.(1853;28,30;PAID/3[C];Red) 60.00
 WAYNE(Mich.)(-;DC-29;PAID 3;Black) 60.00
 Same(-;DC-30;Green) 75.00
 Same/MICH.(1854;37;PAID 3;Black) 60.00
 WEBSTER/Mic.(-;31;PAID;Black) 85.00
 WHITE PIGEON/Mich.(1838-50;30,31;PAID;Red,Black) 50.00
 WILLIAMSTOWN/MICH.(1850;31;5[C];Blue) 60.00
 Same(1853;30;PAID/3[C];Black) 50.00
 WORTH/MICH.(-;36;PAID;Black) 75.00
 WYANDOTTE,Mich.(1856;36;PAID;Black) 60.00



YORK/X/Paid(1848-49,32;Red) 125.00
 YORK/X/Mich(1849;-;Red) 125.00
 Same/Mich.(1851-53;30;PAID/3[C];Black) 75.00
 YPSILANTI/Mic. T.(1837;30;Black) State use 60.00
 Same/Mic.(1837-50;30;PAID,5,V,X;Red,Black) 40.00
 Same(1846;30;50;Red) 75.00
 Same/MICH.(1851-55;30;Red) 40.00
 Same(-;32;PAID/3[C];Blue,Black) 40.00
 Same(1865;DC-30,YD;10[C];Black) 45.00

MANUSCRIPT TOWN MARKS

Town	Dates Seen	Value
Adams	1843	35.00
Adamsville	1838-50's	30.00
Addison	1853-54	30.00
Adrian	1837	30.00
Alaidon, Alaiedon	1844-49	35.00
Alamo	1850	40.00
Albion	1838-50	30.00
Algonac	1843-50	30.00
Allegan	1840	30.00
Amboy	*1849	40.00
Andover	1841	50.00
Argentine	1844-50	30.00
Arlington	1855	50.00
Armada	1837,1849-50	30.00
Ashley	1861-62	35.00
Ashleyville	----	75.00
Assyria	1850	30.00
Athens	1852	30.00
Atlas	1861	30.00
Auburn	1839-46	35.00
Austerlitz	1850-51	30.00
Austin's Lake	1851	100.00
Bainbridge	1846-47	35.00
Baker's	1837-38	40.00
Baldwin's Mills	----	35.00
Barry	1844-52	35.00
Base Lake	1856-59	35.00
Batavia	1845	55.00
Bedford	1840-44,1860	30.00
Belle River	1837-51	40.00
Belleville	1847-49	40.00
Bellevue	1839-50	35.00
Bengal	----	45.00
Bennett's Corners	----	50.00
Benton	1855	30.00
Berrien	1838-42	35.00
Berrien Sp,Spr or Springs	1837-48	30.00
Bertrand	1837,1850-54	35.00
Berville	c.1862	100.00
Big Beaver	1845-48	40.00
Bird	1854	80.00
Birmingham	1838-44	35.00
Black River	----	60.00
Blissfield	1841-52	30.00
Bloomfield	1837	40.00
Blumfield	1866	45.00
Boston	1848-51	35.00
Botswick Lake	----	50.00
Bradley	1851-54	35.00
Brady	1850-52	30.00
Branch	1838-44	30.00
Breedsville	1854	40.00
Brest	1854	30.00
Bridgeport	1847-50	35.00
Bridgewater	----	35.00
Brighton	1838-51	55.00
Bristol	1839-42	30.00
Bristolville	1852-54	40.00
Bronson Pr or Prairie	1837-49	50.00
Brooklyn	1837-41	45.00
Brownstown	1847-53	35.00
Bruce	1843	50.00
Brutus	----	----
Buchanan	----	40.00
Burlington	1850-53	35.00
Butler	1837	40.00
Byron	1844-51,1861	30.00
Caledonia	1850	30.00
California	1853	40.00
Cambria Mills	----	40.00
Cambridge	1844	40.00
Campbells Cors(Corners)	1850's	40.00
Canadaigua	1855	40.00
Cannonsburg	1855	30.00
Carlisle	1845	30.00
Cascade	1855	40.00
Cass (Ionia County)	----	50.00
Cass (Hillsdale County)	1853-56	40.00

MICHIGAN

Town	Dates Seen	Value	Town	Dates Seen	Value
Cassapolis	1838-48	30.00	Freedom	1841-43	45.00
Castleton	1843	40.00	Freedonia	1843,1854	40.00
Cayuga	1851	35.00	Fremont	1848-49	35.00
Cedar	----	35.00	Frenchtown	1847	---
Centreport	1843	60.00	Fulton	1839, 1850-51	35.00
Centreville	1839-40	35.00	Galesburgh	1838-51	40.00
Ceresco	1850	35.00	Gambleville	1838	60.00
Charleston	1838-53	35.00	Geloster	1838	50.00
Charlevoix	1858	60.00	Genesee	1839-48	35.00
Charlotte	1840-45	30.00	Genoa	1846	45.00
Chelsea	1850-55	35.00	Gibraltar	1848	40.00
Chester	1839-50	30.00	Gidleys Station	1847-50	45.00
Chester Eaton Co Mich	1847	50.00	Girard	1841-52	35.00
China	1838	35.00	Grand Blanc	1842-53	35.00
Clarendon	1851	35.00	Grand Haven	1838-44,1855	30.00
Clarkston	1843-51	35.00	Grand Ledge	1853	40.00
Clay	1842-43	50.00	Grandville	1838-50	35.00
Clayton	----	35.00	Grass Lake	1837-53	40.00
Climax, Climax Pr or Prairie	1838-46	30.00	Grattan	----	50.00
Clinton	1838-39	30.00	Greenbush	1844	40.00
Colon	1843-50	55.00	Greenland	1859	50.00
Columbia	1840-45	35.00	Green Oak	1840,1850,1858	35.00
Columbus	1847	35.00	Greenville	1851	35.00
Commerce	1837,1845-58	35.00	Groveland	1837,1845-50	30.00
Comstock	1839-47	30.00	Hadley	1851	30.00
Concord	1839-49	35.00	Hamburg	1846	35.00
Constantine	1837-38	35.00	Hamilton	1848-53	50.00
Cooper	1839,1852	40.00	Hampton	1849-53	60.00
Corunna	1840-52	35.00	Hanover	1852	40.00
Courtland	1844-46	35.00	Harrison	1842,1850	60.00
Cranbrook	1840	70.00	Hartford	----	40.00
Cuba	----	40.00	Hartland	1843-49	35.00
Culver	1850's	40.00	Hartwellville	1843-45	65.00
Davisonville	1848	35.00	Hastings	1839-51	30.00
Dayton	----	50.00	Hickory Corners	1846	30.00
Dearbornville	1837-47	35.00	Hickville	1840-50	35.00
Decatur	1850	30.00	Highland	1844-47	35.00
Deer Creek	1840	35.00	Hillsdale	1841-43	35.00
Deerfield	1839-51	35.00	Holland	1846-51	30.00
Delhi Centre	1854	50.00	Homer	1840's	30.00
Delta	1843	35.00	Houghton	1850's	40.00
Dentons Mill, South Plymouth	1852	50.00	Howell	1839-48	30.00
Dewitt	1842-51	35.00	Hudson	1845-49	35.00
Dexter	1838-41	40.00	Huron	1844-59	35.00
Dixboro	1847	30.00	Ida	----	35.00
Dover	1850	35.00	Imlay	----	40.00
Dowagiac	1850	30.00	Indian Creek	----	40.00
Dryden	1846-51	40.00	Ingham	1840-46,1852	40.00
Dundee	1847-50	30.00	Ionia	1840	30.00
Duplain	1853	40.00	Iron Creek	1840-50	35.00
Durham	1837	60.00	Irving	1850	60.00
Eagle	1842-44	35.00	Jackson	1838	30.00
Eagle Harbor L.S. (Lake Superior)	1847-49,1854	100.00	Jacksonopolis	1837	45.00
Eagle Lake	1854	40.00	Jackson's Mills	1847	50.00
Eagle River	1846-50	40.00	Jefferson	----	40.00
East Bellevue	----	80.00	Jersey	1847-48	35.00
East Dover	----	70.00	Johnstown	1841	55.00
East Farmington	1838	40.00	Jonesville	1837,1841	30.00
East Marion	----	60.00	Josco	1841	30.00
East Ogden	----	60.00	Kedron	1850	70.00
East Raisinville	1851	50.00	Keeler(s)ville	1839-54	35.00
Eaton Rapids	1842-47	35.00	Keewenaw Bay	----	100.00
Eckford	1847	35.00	Kensington	1837-50	30.00
Eden	1845	30.00	Kent	1837	50.00
Edwardsburgh	1838-43	40.00	Keewenaw Bay	1846	50.00
Elba	1838-48	40.00	Kinderhook	1851-53	35.00
Elkland	----	50.00	Kossuth	1856	80.00
Erie	1837-45	45.00	La Grange	1840	30.00
Essex	1856	35.00	Laingsbgh or Laingsburg	1839,1848-52	35.00
Etna	1847	50.00	Lake Elizabeth	1839	75.00
Fallasburg	1854	50.00	Lake Ridge	1853	40.00
Farmers Creek	1841, 1850,1859	35.00	Lakeville	1839	30.00
Farmington	1838-53	35.00	Lambertville	1843, 1854	35.00
Fawn River	*1848, 1849	45.00	Lanesville	----	60.00
Fentonville	1841-51	30.00	Lapeer	1842-49	35.00
Fleming	1849	45.00	Laphamville	1850-51	40.00
Flowerfield	1848,1857	40.00	Laphamville Kent Co Mich	1850	50.00
Forestville	1857-58	35.00	Lasalle	1848-49	60.00
Fort Gratiot	1837	100.00	Lawrence	1844-47, 1861	35.00
Fort Pleasant	1837-47	70.00	Leoni	1840-52	30.00
Fort Wilkins	1844-52	250.00	Leonidas	1851-52	50.00
Franciscus or Franciscoville	1847-55	35.00	LeRoy	----	40.00
Frankenmuth	1853	40.00	Leslie	----	35.00
Franklin	1848-50	35.00	Lexington	1852	40.00
			Liberty	1839	30.00

MICHIGAN

Town	Dates Seen	Value	Town	Dates Seen	Value
Lima	1840-47	45.00	Oceola Center	1845	40.00
Litchfield	1844-45	35.00	Onondaga	1848	35.00
Livingston	1843-51	60.00	Ontonagon	1850-51	35.00
Livonia	1837-40	35.00	Oporto	----	45.00
Livonia Wayne Co Mich	1840	50.00	Orange	----	40.00
Livonia Centre	1852	50.00	Ore Creek	1837-38	70.00
Lockport	----	85.00	Orion	----	45.00
Locks Station	----	75.00	Otisco	1842-46	35.00
*Lodi	1845	50.00	Otsego	1837-50	30.00
London	1850-56	30.00	Ottawa Lake	1848	40.00
Looks Corners	1845	65.00	Otter Creek	1851	40.00
Loomisville	ca. 1850	50.00	Overisel	1861	40.00
Lowell	1845	40.00	Owosso	1845-54	35.00
Lucerne	1844	45.00	Oxford	1845-54	50.00
Lyons	1844	35.00	Palmyra	1842-50's	35.00
Macomb	----	30.00	Palo	1858	40.00
Macon	1843, 1852-53	30.00	Paris	----	40.00
Madison	1850	30.00	Pavilion	1850	40.00
Mahopac	1860	40.00	Paw Paw	1837-44	50.00
Mallets Creek	1838	80.00	Pierceville	----	60.00
Maple	1845	40.00	Pinckney	1840-50	35.00
Mapleton	----	85.00	Pine Lake	1848	40.00
Marengo	1843-51	35.00	Pine Plains	----	40.00
Marion	1843-45	35.00	Pine Run	1852	45.00
Marshall Mic. T.	1837	40.00	Pipestone	1850-54, 1863	35.00
Martin	1846	30.00	*Pittsburgh	1859	---
Mason	1844, 1850-52	30.00	Pittsfield	1837-38, 1846	35.00
Mason Centre	1840	70.00	Pittsford	1844	40.00
Matherton	1853	35.00	Plainfield	1848	30.00
Mattawan	1849-52	35.00	Plainwell	1842-59	45.00
Mattison	1849	60.00	Plymouth	1837, 1845	30.00
Medina	1840-46	35.00	Polkton	1850's	125.00
Memphis	1853	35.00	Pontiac	1839	30.00
Mendon	1848	35.00	Portage Entry	1852	100.00
Metamora	1850	40.00	Port Austin	1857	40.00
Michigan	1847-48	125.00	Port Huron	1837-39	30.00
In 1846 the capitol was moved from Detroit to the township of Lansing. The name chosen for the new town was Michigan, Mich., and a postoffice of the same name was established April 27, 1847. Less than a year later, however, it was decided to change the name to Lansing, and the post office changed to Lansing April 3, 1848.			Portland	1838-45, 1854	30.00
Michigan Center	1841-42	35.00	Proctor	----	45.00
Middleburg	1849	40.00	Pulaski	1844-50	35.00
Middlebury	1849-50	50.00	Quincy	1842-48	35.00
Middleville	1846-49	35.00	Raisin	1851	85.00
Milan	1849-55	30.00	Ravenna	1855	30.00
Milford	1848-50	45.00	Rawsonville	1860	30.00
Milo	----	50.00	Ray	1837-45	45.00
Monterey	1855	40.00	Reading	----	45.00
Montgomery	1837	50.00	Redford	1844-49	35.00
Mont Lake	1840	45.00	Renwick	----	60.00
Morenci	1843, 1852	35.00	Reserve	1851-53	60.00
Moscow	1840-54	30.00	Rice Creek	----	40.00
Mottville	1838, 1848-50	35.00	Richland	1841-50	35.00
Moulin Rouge	----	60.00	Richland Center	----	35.00
Mount (or Mt.) Vernon	1837-38	35.00	Ridgeway	1839-55	30.00
Mud Creek	----	50.00	Rochester	1838	30.00
Mundy	1855	40.00	Rollin	1849	30.00
Muskegon	1838-41	30.00	Rome	1854	35.00
Nankin	1844-51	35.00	Romeo	1841-47	30.00
Napoleon	1843-47	35.00	Romulus	1850	30.00
Nebraska	1855-56	45.00	Rose	1848-52	35.00
Newberg	----	45.00	Roseville	1848, 1857	30.00
New Buffalo	1838, 1847-49	50.00	Royal Oak	1839-50	30.00
New Canandaigua	1841-48	35.00	Royalton	1837	90.00
New Haven	1840-48	50.00	Saginaw, Saganaw	1837-49	50.00
Newport	1839, 1848, 1859	45.00	St. Joseph	1841	30.00
Newton	1850	30.00	Salem	1854	60.00
North Adams	----	40.00	Saline	1842-46	30.00
North Adrian	1843	40.00	Sanford	1851-54	35.00
Northampton	1850	50.00	Saranac	1840	35.00
North Cannon	1852	45.00	Saugatuck	1848	30.00
Northfield	1841	50.00	Schoolcraft	1837	35.00
North Lake	----	50.00	Scio	1839-50	50.00
North Marshall	1845	45.00	Sebewa	1856	35.00
North Plains	----	40.00	Seneca	1853	55.00
North Raisinville	1841	55.00	Sharon	----	35.00
Northville	1838-44	35.00	Sherman	1841-45	35.00
N West Mines	1851	150.00	Sherwood	----	35.00
Nottawa	1849-50	40.00	Shiawasee	1837-49	40.00
Novi	1844, 1850-54	35.00	Silver Creek	1847-50	35.00
Oakfield	1855	40.00	Smithfield	1842-45	35.00
Oak Grove	1840-41, 1858	35.00	Smyrna	1852-53	30.00
Oakland	1845	50.00	Somerset	1848-50	45.00
Oakville	1847-49	35.00	So. Assyria	1852	35.00
			Southfield	1843-48	35.00
			So Lyon	1853	35.00
			South Nankin	1838-41, 1850	45.00
			South Plymouth	1841-52	45.00

MICHIGAN

Town	Dates Seen	Value
Sparta Center	1855,1861	35.00
Spring Arbor	1853-54	30.00
Spring Creek	1852	45.00
Springfield	1840,1849-50	40.00
Springville	1841-57	30.00
Steeles Landing	1851-52	50.00
Stockbridge	1840-48	50.00
Stony Run	1844	30.00
Sturgis	1848-49	35.00
Summerfield	1852-54	35.00
Summerville	1838,1848	35.00
Summit	1853-56	60.00
Superior	1851-52	40.00
Swartz Creek	1846-47	35.00
Sylvanus	1838-41	30.00
Tallmadge	1845	30.00
Taylorville	1851	35.00
Tekonsha	----	30.00
Theftord	1853-55	35.00
Three (3) Rivers	1840-50	35.00
Tipton	1838-39,1848	35.00
Tompkins	1855	35.00
Troy	1837,1850-51	30.00
Truago	1842-46	30.00
Tuscola	1849	35.00
Tyrone	1846-49	35.00
Unadilla	1838-52	45.00
Union	1849	30.00
Union City	1840-45	35.00
Union Dist.	1855	50.00
Utica	1837-61	45.00
Vassar	----	40.00
Vermontville (Vt Ville)	1850-55	30.00
Vernon	----	35.00
Verona	1841	40.00
Vevay	1842	100.00
Victor	1862-63	35.00
Wacousta	1839-40,1855-56	35.00
Walled Lake	1840-49	35.00
Washington	1837-50	40.00
Waterburg	1837-39,1848	35.00
Waterford	1840-50	55.00
Waterford Centre	1848	60.00
Waterloo	1839	30.00
Watrousville	----	40.00
Wayland	1848-55	35.00
Wayne	1852-55	35.00
Webster	1839-49	35.00
West Bloomfield	1838	30.00
West Climax	1848	45.00
West Delhi	1857	40.00
West Farmington	1839-41	35.00
West Rives	1850-53	60.00
West Windsor	1851,1859	45.00
Wheatland	1837	40.00
Wheatland Centre	1837	40.00
White Lake	1851-53	35.00
White Oak	1851	35.00
Windsor	----	40.00
Wolf Creek	1846	40.00
Woodbridge	1837	45.00
Woods Corner	1850	40.00
Woodstock	1853-54	40.00
Worth	1850	30.00
Wyandotte	1855	40.00
Yankee Springs	1842-57	35.00
Ynouski	1844-46	60.00
Yorkville	1849	35.00
Zeeland	1854	35.00

NOTES

Do not use cover and sheet protectors containing PVC (poly vinylchloride) as these are destructive to paper. Be sure to use archivally safe cover and sheet protectors.

For Territorial and Statehood dates see the Introduction to this catalog.

MINNESOTA

MINNESOTA

French fur traders Pierre Radisson and Medard Chouart explored the Two Harbors region of Minnesota as early as 1660. In 1680 Father Louis Hennepin, a Belgian missionary, became (as a captive of the Indians) the first white to visit the site of present day Minneapolis.

In 1762 control of most of Minnesota passed from France to Spain, though French trappers continued to collect furs there. In 1800 Spain was forced to return the region to France, and in 1803 France sold the area to the United States as part of the Louisiana Purchase.

The U. S. Army in 1805 sent Lt. Zebulon M. Pike to explore the upper Mississippi and the Minnesota wilderness, but it was not until 1819 that the army established a military post in the area. This fort, established at the confluence of the Minnesota River (then called the St. Peter's) with the Mississippi River, was first called Cantonment New Hope (1819-22), then Fort St. Anthony (1822-25), and finally Fort Snelling.

AS UNORGANIZED TERRITORY - 1st Period

Aug. 10, 1821 - June 27, 1834

"Head Quarters, 5th Infy. Fort St. Anthony July 22, 1824" dateline on letter of Lt. David Hunter to the Adjutant General's Office in Washington D.C. Hand carried down the Mississippi River where it entered the mails at St. Louis on Aug. 4, 1824 ---

"Z. Taylor Lt. Col. U.S. Army"(June 14,1829;Ms frank;Black) On letter datelined "Ft. Snelling" but deposited in Prairie du Chien post office 1500.00

"Free E.T.Langham P.M.Fort Snelling"(July 24,1830;Ms frank;Black) Used on letter from Langham datelined St.Louis but deposited in Galena Ill post office ---

*Fort Snelling
17 Jan 1832*

*Fort Snelling(E)(Jan.17,1832;Ms;Free E.T.Langham P.M.;Black) 1000.00
*(L)(April 2,1834) 850.00

AS MICHIGAN TERRITORY

June 28, 1834 - July 3, 1836

Fort Snelling(E)(Sept.6,1834;Ms;Black) 1000.00
(L)(May 2,1836) 850.00

AS WISCONSIN TERRITORY - 1st Period

July 4, 1836 - July 3, 1838

*Fort Snelling
July 3rd*

Fort Snelling(E)(Jan.2,1837;Ms;Black) 800.00
*(L)(July 3,1838) 700.00

AS IOWA TERRITORY

July 4, 1838 - Dec. 27, 1846

Fort Snelling(E)(July,13,1838;Ms;Black) 600.00

*Fort Snelling
Feb 5 1845*

(L)(Nov.11,1846) 500.00

Town	Postmark	Dates Seen	Size	Color	Value
Same	(Oct.12,1841;Blue)				500.00
Saint Peters	(Jan.31,1843;Ms;Black)				600.00
See note on this marking under Iowa Territory.					
Wabashaw(E)	(March 14,1843;Ms;Black)				600.00
(L)	(May 5,1844)				500.00
See note on this marking under Iowa Territory.					

AS UNORGANIZED TERRITORY - 2nd Period

Dec. 28, 1846 - March 2, 1849

Fort Snelling(E)(Jan.6,1847;Ms;Black) 700.00
(L)(Oct.17,1848) 600.00

AS WISCONSIN TERRITORY - 2nd Period

July 4, 1838 - March 2, 1849

This classification only applies to that area of present day Minnesota east of the Mississippi River which did not transfer to Iowa Territory on July 4, 1838. It remained a part of Wisconsin Territory until Wisconsin statehood (May 29, 1848), and then continued as a part of the little known residual "Territory of Wisconsin" (officially recognized by Congressional representation) until Minnesota Territorial jurisdiction took effect March 3, 1849. Covers dated during the May 29, 1848 - March 2, 1849 residual period command a premium.

Kaposia W.T.(May 24,1842;Ms;P.M.frank;Black) 300.00

Lake St Croix

*Lake St.Croix(Sept.29,1840;Ms;Black) ---
Lake St.Croix W.T.(Feb.27,1844;Ms;Red) 300.00
Lake St.Croix Wis.(Jan.24,1843;Ms;Blue) 300.00
*(E)(Jan.10,1844;Red) 300.00
*(L)(Aug.2,1846) 250.00
Same(Aug.29,1845;Ms;Magenta) 300.00
*(E)(Feb.18,1847;Ms;Black) 300.00
*(L)(Oct.10,1847) 250.00

*Lake St Croix
3 Aug 17
Min Terr*

Lake St.Croix Min.Terr.(E)(Sept.4,1848;Ms;Black) 350.00
(L)(Jan.17,1849) 300.00
St Paul,W.T.(E)(March 3,1847;Ms;Black) 600.00
(L)(Feb.28,1849) 500.00
Saint Pauls(Aug.12,1848;Ms;Black) 700.00
Stillwater W.T.(June 29,1846;Ms;Red) 300.00
*(E)(May 20,1847;Ms;Black) 300.00
(L)(Nov.2,1847) 250.00
Still Water W.T.(Oct.15,1846;Ms;Black) 250.00
Stillwater(Nov.20,1847;Ms;Black) 350.00
Stillwater Wis(July 29,1848;Ms;Black) 350.00

MINNESOTA TERRITORY

March 3, 1849 - May 10, 1858

Made from unorganized public domain which previously had been part of Louisiana, Missouri, Michigan, Iowa and Wisconsin Territories. Created by Act of Congress March 3, 1849. The territory was much larger than the state, encompassing all of present day North and South Dakota east of the Missouri River.

1851 Post Offices: Benton County - Sauk Rapids, Swan River; Dahkotoh County - Fort Snelling, Lee qui Parle; Pembina County - Pembina; Ramsey County - Wabashaw County - Red Wing, Reed's Landing, Wabashaw; Wahnahta County - Fort Gaines, Long Prairie; Washington County - Cottage Grove, Point Douglas, Still Water, Taylor's Falls.

Fort Post Offices: Fort Snelling (1828); Fort Gaines (1849); Fort Ridgely (1855); Fort Ripley (1850).

Population

1850 - 6,000 1860 - 172,000

MINNESOTA

Town Postmark Dates Seen Size Color Value



AFTON/MIN (Feb. 17, 1858; C-32; PAID; Black) 150.00



ANOKA/M.T. (Dec. 19, 1856; C-36; PAID/3[C]; Black) 125.00
 Arcadia, Min. Terr. (-, 1856; Ms; Black) 175.00
 Austin M.T. (E) (March 12, 1853; Ms; Black) 200.00
 (L) (Dec. 22, 1855; Paid 3 cts[ms]) 175.00
 AUSTIN/M.T. (May 23, ca. 1857; C-37; PAID; Black) 175.00
 Bancroft (Dec. 31, 1857; Ms; Black) 150.00
 Bass Lake Mission (-, 1853; Ms; Black) 175.00
 Belle Prairie Min Ter. (E) (Feb. 27, 1853; Ms; Black) 175.00
 (L) (March 12, 1853) 150.00
 Browns Dale P.O. M.T. (E) (June 17, 1857; Ms; Black) 200.00
 (L) (July 15, 1857) 175.00
 Brownsville M.T. (Oct. 2, 1854; Ms; paid 3[ms]; Black) 150.00
 Cannon Falls M.T. (May 15, -, Ms; Black) 150.00



CANNON RIVER FALLS/M.T. (July 7, 1856; C-36.5; PAID; Black) 175.00
 Carimona MT (May 1, ca. 1855-58; Ms; Paid 3[ms]; Black) 150.00
 Cass Lake Mission (Jan. 3, 1853; Ms; Black) 300.00
 Centerville (March 22, 1858; Ms; Paid 3[ms]; Blue) 150.00
 CENTRAL POINT/M.T. (March 9, 1858; C-36; Black) 175.00
 Chanhassan Min. (E) (April 7, 1857; Ms; Black) 150.00
 (L) (April 27, 1857) 125.00

*Chatfield M.T.
Jan 3 1857*

Chatfield M.T. (E) (Jan. 31, -, Ms; Paid 3[ms]; Black) 150.00
 (L) (June 1, -, Paid[ms]) 125.00
 CHATFIELD/M.T. (Feb. 11, 1857; C-36; Black) 175.00
 Claremont M.T. (Nov. 9, 1857; Ms; P.M. frank; Black) 150.00
 CONCORD/M.T. See State ---
 Cottage Grove (April 15, 1853; Ms; P.M. frank; Black) 150.00
 Crow Wing (May 18, 1852; Ms; P.M. frank; Black) 150.00
 Dedham Minn (April 20, 1858; Ms; P.M. frank; Black) 150.00
 Elk River M.T. (E) (Nov. 16, 1855; Ms; Black) 250.00
 (L) (Aug. 31, 1857; Paid 3[ms]) 200.00



ELLIOTA/M.T. (Feb. 14, 1858; C-37; PAID; Black) 175.00
 Excelsior Minnesota Ter. (E) (June 2, 1852; Ms; Black) 175.00
 (L) (Jan. 2, 1858) 150.00
 Fairbault M.T. (misspelled) (Dec. 13, 1855; Ms; Black) 175.00
 Faribault M.T. (E) (Jan. 13, 1855; Ms; Black) 175.00

Town Postmark Dates Seen Size Color Value

(L) (Oct. 1, 1856) 150.00
 FARIBAULT/M.T. (Oct. 9, 1856; C-36; PAID; Black) 200.00
 FARIBAULT/M.T. (June 29, -, C-34; FREE; Black) 175.00
 Forestville M.T. (Sept. 19, 1857; Ms; Black) 150.00
 Ft. Gaines, M.T. or M.Ty. (E) (Jan. 31, 1850; Ms; Black) 350.00
 (L) (June 23, 1850) 300.00



FORT RIPLEY/MIN. (E) (Jan. 22, 1852; C-31; PAID/3[C]; Black) 350.00
 (L) (Feb. 29, 1855) 300.00
 Fort(or) Ft Snelling (E) See Unorganized, Mich., Wis., & Iowa Territories plus note on this office in the Unorganized Territory section ---
 *(E, Minn. Terr) (March 5, 1850; Ms; Black) 200.00
 (L, Minn. Terr) (Sept. 16, 1856) 175.00
 FORT SNELLING/Iowa. (May 9, 1850; C-34; 10; Black) 1500.00
 FORT SNELLING (Iowa erased) (Nov. 17, 1850; C-34; Blue) 150.00
 Same (E) (May 16, 1855; Black) 150.00
 (L) See State ---
 Glencoe M.T. (-, 1855; Ms; Black) 175.00
 HASTINGS/M.T. (E) (-, 1855; C-33.5; PAID[C]; FREE; Blue) 125.00
 (L) (Jan. 29, 1858) 100.00
 Hastings Minn (Jan. 22, 1855; Ms; Paid 3[ms]; Black) 150.00
 Hastings M.T. (June 14, 1856; Ms; Black) 175.00
 Henderson M.T. (March 6, 1856; Ms; Black) 150.00
 HENDERSON/M.T. (-, C-36; Black) 125.00
 High Forest M.T. (E) (Feb. 11, 1858; Ms; Paid 3 cts[ms]; Black) 200.00
 (L) (April 8, 1858) 175.00
 HIGH-ISLAND/MT (E) (-, 1855; C-32.5; P.M. frank; Black) 200.00
 (L) (March 1, 1857) 175.00
 (E) (March 18, 1857; C-34.5; FREE; Black) 175.00
 (L) (March 30, 1857) 150.00



HOKAH/M.T. (-, 1856; C-36; PAID; Black) 300.00
 Lacqui Parle (July 21, 1850; Ms; P.M. frank; Black) 300.00
 LAKE CITY/M.T. (E) (-, 1856; C-36.5; PAID; Black) 125.00
 (L) (Jan. 25, 1858; PAID) 100.00
 Lenora M.T. (April 8, 1857; Ms; Black) 200.00
 Lesueur M.T. (July 17, 1855; Ms; Paid 3[ms]; Black) 150.00
 Le Sueur (Aug. 2, 1855; Ms; Black) 150.00
 Le SUER/M.T. (-, 1855; C-37; Brown) 150.00
 LITTLE FALLS/M.T. (-, 1855; C-31; PAID; Black) 200.00
 Little Falls Minn (E) (Feb. 8, 1858; Ms; Black) 175.00
 (L) (Feb. 21, 1858) 150.00
 Long Prairie M.T. (Sept. 2, 1852; Ms; Paid 3[ms]; Black) 200.00
 Lorelee MTy (March 14, 1856; Ms; Pd 3c[ms]; Black) 200.00
 Mankato M.T. (E) (Oct. 10, 1855; Ms; Black) 175.00
 (L) (Jan. 11, 1856; Paid 3[ms]) 150.00
 MANKATO/M.T. (E) (Feb. 1, 1855; C-36.5; PAID; Black) 175.00
 (L) (-, 1857) 150.00
 Mantorville, Min. Ter. (Sept. 8, 1856; Ms; Black) 175.00
 MANTORVILLE/M.T. (E) (Jan. 4, 1857; C-37; PAID 3; Black) 175.00
 (L) (Sept. 1, -, PAID) 150.00
 Marine Mills (Dec. 10, 1850; Ms; Black) 175.00




MARINE MILLS/MINA. ("A" high) (E) (July 20, 1853; C-30.5; PAID/3[C]; Black) 250.00
 (L) (Jan. 23, 1855; PAID/3[C]) 225.00
 Medford, Min. (Dec. 25, -, Ms; Black) 175.00

MINNESOTA

Town	Postmark	Dates Seen	Size	Color	Value
MIL.&MISS.R.R.AGENCY/REED'S LANDING	M.T.	(--;DC-31;Black)	See State		---
Milton Mills	M.T.	(June 17, 1857;Ms;Black)			150.00
Minneapolis	M.T.	(Jan. 15, 1855;Ms;Black)			100.00
MINNEAPOLIS	M.T.	(1855;C-29.5;PAID;Red)			100.00
Same	(--; 1855;PAID/3[C];Black)				100.00
Same	(--; 1855-56;C-33.5;PAID/3[C];Black)				100.00
Minneiska	M.T.	(Dec. 13, 1857;Ms;Black)			175.00
MINNEISKA	M.T.	(--; 1857;C-30.5;Black)			175.00




MONTICELLO	M.T.	(Sept. 10, ca. 1857;C-36;PAID;Black)			225.00
Mt Vernon	M.T.	(June 24, 1856;Ms;Black)			150.00
NORTHFIELD	M.T.	(--; 1857;C-36;Black)			200.00
NORTHFIELD	M.T.	(--; 1857;C-36;PAID;Black)			175.00
(L)	See State				---



NORTHFIELD	M.T.	(Aug. 11, --;C-35;PAID/X[C];Green)			200.00
Oak Grove	M.T.	(--; 1857;Ms;Black)			175.00
Oronoco	M.T.	(--; 1855;Ms;Black)			175.00
OWATONNA	M.T.	(July 12, ca. 1856;C-36.5;PAID;Black)			150.00
*2)Pembinau	M.T.	(Jan. 20, 1851;Ms;N.W. Kittson P.M. frank;Black)			---


Pembinau *Free*
April 2, 1852 *N.W. Kittson*
P. M.

*2)Pembinau	(April 2, 1852;Ms;N.W. Kittson P.M. frank;Black)				---
(2)Pembina	M.T.	(April 2, 1852;Ms;Blue)			750.00
(E)	(Feb. 12, 1854;Ms;Black)				600.00
(L)	(July 15, 1857)				500.00
(2)Pembina	Min Ty	(Dec. 16, 1853;Ms;Black)			600.00
(2)Pembina	Min Ter	(June 3, 1854;Ms;Black)			600.00
(2)Pembina	M Ty	(E)(June 3, 1854;Ms;Black)			600.00
(L)	(May 15, 1857)				500.00
(2)pembina	(E)	(Dec. 20, 1852;Ms;Black)			600.00
(L, Minn. Terr)	(May 15, 1857)				500.00
(L)	(May 15, 1858)				500.00
This is as Unorganized Territory, after Minnesota became a state, but before Dakota Territory was established. See note on this office in Unorganized Territory section.					
Pine Island	M.T.	(Nov. 30, 1857;Ms;Black)			150.00



Pine Island	(Dec. 1, 1857;Ms;Paid 3 Cts[ms];Black)				150.00
PINE ISLAND	MIN. (E)	(Dec. 13, 1857;C-33;PAID;Black)			300.00
(L)	(Dec. 17, 1857)				250.00
PINE ISLAND	MIN. (Dec. 20, 1857;C-30;Black)				200.00
PLAIN VIEW	M.T.	(--; 1857;C-36;PAID;Black)			175.00
Pleasant Grove	M.T.	(April 29, ca. 1857;Ms;Paid 3[ms];Black)			175.00
*3)Point Douglas	Minn Terr.	(May 14, 1850;Ms;Black)			---
(3) Pt. Douglas	Min Ter	(Dec. 31, 1850;Ms;Black)			300.00

Town	Postmark	Dates Seen	Size	Color	Value
(3) PT. DOUGLASS	M.T.	("T" of "PT" high)	(Dec. 12, 1854;C-29;Green)		300.00
PRESTON	M.T.	(--; 1857;C-36.5;FREE;Black)			200.00
*Red Rock	Min	(May 16, 1850;Ms;Black)			---



Red Wing
Chin Sen *April 19th 1850*

Red Wing	Min Ter	(April 19, 1855;Ms;Paid[ms];Black)			125.00
RED WING	M.T.	(E)(May 2, --;C-32.5;PAID,3;Black)			125.00
(L)	(June 25, 1855)				100.00
Same	(June 18, 1855;PAID,3;Red)				100.00
REED'S LANDING	M.T.	(E)(--; 1855;C-36.5;PAID/3[C];Black)			175.00
(L)	(--; 1856)				150.00
Same	MIN. (July 5, ca. 1856;DC-28;PAID/3[C];Black)				175.00

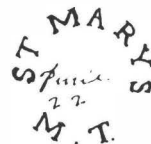


ROCHESTER	M.T.	(E)(June 13, 1857;C-37;PAID,Black)			200.00
(L)	(Oct. --;PAID)				175.00
ST. ANTHONY FALLS	Min. T.	("t" high)(E)(Dec. 31, 1850;C-28;10;Red)			150.00
(L)	(Feb. 10, 1851, Red)				150.00
Same	(Jan. 27, 1855;PAID;Blue)				150.00
ST. ANTHONY FALLS	MIN. ("T" small)(E)	(Oct. 22, 1851;C-32;Red)			150.00
(L)	(Nov. 25, 1851)				150.00
(E)	(July 5, 1853;PAID;Black)				150.00
(L)	(Aug. 6, 1853)				150.00
ST. ANTHONY'S FALLS	MIN. ("T" small)(E)	(June 1, ca. 1851;C-32;5[C],10[C];Red)			150.00
(L)	(Nov. 25, 1851)				150.00
Same	(Aug. 6, 1853;PAID;Black)				100.00
St. ANTHONY'S FALLS	M.T.	(July 5, 1853;30.5;PAID/3[C];Blue)			100.00



FREE

Same	(--;C-29;FREE;Red)				100.00
St. ANTHONY FALLS	-Min. T. - (E)	(Jan. 27, 1855;C-28;Blue)			100.00
(L)	(Feb. 5, 1855;PAID)				100.00
Same	(Feb. 3, 1855;C-33;PAID;Black)				100.00
ST. ANTHONY'S FALLS	M.T.	(E)(May 7, 1857;C-33;YMDD;Black)			75.00
ST. CHARLES	M.T.	(--; 1857;C-32;PAID;Black)			200.00
SAINT CLOUD	M.T.	(--; 1856;C-36.5;Black)			200.00



ST. MARYS	M.T.	(E)(June 22, 1857;C-24;NOR;PAID/3;Blue)			400.00
(L)	(Nov. 30, 1857;PAID/3)				350.00
(4) St. Paul	M.T.	(E)(Aug. 2, 1849;Ms;Black)			150.00

MINNESOTA

Town Postmark Dates Seen Size Color Value

*St Paul M.T.
Aug 9th 1849*

(L)(Aug.9,1849;Ms;10[ms];Black) 150.00



(4) ST. PAUL/MIN.TER.(E)(Sept.13,1849;DLDC-30;
10, FREE;Black) 175.00
(L)(Oct.20,1849) 175.00
(E)(Dec.22,1849;10;Red) 175.00
(L)(May 6,1850) 175.00



(4) SAINT PAUL/Min.Ter.(E)(Oct.10,1850;C-34.5;
PAID,5,10;Red) 65.00
(L)(June 2,1852) 65.00
Same(Jan.22,1851;Blue) 75.00
(E)(Feb.19,--;FREE;Green) 100.00
(L)(April 7,--) 100.00
(E)(April 10,1851;PAID,5,10,PAID/3[arc],FREE;Black) 65.00
(L)(April 16,1855) 65.00



Same(with fancy"PAID/3/U.S."with stars;Red,Black) 350.00
Same(fancy"PAID/3"without "U.S."at bottom) 350.00
(4) SAINT PAUL/M.T.(E)(June 27,1855;C-31.5;YD;PAID,
PAID/3[arc],FREE;Black) 50.00
(L)(May 9,1858) 50.00
Same(Nov.2,1857;PAID/30[C]) To Germany 150.00
Saint Peters(Jan.31,1843;Ms;Black) See Iowa Terr ---
SAINT PETER/M.T.(-- ,1854;C-37,YD;PAID;Blue) 150.00
Same(Feb.6,(&Feb.16)1858;C-37;Black) 150.00
*Sauk Rapids(E)(Aug.12,1850;Ms;Black) 175.00
(L)(Nov.26,1857) 150.00
Sauk Rapids Min. Ter.(Jan.15,1852;Ms;Black) 175.00

Sauk Rapids M.T.

*Sauk Rapids M.T.(Dec.17,1852;Ms;Black) ---
Shakapee(March 5,1854;Ms;Black) 175.00
Shakapee MT(Oct.28,1854;Ms;Paid 3[ms];Black) 250.00
Shakopee M.T.(E)(Oct.28,1854;Ms;Black) 175.00
(L)(Oct.24,1855;Pd 3[ms]) 150.00
SHAKOPEE/M.T.(-- ,1857;C-31.5;Black) 100.00
SHA-K'PAY/M.T.(E)(Dec.28,1853;C-36.5;PAID/3[C];Black) 300.00
(L)(-- ,1855) 250.00
Silver Creek M.T.(-- ,1857;Ms;Black) 200.00
SPRING VALLEY/M.T.(E)(March 27,1858;C-36.5;PAID;
Black) 200.00
(L)(March 29,1858;PAID) 175.00
(4) Stillwater M.T.(Aug.15,1849;Ms;Brown) 250.00
(E)(Jan.22,1850;Ms;Black) 250.00
(L)(Feb.18,1851) 200.00
Same(Aug.6,1850;Ms;Red) 200.00

The absence of a listing of a specific marking in this catalog does not necessarily imply unusual scarcity or high price. Information is invited regarding unlisted markings for inclusion in future editions of the catalog.

Town Postmark Dates Seen Size Color Value



(4) STILLWATER/M.T.(E)(-- ,1852;C-32.5;PAID/3[arc];
Blue) 225.00
(L)(Jan.16,1855;PAID/3[arc]) 200.00
(4) STILLWATER/Min.T.(E)(Sept.16,1852;C-29;
PAID/3[C];Red) 250.00
(L)(Dec.6,1852;Red) 200.00
STOCKTON/M.T.(Jan.10,-- ;C-35;P.M.frank;Black) 400.00
Sunrise City,M.T.(Feb.27,1857;Ms;P.M.Free;Black) 200.00
Swan River,M.T.(E)(Dec.7,1852;Ms;Black) 300.00
(L)(Dec.7,1854) 250.00
Taylor's Falls Minn.(July 16,1851;Ms;5[ms];Black) 175.00



TAYLOR'S FALLS/M.T.(E)(Jan.2,-- ;C-37;Free P.O.B.[ms];
Black) 200.00
(L)(May 29,--) 150.00
TAYLOR'S FALLS/MT(March 6,1852;C-34;Black) 150.00
*Trav.des,Sioux M.T.(Oct.19,1854;Ms;Black) 175.00



TRAVERSE DES SIOUX/M.T.(Oct.17,ca.1854;C-36;
PAID/3[C];Black) 200.00
Tribens Min(March 6,1856;Ms;Paid 3[ms];Black) 150.00
(5) Wabashaw(Ms;Black) See Iowa Terr ---
(5) WABASHAW/M.T.(E)(-- ,1854;C-30;Black) 175.00
(L)(Jan.27,1858;Paid 3[ms]) 150.00
Same(May 23,-- ;C-34;PAID[box],3[ms];Black) 150.00
Watab M.T.(June 9,1852;Ms;Black) 200.00
WATAB/Min.T.(May 14,1853;C-29;Black) 200.00
Waterville M.T.(March 30,1858;Ms;Black) 175.00
WILTON/M.T.(March 26,1856;C-37;PAID;Black) 200.00
WINNEBAGO AGENCY/M.T.(1858;DC-29.5;Black) 250.00
WINONA/M.T.(no date in circle)(Aug.10,1855;C-31.5;
PAID;Black) 125.00
Same(March 2,-- ;C-35.5;FREE,PAID/3[C];Black) 100.00
Winona Min.Ter.(Aug.29,-- ;Ms;Free[ms];Black) 150.00
Wyoming M.T.(Sept.10,-- ;Ms;Black) 175.00
ZUMBROTA/M.T.(-- ,1858;C-31.5;Black) 125.00

- (2) Later in Dakota Territory
- (3) Name changed from Lake St.Croix in 1850. Formerly in Wisconsin Territory
- (4) Formerly in Wisconsin Territory
- (5) Formerly in Iowa Territory

STATEHOOD PERIOD

Effective May 11, 1858

HANDSTAMPED TOWN POSTMARKS

(Circle handstamps unless otherwise noted.)

BELLE PLAINE/MIN.(Feb.15,1861;32;PAID;Black) 50.00
BLUE EARTH CITY/MIN(1863;25;FREE[box];Black) 40.00
CONCORD/M.T.(c.1858-61;32;FREE;Black) 75.00
ELK RIVER/Min.(1861;21.5;P.M.frank;Black) 40.00
FORT RIDGELY/MIN(1862;25;PAID[box];Black) 100.00
FORT RIPLEY/MIN(1861;32;Black) 100.00

MINNESOTA

Town Postmark Dates Seen Size Color Value

NOTES



FORT SNELLING.(1860's;34;PAID,3/PAID[C];Black) 150.00

This is the same postmark that in May 1850 contained the Iowa designation at the bottom. Fort Snelling was reoccupied in 1861 and by October of that year the postmark was put to such heavy use that the eradicated Iowa designation began to reappear more clearly than at any time since it was taken out.

Same/MIN(1860's;DC-26,YD;FREE;Black) 40.00
 HASTINGS/MIN(c.1864;DC-29,YD;Congressional frank; Black) 60.00
 LAKE CITY/M.T.(1859;36.5;PAID;Black) State use 75.00
 Same/MIN(1862;23;10;Black) to Canada 60.00
 MAZEPPA/M.T.(1862;36;Black) State use 75.00
 MIL. & MISS R.R.AGENCY/REED'S LANDING M.T. (1859;DC-31;Black) State use 550.00
 MONTICELLO/MIN.(--;25.5;FREE;Black) 50.00
 NORTHFIELD/M.T.(1858-60;36;PAID;Black) State use 125.00
 PEMBINA/MIN.(1861-63;24;Black) See Unorganized and Dakota Territories ---
 PEMBINA(1862;33;Black) See Dakota Territory ---
 RED WING/MIN(1866;DC-25;Black) 40.00
 REEDS LANDING/-MIN.-(c.1860;DC--;PAID/3[C];Black) 75.00



SAINT PAUL/M.T.(1858;31.5,YD;FREE;Black) 40.00
 Same/Min.(1859;32.5,YD;Black) 50.00
 Same/MIN(1861-63;DC-26,YMDD;Black) 25.00
 WASIOJA /MINNESOTA(1863-70;30;Due 3[oval],FREE; Black) 60.00
 Same(1870;DLC-31,YMDD;Due 3[oval],POST OFFICE/ FREE/BUSINESS[DO];Black) 75.00
 WATERVILLE/MINN(--;35;Black) 60.00
 WINNEBAGO CITY/MIN.(1862;--;Blue) 65.00
 WINONA/MINN.(1871;26;Congressional frank;Black) 50.00
 ZUMBROTA/MIN(c.1867;24;Black) to Germany 75.00

MANUSCRIPT TOWN MARKS

Town	Dates Seen	Value
Belle Creek	1860	80.00
Big Lake	1862	80.00
Canfield	1862	60.00
Cleveland	---	100.00
Concord	1860	80.00
Dedham	c.1859-60	80.00
Elgin	1859	80.00
Frankford	1864	80.00
Looneyville	c.1858-62	60.00
Minnesota Lake	1860	80.00
Orlando	1861	60.00
Otsego	1859	80.00
Shell Rock	ca.1862	80.00

For Territorial and Statehood dates see the Introduction to this catalog.

MISSISSIPPI

MISSISSIPPI

POPULATION

1800 -- 8,000	1830 -- 137,000
1810 -- 31,000	1840 -- 376,000
1820 -- 75,000	1850 -- 607,000
1860 -- 791,000	

TERRITORIAL PERIOD

May 7, 1798 - December 9, 1817

The present area of Mississippi was originally in the hands of the British, and later the Spanish. The Mississippi Territory was created by Congressional Act on April 7, 1798, effective May 7, 1798. The territory was formed from areas formerly encompassed in Georgia. The region was enlarged twice, in 1804 and again in 1812. The last extension established the present day boundary between Louisiana and Mississippi. Only official Spanish government communications and privately hand carried letters are known from the pre-territorial era. Much of the present area of Mississippi was originally in the hands of the Choctaw and Chickasaw Indian Tribes. The bulk of these lands was opened for immigration in a series of cessions during the 1820's-1830's.

MISSISSIPPI TERRITORY POST OFFICES 1799-1817

(Offices located within the present day boundaries of the State of Mississippi).

Chickasaw Nation, Chickasawhay, Choctaw Agency, Ellis's Ferry, Elysian Fields, Estopatchy River, Fordsville (Fords), Fort Adams, Franklin, Greenville, Grindstone Ford, Jackson Court House, Leaf River, Liberty, Monticello, Natchez, Nixon's, Pascagoula, Pike Court House, Pinckneyville, Port Gibson, Red Bluff, Selsertown, Tancipitto, Walnut Hills, Warrenton, Washington, Winchester, Woodville.

(Offices located within the present day boundaries of the State of Alabama)

Choctaw Trading House, Coffeeville, Coweta, Fisher's, Fort Claiborne, Fort Jackson, Fort Montgomery, Fort St. Stephens, Fort Stoddert, Hazel Green, Hickory Flat, Huntsville, Jackson, McIntosh's Bluff, Meridian, Mobile, Tensaw, Tuckabatchy, Woodstown.

An * to the left of a listing indicates institutional ownership. Such listings remain unpriced except in those cases where similarly dated, privately owned examples are known.

TERRITORIAL PERIOD

(1)Chactaw Agency(used at St.Stephens) (Aug.8,1809;Ms;Black)	600.00
*Chacktaw Agency(E)(Dec.28,1814;Ms;Black)	600.00
(L)(Nov.15,1816;John McKee P.M.frank)	600.00
Chaktaw Agency(E)(Sept.26,1813;Ms;Black)	600.00
(L)(Aug.20,1815;Ms;S.Dinsmoor P.M.frank; Black)	600.00
*Chicasaw Agency(E)(Sept.17,1813;Ms;Black)	---
(L)(Sept.30,1814)	---
*Chickasaw(E)(July 11,1805;Ms;Sml.Mitchell P.M.frank; Black)	---
(L)(Aug.21,1809)	---

*Chickasaw Agency
March 19th*

*Chickasaw Agency(E)(March 19,1813;Ms;Black)	600.00
(L)(Aug.25,1817)	500.00
*Chickasaw Nation(E)(Nov.14,1803;Ms;Saml.Mitchell P.M.frank;Black)	1250.00
*Same(April 23,1804;"Public Service-Silas Dinsmoor Agent to the Choctaws")	---
*Same(May 29,1805;Free James Robertson)	---
*Same(April 22,1810;Free J.Neely P.M.frank)	---
(L)(Jan.20,1811)	1000.00
*Chickasaws(E)(May 9,1804;Ms;Saml.Mitchell P.M. frank;Black)	750.00
(L)(July 22,1810)	750.00

Town Postmark	Dates Seen	Size	Color	Value
Chickesaw(E)(Feb.9,1808;Ms;Black)				750.00
*Same(Feb.19,1810;date lined "Ft. Pickering")				---
(L)(Aug.28,1815;Pub.Service,Wm Cocke Agent)				---
<i>Chickesaw Nation</i>				
*Chickesaw Nation(E)(March 10,1803;Ms;Black)				1250.00
(L)(Aug.28,1815)				650.00
Chickesaw Nation/Chickesaw Bluffs 1805 (June 20,1805;Ms;Black)				1000.00
Chickasawhay(E)(July 3,1813;Ms;Black)				600.00
(L)(April 4,1815;Ms;Black)				600.00
Choctaw Agency(E)(1807;Ms;P.M.frank;Black)				600.00
(L)(Oct.11,1815;Ms;Black)				500.00

*Choctaw Agency
5th April*

*Choktaw Agency(April 5,1815;Ms;Black)	---
--	-----

City of Natchez April 14

City of Natchez(April 14,1803;Ms;Black)	1000.00
(1)Cowetah Ga.(Oct.13,1807;Ms;Black)	2500.00
See note under this town in "Alabama as Mississippi Territory" section	
Ellis's Ferry(E)(Nov.15,1814;Ms;Black)	600.00
(L)(Aug.29,1815;S.Duncan P.M.frank)	600.00

*Elysian Fields, M.T.
Sep 5*

Elysian Fields, M.T.(E)(Sept.5,1815;Ms;Black)	600.00
(L)(May 6,1817)	600.00
Estopatchy MT(Sept.2,1812;Ms;Black)	600.00
(1)Fishers P.Office(Jan.8,1815;Ms;Black)	---

*Fisher's P. O. M.T.
June 3. 1815*

(1)Fisher's P.O.M.T.(E)(June 3,1815;Ms;Black)	600.00
(L)(Sept.7,1815)	600.00
(1)Fishers MT(Jan.20,1816;Ms;Black)	---

Fords 12 July

Fords(E)(Aug.12,1815;Ms;Black)	600.00
(L)(July 12,1817)	600.00
Fords Pearl River(Aug.11,1813;Ms;Black)	600.00
Fort(or)F(or)Ft Adams(also M.T.)(E)(Sept.21,1803; Ms;Black)	700.00
(L)(Nov.24,1811)	400.00
F,*Adams-(E)(Feb.1,1804;SL-31x5,MDD;Black)	1000.00

F,*Adams-feb' 22

(L)(April 17,1806)	750.00
F-Adams(E)(July 12,1805;SL-26.5x4.5,MDD;Black)	750.00
(L)(Dec.10,1805)	750.00
F.Adams.(E)(Aug.23,1805;SL-28.5x5,MDD;Black)	750.00
(L)(Dec.23,1805;SL-28.5x5,MDD;Black)	750.00
F*Adams*(E)(Oct.18,1806;SL-29.5x4.5,MDD;Black)	750.00
(L)(March 23,1809)	600.00

MISSISSIPPI

Town Postmark Dates Seen Size Color Value

F-Adams#June

F-Adams*(June, 1810; SL-29x5, MD; Black)	600.00
(1)Fort Claiborne(E)(Sept. 11, 1816; Ms; Black)	600.00
(L)(July 21, 1817)	600.00
(1)Fort Jackson M.T. (E)(May 8, 1816; Ms; Black)	600.00
(L)(Nov. 18, 1816)	600.00
(1)Ft. St. Stephens M.T. (Sept. 15, 1805; Ms; Black)	1200.00
(1)Fort Stoddert M.T. (E)(July 24, 1805; Ms; Black)	1200.00
(L)(Aug 3, 1808)	600.00
*(1)Fort Stoddert(E)(June 9, 1807; Ms; Black)	800.00
(L)(June 17, 1817)	600.00
(1)Ft Stoddert(May 22, 1809; Ms; --)	---

FORTSTODDER:
JULY.21

(1)FORT STODDERT(July 21, 1810; SL-46x4, MDD below; FREE; Black)	1200.00
(1)FORT STODDERT("T" of "FORT" high)(E)(Sept. 14, 1813; SL-46x4; Brown-red)	1200.00
(L)(March 1, 1813)	1200.00
(1)Ft Stoddert M.T. (Dec. 23, 1811)	---
*(1)Fort Stodt(Feb 25, 1812; Ms; Black)	---
(1)Frt Stoddard(Ft. Stoddert)(June 23, 1814; Ms; Free H. Toulmin P.M.; Black)	---
*(1)Fort Stoddart(E)(Sept. 6, 1814; Ms; Black)	---
*(L)July 3, 1815; Free Harry Toulmin P.M.)	---
*(1)Ft Stodt(E)(Dec. 4, 1814; Ms; Black)	---
*(L)(Dec. 14, 1814)	---
Gibson Port M.T. (E)(March 13, 1809; Ms; Black)	750.00
*(L)(Jan. 19, 1816)	600.00
Green C.H.MT(E)(Aug. 12, 1814; Ms; Black)	600.00
(L)(Aug. 4, 1815)	600.00
*Greenville M.T. (E)(Nov. 5, 1803; Ms; Black)	750.00
(L)(May 29, 1817)	600.00

*Grindstone Ford Ms, J
3. April*

Grindstone Ford MT(E)(March 20, [1804]; Ms; Black)	750.00
(L)(June 5, 1817)	600.00
Grindstone Ford(E)(May 6, 1805; Ms; Black)	750.00
(L)(July 8, 1817)	600.00
Holmesville M.T. (E)(Dec. 1816; Ms; Black)	600.00
(L)(May 22, 1817)	600.00
*(1)HUNTSVILLE, (M.T.) (E)(Aug. 16, 1812; SL-38x3.5, MDD below; Black)	1200.00
(L)(July 2, 1814)	1200.00
(1)Huntsville MT(E)(Aug. 27, 1813; Ms; --)	---
(L)(Aug. 13, 1817)	---

HUNTSVILLE, M. T.

30 APR 1817

*(1)HUNTSVILLE, M.T. (E)(Nov. 12, 1813; SL-35x2.5, MDD below; Black)	1200.00
(L)(Nov. 26, 1814)	1200.00
(1)HUNTSVILLE, M. (E)(Dec. 17, 1814; SL-29x2.5, MDD below; Black)	1200.00
(L)(Feb. 13, 1815)	1200.00
*(1)Huntsville(E)(May 3, 1816; Ms; Black)	---
*(L)(Aug. 22, 1816)	---



Type A



Type B

(1)HUNTSVILLE M.T. (E)(March 13, 1817; rough C-31.5; Type A; Black)	600.00
(L)(March 26, 1817)	600.00

Town Postmark Dates Seen Size Color Value

(1)HUNTSVILLE M.T. (E)(April 11, 1817; rough C-31.5; Type B; Black)	600.00
*(L)(Sept. 10, 1817)	600.00
See note under Twickenham, this section.	
(1)Jackson M.T. (Sept. 26, 1816; Ms; Black)	600.00
Leaf River M.T. (E)(Oct. 11, 1816; Ms; Black)	600.00
(L)(Oct. 26, 1816)	600.00
*Liberty(E)(Nov. 1, 1814; Ms; Black)	600.00
(L)(Aug. 26, 1817)	600.00
Liberty Mt. (April 26, 1815; Ms; Black)	600.00
(1)MOBILE (E)(Aug. 15, 1813; SL-27x5; Brown)	1200.00
*(L)(Sept. 27, 1814)	1200.00

*Mobile M.T.
20 July 1814*

*(1)Mobile MT(E)(July 20, 1814; Ms; Black)	---
*(L)(March 21, 1815)	---
(1)Mobile(E)(Aug. 3, 1814; Ms; Black)	600.00
*(L)(Dec. 23, 1816)	600.00
(1)MOBILE(E)(Feb. 19, 1816; C-28; Black)	600.00
(L) See Alabama Territory	---
Same(Nov. 11, 1816; Ms; Red)	---
Monticello MT(E)(Nov. 7, 1816; Ms; Black)	600.00
(L)(June 28, 1817)	600.00
Natches(E)(May 23, 1800; Ms; Black)	2000.00
*(L)(Dec. 22, 1804)	750.00
*Natchez(E)(Oct. 3, 1801; Ms; Black)	1000.00
(L)(July 17, 1804)	750.00
Natchez, (Dec. 23, 1802; SL-15.5x4, YMDD; Black)	1200.00

NATCHEZ#JULY.21



NATCHEZ*(or without"*) (E)(April 29, 1805; SL-34.5x4.5, MDD; Black)	750.00
(L)(Aug. 23, 1809)	600.00
Same(Nov. 13, 1807; J. Henderson P.M. [ms frank])	750.00
*NATCZ.MT("Z" high)(E)(Dec. 20, 1809; C-26; Black)	250.00
Same(1815; Black) War rate	350.00
(L)(Oct. 1817)	150.00
Nixons Pearl River(Sept. 20, 1816; Ms; Black)	600.00

*Nixons Pearl River M.T.
30 Augo 1817.*

*Nixons Pearl River M.T. (Aug. 30, 1817; Ms; Black)	---
Pearl River(Aug. 22, 1813; Ms; Black)	600.00

Pinckneyville MT, Jan 13

Pinckneyville MT. (E)(Sept. 8, 1806; SL-56x5, MDD; Black)	1200.00
(L)(April 22, 1811)	750.00

pinckneyville MT, de, 23

pinckneyville MT. (E)(Aug. 29, 1807; SL-54.5x5, MDD; Black)	1200.00
(L-Miss. Terr)(Dec. 23, 1811)	750.00
(L) See State	
Pickney Ville M.T. (E)(Feb. 27, 1810; Ms; Black)	750.00
(L)(June 20, 1817)	600.00
Port Gibson(E)(Nov. 9, 1805; Ms; Black)	1200.00
(L)(Aug. 21, 1817)	600.00
*Port Gibson MT(E)(April 25, 1815; Ms; --)	---
(L)(May 21, 1817)	600.00

*Red Bluff M.T.
14th Apr*

Red Bluff MT(E)(Feb. 13, 1811; Ms; Black)	1000.00
(L)(July 8, 1811)	1000.00

MISSISSIPPI

Town	Postmark	Dates Seen	Size	Color	Value
(1) St. Stephens(E)	(Feb. 5, 1805; Ms; Black)				1200.00
	* (L) (Sept. 3, 1817)				600.00
<i>St. Stephens M.T. Sep 18</i>					
(1) St Stephens MT(E)	(March 2, 1805; Ms; Black)				600.00
	(L) (Feb. 12, 1817)				600.00
(1) St STEPHENS MT(E)	(July 27, 1805; SL-46x3; Black)				1200.00
	(L) (Sept. 12, 1807)				1200.00
(1) St. Stephens	(June 3, c. 1814; SL-23x5; Black)				1200.00
	(L) (June 25, c. 1814)				1200.00
* (1) St. Stephens Ms T.	(Jan. 19, 1815; Ms; Black)				---
(1) St STEPHENS	(May 28, c. 1815; SL-60x5; -)				---
Selser Town(E)	(Sept. 13, 1813; Ms; E. Andrews P.M.; Black)				1000.00
	(L) (Sept. 21, 1813)				1000.00
* (1) Tensaw M.T. (E)	(Dec. 12, 1809; Ms; Black)				600.00
	* (L) (March 10, 1817)				350.00
(1) Twickenham	(April 5, 1811; Ms; Black)				---
	"Twickenham" was the 1809-11 name for Huntsville.				

*Walnut Hills M.T.
Nov. 16, 1814*

Walnut Hills M.T. (E)	(Nov. 16, 1814; Ms; Black)	600.00
	(L) (Nov. 20, 1814)	600.00
See note under this town in Statehood Manuscript section.		
Warrenton M.T. (E)	(Sept. 25, 1811; Ms; Black)	600.00
	(L) (June 19, 1817)	600.00
Washington M.T. (E)	(Dec. 24, 1803; Ms; Black)	1000.00
	(L) (Dec. 5, 1817)	500.00
* Washn M.T.	(May 17, 1805; Ms; Black)	---



WASHN MT ("N" high)	(E) (April 9, 1811; C-26; Black)	350.00
	* (L) (Aug. 17, 1817)	300.00
Woodville M.T. (E)	(March 15, 1813; Ms; Red)	600.00
	Same (1815; Black) War rate	750.00
	(L) (June 5, 1817)	600.00

(1) Established under Mississippi Territorial jurisdiction in what is now Alabama. Transferred to Alabama Territory September 25, 1817.

STATEHOOD PERIOD

Effective December 10, 1817

HANDSTAMPED TOWN MARKS


(Circle handstamps unless otherwise noted:
SL - straightline, O - oval, arc, box, etc.)

ABERDEEN/MI.	(1838-52; 30; PAID, 5[C], 10[C]; FREE; Red, Blue)	20.00
	Same (1838-39; PAID; Green)	40.00



Same/Mi	(1840-50; colorless 5 in star [4 types]; Red)	100.00
Same	(1847-48; colorless 5 & tiny stars in star; Red)	100.00
Same	(two stars used to pay 10¢ rate)	125.00
Same	(four stars used to pay 20¢ rate)	150.00
Same	(two stars & 10[C] to pay 20¢ rate)	150.00
	(No town mark) (1848; 2; Red) Advertised rate	100.00

Town	Postmark	Dates Seen	Size	Color	Value
Same/MISS.	(1851-55; 32; PAID, 3[C], 5[C], 5, PAID/3[C]; Red)				20.00
	Same (1852; 30; PAID 3[F]; Red)				25.00
	Same/Miss. (sans serif letters) (1851; 29; PAID/3[C], 5[C]; Red)				25.00
AMSTERDAM/MI	("i" high) (-; 30; PAID, 10; Black)				100.00
AUGUSTA MISS.	(1847; ornate fancy scroll 47x16, MD second line; Black)				750.00
BARTON-MISS	(1851-52; 28; PAID, 5[C], 10[C]; Red)				60.00
BELMONT/MI.	(1842-51; 30; PAID; Black)				50.00
BENTON/MI.	(1837-46; 30; PAID; Red, Black)				25.00
	Same (1851-53; 33; PAID, 5; Red)				20.00
	Same/Miss. (1855; 31; PAID/3[arc]; Black)				20.00
BILOXI/MISS.	(1851-55; 32; 5, PAID, 3; Red, Blue)				65.00
BLACK HAWK/MI.	(1849-55; 32; 5, 5[C], PAID/3[C]; Black)				60.00



BOVINA/M.I.	(1840; 29; NOR; Black)	275.00
	Same/MI (1844-50; 31; NOR; large 5, 10; Black)	250.00
	Same/MISS. (1845-55; 31; 5[C], PAID/3[C]; Red, Black)	60.00
	Same (FREE/D. F. Cowan/P.M. in ms)/BOVINA MISS. [in 3 SL]; Black)	175.00
BRANDON/MI.	(1838-54; 30; PAID/3[cents][C], 5[C], PAID; Black, Red)	20.00
BROOKLYN/MI	(1843; 27; NOR; -)	300.00
BROOKLYN/MI.	(1846; SL-35x4; Green)	500.00
CANTON/MI.	(1839-58; 32; PAID, 5[C], 10[C], 10, 3[octagon], FREE; Red, Blue, Black)	20.00
	Same (1847; 2[drop rate]; Red, Blue)	75.00
	Same (1847-49; PAID, 20[C]; Red)	65.00
	Same (1855; large colorless PAID over 3 in hammerhead shape; Black)	150.00
	Same/MISS (1860; 32; FREE[C], 3[octagon]; -)	50.00
CARROLLTON/MI.	(1837-50; 30; PAID, 5, 10, FREE; Red, Black)	20.00



Same/MISS	(1852-53; 32; PAID 3, PAID over 3; Red, Black)	20.00
CARTHAGE/Miss.	(1850-54; 29; 3, 5[C], PAID/3[C]; Red)	35.00
CAYUGA/Miss.	(1854; 31; PAID/3[C]; Black)	75.00
CENTENARY COLLEGE/MI.	(1844-45; 30; PAID; Red, Black)	250.00



CENTREVILLE/MISS.	("i" high with two periods underneath) (1838-51; 29; Red, Brown, Black)	65.00
CHOCCHUMA/MI.	(--; 30; Black)	85.00
CHULAHOMA/MI.	(1845-50; 30; PAID; Red)	65.00




CLINTON/-Mississippi-	(1830; 31; Black)	150.00
Same/MISS.	(1832; 31; Black)	35.00
Same ("MISS" inverted)	(1832; 31; Black)	35.00
Same/MI	(1832-33; 31 [rough circle]; Black)	50.00
Same/Mi	(1832; 31 [rough circle]; Black)	50.00

MISSISSIPPI

Town Postmark Dates Seen Size Color Value



Same/MI. ("I"high)(1833-52;30;PAID,V,5,10,FREE; Red,Black) 20.00
 Same/MISS(1852-55;33;PAID,V;Brown,Black) 20.00
 COFFEEVILLE/Mi.(1837-53;30;PAID;Red,Black) 25.00
 Same(1841;Green) 50.00
 COLBERT/Miss.(1845-51;30;5,10,5[C],PAID;Red) 65.00
 COLUMBIA/Mi.(1836-39;30;Red) 40.00




*COLUMBUS, MI. ("I"small)(June-Sept. 1826; box 32x16, with line separating MDD below; Black) 750.00
 COLUMBUS/Mi. (1826-29; sawtooth C-27; Black) 650.00
 COLUMBUS/Mi. (1829; 20; Black) 50.00



Same, MISSISSIPPI(1829;30,YMD;Black) 150.00
 Same/MISS(1831-33;30;Black) 50.00
 Same/Mi(1831-35;26;PAID,FREE,Red,Blue,Black) 40.00
 Same/Mi. ("I"high)(1834-37;20;PAID,FREE,25; Red,Blue,Black) 20.00
 Same(1837-38;30;25;Red,Black) 40.00
 Same Mi.(1838-53;31;PAID 5[C],10[C],10,FREE, PAID/3[oval];Red,Blue,Black) 20.00
 Same(1842-43;31;Green) 50.00
 Same(1850's;STEAM) See Inland Waterways listing ---
 Same/Miss. ("ISS"small)(1855;32;PAID/3[arc],FREE; Black) 30.00
 COMO/MISS. (1852;30;PAID/3[C];Black) 50.00
 COMO DEPOT/MISS("ISS"small)(1850's;37;PAID/3[C]; Black) 75.00



COTTON-GIN PORT MI.(1828-33;arc 43x7;Black) 750.00
 COTTON GIN PORT:MISS.(1838-41;25,NOR;Black) 200.00
 COTTON-GIN PORT/Mi.(1844-50;30;5,10[oval],FREE; Red) 75.00
 CRAWFORDVILLE/Miss(-;33;Red) 50.00
 CUDDY HUNK/MIS.(1857;32;Black) 50.00



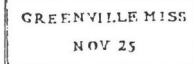
DALLAS MIS.(1847;ornate fancy oval scroll, angels at top,43x17;Black) 1250.00
 DECATUR/Miss.(1853-55;29;PAID[C],PAID/3[C];Black) 50.00
 DE KALB/Mi.(1847-54;31;PAID;Red,Black) 20.00
 DELTA,MI. ("I"small)(1846;SL-40x4.5;Black) 675.00
 EARLY GROVE/MISS(1854;-;Black) 75.00
 EASTPORT/Miss.(1851-57;30;5[C],PAID/3[C];Red,Black) 65.00
 EGYPT/MISS(-;32;PAID,5[C];Red) 50.00
 ELDERS FERRY/MISS.(1850's;DC-32;Black) 100.00
 ENTERPRISE/MISS(1855;30;PAID;Black) 65.00
 FAYETTE/MI. ("I"high)(1838-49;30;PAID;Brown,Black) 20.00
 Same/Mi.(1851;34;PAID,5,10;Red,Black) 25.00
 FORT ADAMS/Mi.(1845-49;30;FREE;Red,Brown,Black) 75.00
 FRANKLIN/Mi(1841;30;PAID,shaded 5,10,FREE; Red,Black) 50.00

Town Postmark Dates Seen Size Color Value

FRIAR'S POINT/MISS.(1850-57;30;5[C];PAID/3[C]; Blue,Black) 65.00
 Same(1860;FREE) 75.00
 FULTON/Mi(-;33;5;Red,Blue,Black) 40.00
 GALLATIN/Mi.(1835-42;30;PAID;Red,Blue,Black) 20.00
 Same(wide spaced letters)(1844-55;30;PAID,5,10, Free,Black) 20.00



GRAND GULF, Mi. (1834; DO-32x35; Black) 750.00
 GRAND GULPH/Mi. (1835-41;30;PAID,FREE; Blue,Brown,Black) 45.00
 GRAND GULF/Mi. (1841-46;30;PAID,FREE;Red,Brown, Black) 45.00
 GREENSBORO/Miss(1850-54;28;5;PAID 3;Red) 45.00
 Same(1852;15[hdstp rate];Red) 65.00
 GREENVILLE MI(1850;box 42x18,MDD below;Black) 450.00



Same,MISS.(1849-51;DL box 42x18;X[C]; Red,Blue,Green) 450.00
 Same(1850-51;V[C],X[C];Orange) 600.00
 GREENVILLE MISS.(1853-54;31;5[C],10[C];Red) 75.00
 GRENADA/Mi.(1838-41;30;Red,Black) 20.00
 Same(wide spaced letters)(1842-51;30;Black) 20.00
 Same(1838;Green) 25.00
 Same/MISS.(1853;33;5;Black) 25.00
 GRUB SPRINGS,MI.(1847;27;10[fancy box w/pearl ornaments at top & bottom];Red) 100.00
 HAMILTON,MI.(1833-34;29;Red) 100.00



HERNANDO, MISSISSIPPI
 SAFT 20

HERNANDO/MISS.(1839-44;DC-25;PAID,FREE;Black) 65.00
 HERNANDO,MISS(1841;SL-27.5x6,MDD below;Black) 500.00



HERNANDO/Mi.(1844-53;30;PAID,FREE,5,large 5,10; Red,Black) 45.00
 Same(1847-51;Green) 55.00
 Same(shaded 5 in outline,shaded 10 in outline; Red,Green,Black) 65.00
 Same(20,25[hdstp rates];Red,Green) 75.00



HIGH SCHOOL/MISS.(1854;30;Red) 150.00
 HILLSBOROUGH/Mi.(1849-55;32;PAID/3[oval],5[C];Black) 30.00
 HOLLY SPRINGS/Mi.(1836-51;30;PAID,5,10,FREE; Red,Blue,Brown,Black) 20.00
 Same(1845;negative 5,10[DC]) 75.00
 Same/MISS.(1851-53;32;PAID,3,5;Blue,Black) 25.00
 HOLMESVILLE/Mi.(1841-50;31;PAID;Red,Black) 20.00
 HOUSTON/Miss.(1847-53;29;PAID,5,FREE;Black) 20.00
 Same(V[C],X;Black) 40.00
 IRONWOOD BLUFF/Miss.(1850's;30;PAID/3[C];Black) 100.00
 JACINTO/MI(1848-54;29;Red,Black) 75.00

MISSISSIPPI

Town	Postmark	Dates Seen	Size	Color	Value
JACKSON	M(1823;26)[irregular]	Y, MDD; Black			200.00
	Same/Mi. (1835-47; 30; PAID, 5[box], 10, FREE; Red, Blue, Black)				20.00
	Same (1832-37; Green)				45.00
	Same/Mi. ("I" high, spur on "J") (1833-39; 30; PAID; Red, Black)				20.00
	Same/Mi. (spur on "J") (1841-52; 30; PAID, PAID/3[cts][C], 5[C]; Red, Blue, Black)				20.00
	Same (1852; Green)				55.00
	Same/Mi. (MISSENT & FORWD[SL-39x2.5]; Black)				100.00
	Same("V" rate outlined, X, F[box], 10[octagon])				40.00
	Same/MISS. ("ISS" small) (1854; 32; 5[C]; Black)				20.00
	Same (PAID/3[cts][C])				55.00
	Same MISS/5 (1855; 32; Black)				35.00
	Same/3 PAID (Black)				50.00
KOSCIUSKO	/Mi. (1838-53; 30; PAID, PAID/3[C]; Red, Black)				20.00
LAMAR	/Mi. (1849-53; 30; Red)				45.00
	Same (1844; Green)				75.00
LAUDERDALE SPRINGS	/MIS (c. 1852; 30; PAID/3[C]; Purple, Brown)				100.00
LEXINGTON	/Mi. (1835-54; 30; PAID, PAID over 3, 5, FREE; Red, Brown, Black)				20.00
	Same (PAID, V[triangle])				35.00
	Same (X[C], X[octagon])				45.00
LIBERTY	/Mi. (1845-53; 30; PAID; Black)				20.00
LINE STORE	/MISS (c. 1852; 30; -)				---
LIVINGSTON	/Mi. ("I" high) (1832-51; 30; Black)				25.00
LOUISVILLE	/Mi. (1850-54; 33; PAID, 5, 10; Red, Black)				25.00
MACON	/Mi. (1838-55; 30; PAID, 5, 10; Red, Blue, Black)				20.00
MADISONVILLE	/Mi. (1838-40; 30; PAID, FREE; Red, Blue, Black)				40.00



MANCHESTER	(Mi) ("Mi. "in parenthesis) (1834-35; DLDC-28; Red)				150.00
	Same/Miss. (1836-37; DLDC-28; Red)				150.00
	Same/Mi. (1837-38; 31; PAID; Red, Black)				100.00
MARION	/Mi. (1846-53; 30; PAID, 5[C], 10[C]; Red, Red-orange, Blue, Black)				30.00
	Same (Green)				45.00
MEADVILLE	/MISS (1855; 30; PAID/3[C]; Black)				50.00
MIDDLETON	/Mi. (1842-43; 30; PAID, 5, 10; Red, Black)				35.00
	Same (15[hdstp rate])				55.00
	Same (Green)				60.00
	Same/Miss. (1850-54; 30; PAID/3[C], 5[C]; Red, Black)				40.00
	Same (Green)				60.00



MONTICELLO	.MI. (1824-47; 24, NOR; large 5, large 10; Blue, Black)				75.00
	Same (1839-40; Green)				100.00
	Same (1846; PAID[F]; Black)				95.00
	Same (1847; negative 5 in star; Black)				100.00
	Same/Mi. (1850-53; 32; PAID; Red, Black)				50.00
MOUNT CARMEL	/MIS (-; 33; FREE; Black)				---
MOUNT SALUS	/Mi. (1829; O-34x28; Black)				500.00
MOUNT VERNON	/MIS. (-; 30; Black)				95.00
NATCZ	.MI. ("Z" high) (1818-27; 26; Red, Black)				30.00
	Same (PAID[fancy scroll]; Red, Black)				35.00



NATCHEZ+	(1826-32; 32; PAID, PAID[scroll]; FREE; Red, Black)				25.00
	Same Mi ("I" high) (1833-36, 1847; 30; PAID; Red, Black)				20.00
	Same Mi. (wide spacing) (1836-42; 30; PAID; Red, Blue, Black)				20.00

Town	Postmark	Dates Seen	Size	Color	Value
	Same (1842; PAID; Green)				35.00
	Same (1836; 12-1/2[hdstp rate]; Red)				85.00
	Same (-; 25[hdstp rate]; Red)				75.00
	Same/Mi. (close spacing) (1837-40; 30; PAID; Red, Blue)				20.00
	Same (1838; 12-1/2[hdstp rate]; Red)				85.00
	Same (-; 25[hdstp rate]; Red)				75.00
	Same/Mi. (wide spacing, similar to 1836-42 type, letters are taller) (1844-48; 30; PAID, 5, 10; Red, Black)				20.00
	Same (Green)				30.00
	Same (15, 18-3/4, 18-3/4[C], 25[all hdstp rates]; Red)				65.00
	Same/Mi. (1845-52; 33; PAID, 3, 5, 10; Red, Blue, Black)				20.00
	Same (9, 12, 20[all hdstp rates]; Blue, Black)				45.00
	Same (40[hdstp rate to Cal.]; Blue)				100.00
	Same (1851-52; D1[C][drop rate]; Black)				100.00
	Same (1846-51; 2[C], 2[5 var. of hdstp drop rates]; Red, Blue, Black)				75.00
	Same/MISS ("ISS" small) (1854; 30; PAID, 3, 5, PAID/3 [arc]; Red, Black)				20.00
	Same/MISS (1, D1, D1[C][drop rates]; Red, Black)				100.00
	Same (1844-54; STEAM) See Inland Waterways list				---



NEW PROSPECT	/MISS- (1850-51; 27; PAID/3[C]; FREE; Red, Black)				100.00
	Same (ornate FREE, T.P. Brown, P.M.)				450.00
NORTH Mt. PLEASANT	/Mi. (-; 34; 5; Blue, Green)				100.00
OAKLAND/MISS	(1851-53; 30; 5[C]; PAID/3[C]; Red, Black)				50.00
OAKLAND COLLEGE	/MISS (1850-53; 28; 5, 10; Red)				200.00
	Same/Miss. (also closer spacing) (-; 30; Black)				200.00
OCEAN SPRINGS	/MISS (1852; 30; Black)				75.00
OCEAN SPRINGS	MISS ("M" upside down) (1855; triangular 30x27, NOR; PAID/6[C]; Black)				600.00
OKOLONA	/MISS (1853-54; 30; PAID/3[C]; Blue, Black)				50.00
	Same (1859; 37; Black)				50.00
OXFORD	/Mi. (1839-50; 30; PAID, 5, 10, FREE; Red, Blue, Brown, Black)				20.00
	Same (Green)				30.00
	Same/MISS ("ISS" small) (1850-54; PAID/3, 5; Black)				20.00
	Same (Green)				30.00
	Same (1850's; DC-30; PAID/3[arc]; Black)				60.00
PALO ALTO	/MISS- (1853; 30; 5; Red)				---
PANOLA	/Mi. (1848-53; 30; PAID, 3, 5, 10; Red, Black)				40.00
PASCAGOULA	/Mi. (1845-54; -; PAID, 5[C], 10[C], PAID/10[C]; Red, Blue, Black)				40.00
	Same (Green)				50.00
PASS CHRISTIAN	/Mi. (1850-54; 32, 5, 10; Black)				40.00
PAULDING	/Mi. (1850-55; 35; PAID, 5, 10; Red, Blue, Black)				35.00
PEARLINGTON	/MISS. (1855-60; 31; PAID, PAID/3[C]; Black)				50.00
pinckneyville	M. T. (1819; SL-54.5x5, MDD; Black)				600.00
PINCKNEYVILLE	/Mi. (1824-45; 33; PAID; Red, Blue, Black)				75.00
	Same (Green)				100.00
PITTSBORO	/MISSISSIPPI (1855; 24; Black)				150.00
PLYMOUTH	/Mi. (1851; 30; 5; Black)				75.00
PONTOTOC	/Mi. (1837-54; 30; PAID, PAID/3, FREE; Red, Black)				20.00
	Same (1838; Green)				45.00
	Same (negative 5[C]; Red, Black)				75.00
PORT-GIBSON	(italics) (1819-27; 30; Red, Black)				50.00
	Same M., MI, MI. (Red)				60.00
PORT-GIBSON	(1825-28; DLC-32; Black)				75.00
PORT GIBSON	.MI. (1826; SL-28x2; Black)				500.00
Port Gibson	(1826; SL-18x2.5; Black)				350.00
PORT-GIBSON	/MI. (1826; DLC-30; Black)				40.00
	Same/Mi. (1826-27; 30; Black)				50.00
	Same/Mi. ("B" of "Gibson" reversed) (1826; Black)				65.00



PORT GIB	.MI. ("I" high) (1827-34; 32; PAID; Red, Blue, Black)				35.00
----------	---	--	--	--	-------

MISSISSIPPI

Town	Postmark	Dates Seen	Size	Color	Value
PORT-GIBSON/Mi.	(1836-40;30;FREE;Red,Black)				20.00
	Same(no hyphen)(1840-50;30;PAID,5,10,FREE;Black)				20.00
	Same(1841;Green)				45.00
	Same(1845;large 5,large 10;Black)				35.00
	Same(25[hdstp rate];Green,Black)				75.00
	Same/Miss(1853-55;32;PAID,PAID/3[arc],5,10;Black)				20.00
	Same Miss./3 PAID(1853;Black)				35.00
PRINCETON/Mi.	(1844-53;30;PAID;Black)				75.00
RAYMOND/Miss.	(1832;34;Black)				75.00
	Same/Mi.(1830-52;30;PAID,FREE;Red,Blue, Brown,Black)				20.00
	Same/Miss.(1855;32;PAID/3[arc],5,Red,Black)				25.00
RICHLAND,MI.	(1851-54;SL-25x2 5;5;Black)				350.00
RICHLAND/MISS	(1852-54;32;Red,Black)				50.00
RICHMOND/MISS	(1854;30;PAID/3[C];Black)				65.00
RIENZI/MI(--,30;Red)					75.00



RIPLEY/Mi.	(1841-53;31;PAID;Red,Black)	20.00
	Same(Green)	30.00
	Same(1847-48;5[circle of wedges],same X;Green)	65.00
	Same(1848-49;5[heart outline];Red,Green,Black)	200.00
	Same/MISS (1854-55;32;5;Red)	50.00
	Same(Green)	75.00
ROCKY POINT/MISS.	(1850-53;31;PAID/3[C];Black)	75.00



ROCKY SPRING/MI.	(1834-36;DO-32x26;Red)	75.00
RODNEY,MI(ornament below)(1833-35;DC-26-16;Red)		75.00
	Same/Mi.(close spacing)(1833-49;30;PAID,5, hollow 5,FREE;Red,Black)	35.00
	Same(wide spacing)(1846-55;30;5;Red,Black)	35.00
	Same(Green)	50.00
	Same(fancy 10[DLC-21];Red,Black)	50.00
	Same(dancy 10[DLC-21];Green)	65.00
	Same(STEAM) See Inland Waterways List	---
	Same/Miss(1851;30;Red,Black)	45.00
	Same/MISS (1853;32;5,PAID/3;Red)	45.00
SALEM/Mi.	(1847;30;5[C];PAID;Red)	40.00
SATARTIA/Mi.	(1839-52;30;Red,Black)	25.00
SCOOBER/Miss	(1852;30;5[C];--)	50.00
SHARON/Mi.	(1845-51;30;PAID,5,10;Red,Blue,Black)	45.00
SHIELDSBORO/MISS.	(1853;30;PAID/3[C];Red)	60.00
SHONGALO/MISS(1st"i"high with two dots underneath)		50.00
	(1849-52;28;Red)	
STARKVILLE/MI.	(1838-55;31;PAID;Red,Blue,Black)	30.00
TALLALOOSA/MISS(1850's;30;PAID/3[C];Black)		85.00
TCHULA/Mi.	(1838-46;30;Red)	65.00
	Same/MISS (1850-53;31;PAID/3[C];Red)	65.00
VAIDEN/MISS(1853-55;26;Black)		60.00
VERNON/Mi.	(1836-55;30;5,PAID;Blue,Black)	35.00
VICKSBURG,MISS.	(1825-26;21;PAID;Black)	75.00
	Same/Mi.(1826;21;Black)	75.00
VICKSBURG,MI.	(1826-27;28;Red,Black)	65.00
VICKSB'G MI.	(1828-32;33;Black)	30.00
VICKSBURGH/MI.("i"high)(1830-38;30;PAID;Red,Black)		20.00
	Same(1837;25[hdstp rate];Red)	60.00
	Same(1847;25[hdstp rate];Black)	50.00



VICKSBURG/Mi.	(1835-48;31;PAID,5;Black)	20.00
	Same(1837;25[5 x rate])	75.00
	Same(1845;30;10[24mm,serrated];Black)	75.00
	Same(1846;negative PAID[box];Black)	95.00
	Same(5[octagon],X[box 24x18];Black)	75.00
	Same(5[octagon,reversed type];Black)	75.00

Town	Postmark	Dates Seen	Size	Color	Value
	Same(STEAM,STEAM/5[C])	See Inland Waterways List			---
	Same(slightly wider spacing)(1847-54;30;PAID,V,5, 10,PAID/3[C],FREE;Red,Blue,Black)				20.00
	Same(Way/11 cents) See Way Mail List				---
VICKSBURGH/MISS.	(1851-52;33;PAID/6[C],10;Red,Blue)				20.00
VICKSBURG/MISS.	(1852-53;32;PAID/3[C],5;Red,Blue)				20.00
	Same(Green)				30.00
	Same(WAY/6/CENTS[C],WAY/6) See Way Mail List				---
VICKSBURGH/Miss.("iss"small)(1855;31;PAID;Black)					20.00
	Same MISS/5(1855;32;Black)				65.00
	Same(1858;32;PAID/1[C];Blue)				75.00
VICKSBURG/MISS(1863;DC-26;Due 3;Black)					15.00
	Same(1863;Due 10[ms]) used to Canada				35.00
VICKSBURGH MISS(1855;32;PAID;Black)					50.00
	Same MISS/3 PAID(--,--,-)				50.00
WARRENTON/Mi.	(1844-50;30;PAID,5,10;Black)				60.00
WASHN MI("N"high,dash below)(1819-23;26;Red,Black)					60.00
WASHINGTON, Mi.("i"high)(1831-42;30;Black)					35.00
	Same/Mi.(1844-50;30;PAID;Red)				35.00
WESTVILLE/MISS.	(1851-52;32;5;Black)				75.00
WHITEFIELD/Mi.	(1855;33;PAID/3[C];Red)				75.00
WILLIAMSBURG/MISS(1855-57;30;PAID/3[C];Black)					75.00
WINCHESTER,MISS(1823;29;Red)					125.00
WINONA/MISS(1852-55;25;Black)					45.00
WOODV.MI.(ornament at bottom)(1823-28;30;PAID, FREE;Red,Orange,Black)					40.00
WOODE.MI.("E" & "i"high)(1829-47;32;PAID,5,10,X, FREE;Red,Blue)					40.00
	Same(1833-36;Green)				60.00
WOODVILLE/Mi.	(1847-54;33;PAID,5,10;Red,Black)				20.00
	Same(PAID/3[oval],PAID 6;Red)				40.00
	Same(DROP 1[box 43x13],DROP 2[box 42x13],Red)				100.00
	Same(1847-50,A[F,advertised marking],Red)				100.00
	Same(WAY. 6.[box 38x12];Red) See Way Mail List				---



YAZOO CITY/Mi.	(1840-43;30;PAID,FREE,5,10,hollow 5, hollow 10,5[oval],10[oval],PAID/3[arc];Red,Blue, Black)	20.00
	Same(negative 10[box])	50.00
	Same MISS/5(1855;32;Black)	50.00
	Same MISS(1857;32;PAID;Red) Trans Atlantic use	---

U.S.ARMY AND NAVY POST OFFICE
(Occupation Forces)
1862, Civil War Period

SHIP ISLAND
MISS.



Ship Island, Miss.("Soldiers Letter";Ms)		175.00
SHIP ISLAND/MISS. (SL 44x11;3,PAID;Black)		275.00
SHIP ISLAND/MISS. (C-30;3;PAID[framed])		300.00

MANUSCRIPT TOWN MARKS

Town	Dates Seen	Value
Abbeville	1840-58	65.00
Acona	1852	75.00
Adamsville	1838	75.00
Alamutcha	1844-54	75.00
Albertson	1839-40	75.00
Amsterdam	1838-40	100.00
Andersonville	1824	100.00
Anti Bank	1848	100.00
Arcabutla	1854	75.00
Ards Bluff	1832	75.00
Ash Creek	1850	75.00
Ashville	1847-48	75.00
Athens	1831-37,1858	60/50.00

MISSISSIPPI

Attala C.H.	1836-37	60.00	Chunkyville	1852-54	75.00
Attalaville	1850-54	65.00	Church Hill	1850	85.00
Auburn	1838-48	75.00	Claiborne	1841-55	75.00
Augusta	1822-51	65.00	Claibornesville	1838-54	75.00
Austin	1855	75.00	Clear Creek	1841-42	75.00
Bachelor's Bend	1845-46	100.00	Clinton	1830-40's	85.00
Baldwin	1833	60.00	Cockrum	1848-52	75.00
Bankettsville	----	---	Cockrum X Roads	1848	100.00
Bankston	1841-54	75.00	Coffadeliiah	1845-54	75.00
Banner	1852-57	65.00	Coffeeville	1837-48	75.00
Barnes' Store	1859	75.00	Coila	1853	75.00
Barthersville	----	---	Colbert	1843	85.00
Barton	1849	60.00	Cold Springs	1832-50's	65/50.00
Bassville	1838-39	60.00	Coldwater	1853	60.00
Batesville	1853	75.00	Collamer	1856	85.00
Battlefield	1852-53	65.00	College Hill	----	125.00
Battle Springs	1855	75.00	Columbia	1829-40	65.00
Bay St. Louis	1821	125.00	Columbus	1821-32	75.00
Bay Springs	1855	60.00	Commerce	1837-50	75.00
Beatties Bluff	1821-48	75.00	Como	1844-50's	75.00
Beaver Dam	1855	75.00	Concordia	1854	100.00
Beckville	1852-53	75.00	Conerleys	1850	75.00
Bellfontaine or Bellefontaine	1844-53	60.00	Content	1850-51	75.00
Bellmont	1841	75.00	Copiah C.H.	1824-28	100.00
Benela	1848-57	75.00	Copiah Creek	1850	75.00
Benton	1830-49	60.00	Cotton Gin Port	1824-43	125/75.00
Bigbee Fork	1850-53	100.00	Cotton Plant	1844	125.00
Bigbee Valley	1860	85.00	Cotton Ridge	1848	75.00
Big Creek	1854-55	60.00	Crawfordsville	1852-53	75.00
Biloxi	1841-50	75.00	Cripple Deer	1844, 1852	75.00
Birmingham	1851-52	75.00	Cross Roads	1847	75.00
Black Hawk	1837-49	75.00	Cuddy Hunk	1850-51	100.00
Black Oak	1842-48	60.00	Cummingsville	1854	75.00
Blackwater	1843-47	60.00	Cypress	1855	85.00
Bloomfield	1842-52	75.00	Dailey's X Roads	1848-49	100.00
Bluff Springs	1849-53	60.00	Daleville	1845-54	75.00
Bogue Chitto	1827	100.00	Danville	ca.1850	75.00
Bolands	1846-54	60.00	Dark Corner	1847	100.00
Bolivar	1841-55	60.00	Deasonville	1853	75.00
Boltons Depot	1849-54	65.00	Decatur	1837-51	65.00
Bone Yard	1850-52	100.00	Deer Brook or Deerbrook	1844-53	65.00
Bowdons Mills	1835	75.00	Deer Creek	1853	75.00
Brandon	1833-39, 1850's	65.00	Dekalb	1835-47	60.00
Bridgeport	1839	75.00	Delta	1847-51	100.00
Brookhaven	1838-53	65.00	Densontown	1849-54	65.00
Brooklyn	1848-49	75.00	Doaks Stand	1826-36	150.00
Brooksville	1846-52	60.00	Double Springs	1852-56	75.00
Brownsville	1839-52	75.00	Dranes Mills	1848	100.00
Brunswick	1854	75.00	Dry Creek	1843-52	65.00
Buckatoney	1850	75.00	Dumas	1846-54	75.00
Bucksnot	1849	100.00	East Port	1841-49	75.00
Buena Vista	1847-53	75.00	Ebenezer	1849-50	75.00
Bulluctah	1852-54	65.00	Edinburgh	1846-54	75.00
Burkittsville	1849	60.00	Edwards Depot	1846-53	75.00
Burnsville	1857	75.00	Egg's Point	1844	100.00
Burtons	1846	75.00	Ellisville	1828-40, 1850	60/50.00
Burtonton	1848-50	100.00	Elysian Fields	1818-24	150.00
Byhalia	1847-51	85.00	Emory	1850-54	60.00
Caledonia	1839	75.00	Energy	1851-55	60.00
California	1848	100.00	Enon	1856	75.00
Calvert's Store	1858	100.00	Enterprise	1848-49	75.00
Camargo	1848-54	75.00	Eolia	1851	60.00
Camden	1840-55	75.00	Eutaw	1852	60.00
Campbellton	1850-55	60.00	Evergreen	1854	75.00
Carliles Mills	1847-54	75.00	Fairfield	1835	75.00
Carrollton	1840-46	60.00	Fair River	1851-52	75.00
Carrollsville	1850-53	60.00	Fairview	1842-48	75.00
Cartersville	1842-53	60.00	Fame	1855	75.00
Carthage	1837-54	60.00	Farmington	1839-52	60.00
Cato Springs	1850-54	65.00	Fayette	1827-40	60.00
Cayuga	1833-52	65.00	Fearn Springs	1841	75.00
Cedar Creek	1834-39	75.00	Flag Spring	1828	100.00
Centenary' College	1842-43	150.00	Fleetwood	1832-35	75.00
Center Ridge	1851	75.00	Flint Creek	1854	75.00
Centreville	1825-46	75.00	Fords	1818-26	150.00
Ceraivo	1852-54	100.00	Fordsville	1834	85.00
Charleston	1838-53	50.00	Fort Adams	1820, 1831-50	150/125.00
Chickasaw Agency	1818-19, *1826	200/---	Fort Foote	1853-55	125.00
Chickasawhay	1819-20, 1821-45	200/100.00	Franklin (Franklin Co)	1819-22, 1842-47	150/100.00
*Chickasaw Territory	1818	---	Franklin (Holmes Co)	1844-53	100.00
*Chickasaw Trad'g	1818	---	French Camp	1851-53	100.00
China Bluff	1831	100.00	Friars Point	1851-52	85.00
China Grove	1828-32	75.00	Friendship	1852-54	75.00
Chocchuma	1834-38	100.00	Fulghamton	1830	85.00
Choctaw or Choct Agency	1818, 1821-54	200/100.00	Fulton	1838-51	60.00
*Chulahoma	1838	---	Gainesville	1846-55	60.00

MISSISSIPPI

Gallatin	1824-28,1838	75.00	Marion Station	1835	85.00
Garlandsville	1839-50	60.00	Mashulaville	1843-50	75.00
Georgetown	1828-46	60.00	Mayhew	1834	85.00
Georgeville	1830-34	65.00	McCalls Creek	1828,ca.1840	100.00
Gholson	1844-54	75.00	McManus	1827-37	85.00
Gibson Port	1818	150.00	McNutt	1850-56	75.00
Goods Tan Yard	1828-29	150.00	Meadville	1824-47	75.00
Grand Gulf	1830-39	100.00	Meander	1835	75.00
Graysport	1845-54	75.00	Mercury	1829	75.00
Green Bush	1850-54	75.00	Meridian Springs	1838	85.00
Greensboro	1826-48	60.00	Middleton	1840-42	65.00
Greenville (Jefferson Co)	1818-30,1848-50	150/75.00	Midway	1846-55	100.00
Greenville (Washington Co)	1848-52	60.00	Milldale	1843-48	75.00
Greenwood	1845-53	85.00	Miltonville	1840-42	85.00
Grenada	1833-41	75.00	Mississippi City	1841-57	100.00
Grindstone Ford	1818	200.00	Monroe or Monroe P.O.	1826-34	85.00
Habolichitto	1823-47	85.00	Monroe,Leaf River	1829	125.00
Halifax	1853	75.00	Mont Alban	1832	75.00
Hamburg	1842-50	75.00	Montgomery	1839	85.00
Hamilton	1824-37	75.00	Monticello	1822-35	75.00
Hancock	1853	75.00	Mount Carmel	1827-43	75.00
Hankinsonville	1851	75.00	Mount Hope	----	85.00
Hargrave	1845-ca.1849	60.00	Mount Isabel	1851-54	75.00
Haring's Store	1832	100.00	Mount Olympus	1833-44	85.00
Harpersville	1835	75.00	Mount Pleasant	1820-36	75.00
Hartford	1851-53	75.00	Mount Salus	1827-28	125.00
Haysville	1836-38	60.00	Mount Vernon	1829-33	75.00
Hazlehurst	1858	75.00	Mount Washington	1840-45	85.00
Herbert	1843-50	60.00	Mount Zion	1827-36	100.00
Hernando	1839-41	75.00	*Narkeeta	1837	---
Hickory	ca.1860	60.00	Nashville	1837,1848	125.00
Hickory Flat	1848-55	65.00	Neshoba C.H.	1827	85.00
Hickory Grove	1845-51	65.00	New Albany	1843-50	65.00
Hickory Plains	1852-53	75.00	New Mexico	1828-30	150.00
Highland	1853-56	65.00	Newport	1852	100.00
Hillsboro(ugh)	1844-47	65.00	New Prospect	1850's	65.00
Holly Retreat	1855	75.00	New Spring	1829	85.00
Holly Springs	1836-37	85.00	Newtonia	1857	75.00
Holmesville	1822-42	75.00	Newtown	1833-52	65.00
Homewood	1850	65.00	Nicholson's	1829	75.00
Hopahka	1843-54	65.00	Nixon's	1818	150.00
Hopewell	1852-55	65.00	Nixon's Pearl River	1818-19	150.00
Horn Lake	1855	75.00	No. Mt. Pleasant	1840-46	75.00
*Hough's PO	1853	---	Oakachickama	1839-57	100.00
Houston	1838-49	60.00	Oak Grove	1847-48	100.00
Hudsonville	1841	75.00	Oak Hill	1851-52	75.00
*Hulca	1827-28	---	Oakland	1838-52	65.00
Jacinto	1840-45	85.00	Oak(land) College	1837-49	150.00
Jackson	1824-33	300.00	Oakridge	1843-45	75.00
Jackson C.H.	1820-53	85.00	Oaktibbeha	1851	85.00
Jaynes Store	1827	100.00	Oaktomie	1826-34	100.00
Jaynesville	1829-34	75.00	Ocoha	1858	100.00
Jefferson	1837	75.00	Okolona	1848-51	65.00
Johnson	1841	75.00	Old Court House	1829	85.00
Kennedy's Store	1835-39	100.00	Old Town Creek	1852-53	75.00
Keos Bridge	1854	100.00	Olive Branch	1851-52	75.00
Kilmichael	1851-53	75.00	Oxford	1837-40	60.00
Kingston	1841-54	85.00	Palmetto	1853-54	75.00
Knoxville	1852	100.00	Palo Alto	1850	75.00
Kosciusko	1838	75.00	Panola	1841-46	65.00
Kossuth	1855	75.00	Pascagoula	----	100.00
Lake Bolivar	1834-48	85.00	Pass Christian	1842-47	100.00
Lamar	1839-48	85.00	Paulding	1839-50	75.00
Lanes Landing	1845-51	85.00	Pearlington	1824-49	75.00
Lauderdale Springs	1846-49	85.00	Pearlington (hand drawn oval)	1837	250.00
Leaf River	1819-21	150.00	Pearl River	1818-19	150.00
Leakesville	1834-55	75.00	Pearl Town	1820-21	125.00
Leflore	1849	100.00	Pensacola	1837-53	100.00
Lewisville	1830-44	85.00	Percy's Creek	1828	125.00
Lexington	1834-37	75.00	Petit Gulf	1830	125.00
Liberty	1826-42	75.00	Pharsalia	1838-47	75.00
Lincoln	----	75.00	Philadelphia	1837-52	75.00
Linden	1844-55	60.00	Pigeon Roost	1846-47	100.00
Line Store	1844-48	75.00	Pike C.H.	1820	85.00
Liverpool	1832	125.00	Pikeville	1846	75.00
Livingston	1830-59	60.00	Pinckneyville	1820-37	125.00
Lockhart's Store	1841-48	100.00	Pine Bluff	1840-45	100.00
Lodi	1853-54	75.00	Pine Ridge	1853	75.00
Looxahoma	1850	85.00	Pine Valley	1853	75.00
Louisville	1837-48	60.00	Pink Hill	1845	75.00
Lowndes	1828	85.00	Pinnellville	----	---
Macon	1838-41	75.00	Pittsburgh	1834	85.00
Madisonville	1833-47	65.00	*Pleasant Grove	1828	---
Malcolm	1847-54	75.00	Pleasant Hill	1831-32	75.00
Manchester	1830-32	100.00	Pleasant Mount	1846-52	60.00
Marion	1840-43	75.00	Pleasant Springs	1838	85.00

MISSISSIPPI

*Plymouth	1842-48	75.00	Tillatoba	1836-38	60.00
Poindexter	-----	----	Toccopola	1854	75.00
Point Worthington	1849-50	75.00	Tolers (Amite County)	1832-34, 1841-47	75.00
Polkville	1847-54	60.00	Troy	1841-55	75.00
Pontotoc	1834-49	75.00	Turnerville	1850	65.00
Poplar Spring	1849	75.00	Tuscahoma	1835-54	65.00
Portersville	1831-36	65.00	Twin Bluffs	1832	75.00
Port Gibson	1818-26	75.00	Union	1837-48	65.00
Post Oak	1852-54	75.00	Union Church	1844-47	65.00
Prairie	1844-51	60.00	Utica	1847-54	65.00
Prairie Point	1843-49	75.00	Van Buren	1841-54	75.00
Prattsburg	1830-33	75.00	Vernal	1849	75.00
Preston	1838-46	75.00	Vernon	1829-41	65.00
Princeton	1831-51	75.00	Vicksburg	1829-35	350.00
Prospect Hill	1833	75.00	See note under Walnut Hills, this section.		
Providence	1850-51	65.00	Victoria	1843-50	75.00
Quincy	1838	75.00	Wahalak	1839-50	65.00
Quitman	1845-46	65.00	Walnut Hills	1818-23	250.00
Ragsdale's Stand	1848	100.00	Vicksburgh first established Sept. 17, 1811 as Walnut Hills, Miss. Terr., name changed to Vicksburgh Feb. 9, 1824.		
Raleigh	1844-54	65.00	Warrenton	1821-39	150.00
Rankin	1828-33	85.00	Washington	1821-30	125.00
Raymond	1830-35	75.00	Waterford	1854	75.00
Rayville	1854	65.00	Water Valley	1849-52	75.00
Red Banks	1849	85.00	Waverly	1846-54	65.00
Red Bluff	1829	100.00	West Point	1852-55	65.00
Red Land	1843-49	100.00	Westville	1825-50	65.00
Reids Store	1840-48	75.00	Wheeling	1842-54	65.00
Rices X Roads	1839-49	75.00	White Field	1848-52	60.00
Richland	1845-51	75.00	White Sand	1824-27	100.00
Richmond	1851	65.00	Whitesville	1841-52	65.00
Rienzi	1841-50	65.00	Wilcox	1852-54	65.00
Rocky Creek	1854	65.00	Williamsburg	1830-33, 1849	75/60.00
Rocky Mount	1854-56	65.00	Williamstown	1837-39	85.00
Rocky Point	1852	65.00	Willow Spring	1846-50	75.00
Rocky Spring(s)	1822-41, 1848-49	85/75.00	Winchester	1819-32	85.00
Rodney	1831	75.00	Winfield	1853	75.00
Rosalie	1854	75.00	Wood Lawn	1853-54	75.00
Rose Hill	1829-55	75.00	Woodville	1819-22	85.00
Russellville	1848	75.00	Wyatt	1838-47	60.00
Sabougly or Sabogaly	1851-53	85.00	Yanaby	1848-55	85.00
Sageville	1850	65.00	Yazoo City	1839	75.00
Salem	1840-47	65.00	Yazoo C.H.	1827-29	85.00
Saltito	1850	60.00	Yeiger's Store	-----	150.00
Sandy Hill	1846	75.00	Yellow Creek	1845-46	75.00
Sardis	1854	65.00	Yocony	1848-49	85.00
Sarepta	1834-55	65.00	Zion Seminary	1849	100.00
Satartia	1833-37, 1849	75.00			
Scotland	1854	75.00			
Selsertown	1836-39	75.00			
Senatobia	1844-47	75.00			
Sevier	1848	85.00			
*Sharon	1839-44	75.00			
Shell Mound	1857	50.00			
Shieldsboro(ugh)	1828-47	65.00			
Shocco	1841	75.00			
Shongalo	1842-46	75.00			
Sidon	1851-53	75.00			
Silver Creek	1839	75.00			
Smithdale	1854	75.00			
Smiths Mill	1851	75.00			
Smithville	1847-53	75.00			
Snowsville	1841-55	65.00			
Sparta	1853-55	85.00			
Splung	1853	75.00			
Spring Branch	1837	75.00			
Spring Cottage	1830-46	65.00			
Springfield	1840-48	75.00			
Spring Hill	1842	75.00			
Spring Ridge	1841-52	75.00			
Starkville	1836-37	75.00			
Steen's Creek	1829-51	85.00			
Stewarts	1841-45	75.00			
Sulphur Springs(Lowndes Co)	1834	125.00			
Sulphur Springs (Madison Co)	1852	100.00			
Summit	-----	65.00			
Tacaluchi	1849-53	65.00			
Taladega	1833-34	----			
Tallalooosa	1848	75.00			
Tallula	1848-55	65.00			
Talluch C.H.	1849-51	65.00			
Tampico	1848	75.00			
Tatesville	1855	75.00			
Taylorville	1856	65.00			
Taylorton	1854	65.00			
Tchula	1837	75.00			
Thomastown	1839-54	60.00			

**For Confederate postmarks during the 1861-1865 period
see Volume III of this catalog.**

**For information on postage rates, see the Introduction to
this catalog.**

Read the Introduction to this catalog.

**Very fine and superb strikes of postmarks sell for more
than catalog prices, while poorer strikes sell for less.**

MISSOURI

MISSOURI

POPULATION

1810 --	20,000	1840 --	384,000
1820 --	67,000	1850 --	682,000
1830 --	140,000	1860 --	1,182,000

AS LOUISIANA

SPANISH PERIOD
1762-1804

Although the U.S. postal service did not commence its operation in Missouri until 1804, the history of written communication begins early in the Spanish period. Late in the Spanish period the town of Lexington, Kentucky seems to have served as a transfer point between the Spanish and French culture of Louisiana and the advancing American culture of the east. In 1796 the civil and military commandant of New Bourbon, Pierre Charles de Hault Delassus Deluzieres, sent to Lexington a tract, printed in English, regarding American emigration to Spanish held territory. In it, Deluzieres encouraged American emigration into Louisiana as an aid to developing salt making, lead mining and the fur trade. Americans did come, and when they needed to send correspondence back to the United States they forwarded their mail to the American post office at Lexington.

"St. Genevieve, Nov.2, 1797"(dateline on folded letter addressed to Pittsburgh, Pa. bearing a Jan.18, 1798 Lexington Ky. SL postmark) 600.00

"St.Louis, Dec.10,1797"(dateline on folded letter addressed to Pittsburgh, Pa. bearing a Feb.8, 1798 Lexington Ky. SL postmark) 600.00

UPPER LOUISIANA, DISTRICT OF LOUISIANA,
AND TERRITORY OF LOUISIANA

Prior to 1812 the name Louisiana applied to nearly all the land that would later be included in Missouri Territory. This region, stretching from Hope Encampment (nearly opposite Chickasaw Bluffs) northward to Canada and westward to the Rocky Mountains, was first called Upper Louisiana by the Spaniards. It was acquired by the United States in the Louisiana Purchase of 1803 and formally transferred to the United States on March 3, 1804, when Captain Amos Stoddard took command at St. Louis.

Following a period of Military Government, the area passed through three stages of territorial government: (1) the District of Louisiana, further divided into five subdivisions: St. Louis, St. Charles, Ste. Genevieve, Cape Girardeau and New Madrid; (2) the Territory of Louisiana; (3) the Territory of Missouri.

AS DISTRICT OF LOUISIANA

Oct. 1, 1804 - July 4, 1805

By Act of March 26, 1804 UPPER LOUISIANA became the DISTRICT OF LOUISIANA, effective Oct. 1, 1804.

St Louis
21 April
Public Service
W. W. Ford Dist.
50

St. Louis(April 21,1805;Ms;Black) 3000.00

AS TERRITORY OF LOUISIANA

July 4, 1805 - Dec. 6, 1812

By Act of March 31, 1805, the DISTRICT OF LOUISIANA became the TERRITORY OF LOUISIANA, effective July 4, 1805.

An * to the left of a listing indicates institutional ownership. Such listings remain unpriced except in those cases where similarly dated, privately owned examples are known to exist.

Town Postmark Dates Seen Size Color Value

Cape Girardeau 28 Oct. 1806

Cape Girardeau(E)(July 20,1805;Ms;Black) 700.00
(Jan.20,1806;Joseph M.Ferron P.M.frank) 650.00
(L)(May 31,1811;J.M.Ferron P.M.frank) 600.00

St. Genevieve 16. November 1811

Cape Girardeau It.(E)(Jan.21,1811;Ms;J.M. Ferron P.M.frank;Black) 650.00
(L)(Aug. 17, 1812; J.M.Ferron P.M.frank) 650.00
New Madrid(E)(Aug.30,1805;Ms;Black) 750.00
(L)(Jan.18,1806) 650.00

St. Charles ?
Oct 25 - 3

*St.Charles(E)(Oct. 25,1810;Ms;Black) 750.00
(L)(March 14,1812) 650.00

St. Genevieve 13 April

*St.Genevieve(E)(Oct.14,1805;Ms;Black) 650.00
(L)(March 16,1807) 600.00
*Ste Genevieve La(Feb.19,1808;Ms;Black) 650.00

St. Genevieve 20
February 3

Ste Genevieve Lo(Feb.3,1810;Ms;Black) 650.00
Saint Genevieve(E)(Aug.25,1810;Ms;Free(ms);Black) 600.00
(L)(April 18,1811) 600.00



ST GENEVIEVE/UP. LOUISIANA(E)(March 11, 1810; oval 7.5x25;Black) 1200.00
(L)(Sept.19,1811) 1200.00
ST.GENEVIEVE/LOUISIANA(E)(June 29,1811; oval 37.5x5;Black) 1200.00
(L)(Jan.7,1812) 1200.00



ST.GENEVIEVE/MISSOURI(E)(Sept.18,1812; oval 37.5x5;Black) 1000.00
(L) See Missouri Territory and State
St.Louis(E)(July 28,1805;Ms;Black) 750.00

St. Louis Nov. 22.

(L)(Nov.22,1812) 600.00
*St.Louis,Louisiana(Dec.9,1806;Ms;Black) ---
St.Louis Missouri Terry.(Dec.6,1812;Ms;Black) 650.00

MISSOURI TERRITORY

Dec. 7, 1812 to Aug. 9, 1821

Made from the Territory of Louisiana. Created by Act of Congress June 4,1812, effective Dec. 7,1812. The State was much smaller than the Territory. The area to the west and northwest of the state which had been in the Territory was commonly known as the "Missouri Country" until May 30,1854. Certain post offices in this area show a Missouri abbreviation in the postmark.

MISSOURI

Town	Postmark	Dates Seen	Size	Color	Value
1816 Post Offices:	Birdtown, Cape Girardeau, Femme Osage, Herculaneum, Mines-au-Burton, New Madrid, Rossville, St. Charles, St. Francis, St. Genevieve, St. Johns, St. Louis, St. Michaels.				
1817 Post Offices - Add:	Davidson or Laurens C.H., Howard C.H. or Franklin, Murphey's Settlement.				
1818 Post Offices - Add:	Cote San Dessien, Florrisant, Loutre Island, Marthasville.				
1819 Post Offices - Add:	Cadron.				
1820 Post Offices - Add:	Boling Green, Fort Osage.				
1821 Post Offices - Add:	Lexington, Loutre Lick.				
	<i>Arkansas Mo T</i> <i>1 August</i>				
*(1)Arkansas MoT.	(Aug. 1, 1817; Ms; Free Eli J Lewis Post Master Arkansas; Black)	---			
*(1)Arkansa	(Nov. 25, 1818; Ms; Free[ms]; Black) On letter to John Scott at Washington City	---			
	<i>Arkansa Mo T</i> <i>25 Nov 18</i>				
*(1)Arkansa MoT	(Nov. 25, 1818; Ms; Free[ms]; Black) On letter to former President Thomas Jefferson	---			
Cape Girardeau tm.	(E)(Sept. 27, 1813; Ms; Black)	800.00			
(L)	(Sept. 9, 1816; J.M.Ferron P.M. frank)	650.00			
Cape Girardeau t Mo.	(June 5, 1815; Ms; Black)	600.00			
Cape Girardeau(E)	(July 11, 1814; Ms; J.N.Ferron P.M. frank; Black)	600.00			
(L)	(Oct. 24, 1819)	500.00			
Same MT	(Dec. 11, 1820)	500.00			
Chariton	(March 14, 1819; Ms; Black)	750.00			
Franklin Mo(E)	(Sept. 4, 1818; Ms; Black)	500.00			
*(L)	(May 18, 1821)	---			
Franklin(E)	(Dec. 24, 1818; Ms; Black)	750.00			
(L)	(June 4, 1819)	700.00			
*Franklin MoT(E)	(June 4, 1819; Ms; Black)	---			
*(L)	(May 14, 1820)	---			
*Franklin Missouri	(Sept. 16, 1820; Ms; Black)	---			
	See note under Howard C. H. M. T., this section.				
Herculaneum(E)	(Aug. 13, 1814; Ms; Black)	550.00			
(L)	(April 2, 1816)	500.00			
*Howard C.H.M.T.	(June 27, 1817; Ms; --)	---			
The Franklin post office was first established Feb. 8, 1817 under the name Howard Court House. Although P.O. Dept. records indicate the name didn't change to Franklin until 1821, existing covers show that the postmaster began using the new name about the time the U.S. land office opened there in 1818.					
Jackson(E)	(April 25, 1817; Ms; Black)	500.00			
(L)	(June 20, 1817; Ms; Free J.M.Ferron P.M. [Cape Girardeau])	500.00			
Jackson M. T.	(E)(Feb. 8, 1818; Ms; Black)	500.00			
(L)	(Sept. 5, 1820)	450.00			
*Jackson MoT.	(Nov. 3, 1820; Ms; Black)	---			
Mine a Burton	(March 23, 1814; Ms; Black)	750.00			
	<i>New Madrid</i> <i>Feb 7 24</i>				
*New Madrid	(Feb. 24, 1815; Ms; Black)	---			
New Madrid Mo. T.	(E)(Aug. 7, 1816; Ms; Black)	575.00			
(L)	(Oct. 1, 1819)	500.00			
Portage Des Sioux	(Feb. 2, 1821; Ms; Black)	600.00			
	<i>St. Louis</i> <i>Nov 12 18</i>				
Potosi	(Nov. 12, 1819; Ms; Black)	600.00			
Rossville M T	(E)(June 17, 1815; Ms; Black)	600.00			
(L)	(Feb. 2, 1817)	550.00			
St. Charles(E)	(Sept. 2, 1814; Ms; Black)	650.00			
(L)	(March 17, 1821)	550.00			

Town	Postmark	Dates Seen	Size	Color	Value
*Saint Charles MoT.	(Nov. 12, 1816; Ms; Black)	---			
ST. CHARLES/MO.	(Oct. 23, 1820; C-24; Black)	750.00			
ST. GENEVIEVE/MISSOURI(E)	(July 20, 1813; oval 37.5x25.5, MDD; Black)	850.00			
(L)	(May 23, 1820)	650.00			



ST. GENEVIEVE/MIS.OURI("MISSOURI" misspelled)	(July 3, 1818; oval 37.5x25.5; Black)	950.00
*St Genevieve Mis	(May 10, 1814; Ms; Black)	---
St Genevieve Mo. T.	(May 18, 1819; Ms; Black)	600.00
St. Genevieve Mo(E)	(Oct. 24, 1819; Ms; Black)	550.00
(L)	("Mo" omitted)(July 22, 1821)	450.00
St. Louis(E)	(April 17, 1814; Ms; Black)	475.00
*(L)	(Oct. 18, 1818)	450.00
*(St.) Loui	(Aug. 12, 1820; Ms; Black)	---
St. Louis, Mo T, Mri T	(E)(Oct. 24, 1813; Ms; Black)	475.00
(L)	(Dec. 26, 1819)	450.00
ST. LOUIS	(Type 1-heavy Roman letters)(E)	
(Feb. 9, 1815; SL-21.5x3, MDD; Black)	575.00	
Same	(Sept. 6, 1818; FREE[red]; Black)	350.00
(L)	(March 14, 1819)	350.00

ST. LOUIS,

JULY 18

ST. LOUIS	(Type 2- Italic letters)(E)(Feb. 1, 1819; SL-20x3, MDD; Red, Black)	375.00
(L)	(July 25, 1819)	350.00
ST. LOUIS,	(Type 3-Italic letters)(E)(Jan. 23, 1819; SL-19x2.5, MDD; Red, Black)	350.00
(L)	(May 17, 1819)	---
ST. LOUIS,	(Type 4-Roman letters)(E)(Aug. 29, 1819; SL-23x3, MDD; Black)	325.00

ST. LOUIS,

OCT. 14.

(L)	(Oct. 14, 1819)	325.00
-----	-----------------	--------

These straight line handstamps were typeset and vary in length due to spacing and punctuation. Periods or commas may or may not appear where indicated.



ST. LOUIS MO. T.	(first "T" & second "O" high)(E)(Oct. 30, 1819; C-30; FREE; Red, Brown, Black)	275.00
(L)	(March 3, 1821)	---
ST. LOUIS MO.	("T" & final "O" high)(E)(March 10, 1821; C-30, Red, Black)	325.00
(L)	(July 21, 1821)	---
	(The "T" was dropped shortly before statehood; the marking was used into the statehood period.)	

- Transferred to Arkansas Territory July 5, 1819. Although no pre July 5, 1819 covers are known from them, Chase & Caben research shows that the following Arkansas Territory offices probably also functioned under Missouri Territory: Cadron, Davidson, Little Red River and White River.

STATEHOOD PERIOD

Effective Aug. 10, 1821

HANDSTAMPED TOWN POSTMARKS

(Circle handstamps unless otherwise noted: SL - straightline, O - oval, arc, box, etc.)

MISSOURI

Town	Postmark	Dates Seen	Size	Color	Value
ALEXANDRIA/MO	(1851;30;5[C];Red)				75.00
APPLE CREEK/MO	(1851-53;28;PAID/3[C];Black)				50.00
ARCADIA/MO	(1853;31;5[C];FREE;Black)				75.00
ARROW ROCK/M, O.	(1842-52;33;5;Black)				65.00
ASHLEY/MO	(1850;24;Black)				75.00
AUBURN MO.	(1843;SL-22x2.5;MDD;Blue)				500.00
BARTON/MO	(1861;26.5;PAID[box];Blue)				45.00
BELL AIR/MO	(1849-53;30;Brown;Black)				50.00
BIRDS POINT/MO	(1860's;26;FREE[box];Black)				30.00
BOLIVAR/MO	(1850-52;31;PAID;Brown-black)				45.00
BOONVILLE/Mo.	(1837-51;3;0.5;PAID;5,10,40;Red,Blue,Brown,Black)				30.00



PAID
3

Same/MO.	(1851-55;33;PAID;3,5;Black)	25.00
Same/Mo.	(1858;--;YMDD;Black)	25.00
(No town Mark)	(1845;ADVERTISED[SL-24x2];Black)	30.00
BRECKENRIDGE/MO	(1861;25.5;Black)	50.00
BRUNSWICK/Mo.	(1846-54;30;Red,Blue,Green,Black)	25.00
BUFFALO/MO	(--;--;Black)	75.00
CALEDONIA/MO	(1832;45;Black)	225.00
CALHOUN/MO	(1841-52;29.5;5[C];Black)	65.00
CANTON/Mo.	("o"high)(1848;32;Black)	75.00
CAPE GIRARDEAU/Mo.	(1837-45;30;FREE;Red,Brown,Black)	45.00
Same/Mo	(1846-60's;30.5;Black)	25.00
CARROLLTON, /Mo.	(1841-52;30;Red,Brown,Green,Black)	60.00
CARROLLTON/Mo.	(--;33.5;PAID[box];Black)	75.00
CASSVILLE/MO	(1863;25.5;Black) Soldiers letter	40.00
CHAPEL HILL/MO.	(1851;31;PAID;3[C];Black)	60.00
CLARKSVILLE /MO	(1839-50;DC-28.5;Black)	85.00
COLUMBIA/Mo.	(1831;serrated 30;Red)	250.00
Same, /MO.	(two types)(1832-33;31;Black)	85.00
Same/-(1837-39;--;--)		55.00
Same/MO.	(1839-51;30.5;PA10,5[C];10[C];3[C];Red,Orange,UltraMarine,Green,Black)	25.00
Same/Mo.	(1860-61;33;FREE[C];Red)	65.00
Same/MO	(1863;DC-30.5;YMDD;Due 6[oval];Black)	55.00
DADEVILLE/MO.	(1857;32;PAID;Black)	50.00
DANVILLE/MO	(1863;26;Black) Transatlantic use	50.00
DE KALB/Mo.	("o"high)(1858-59;32;FREE;Brown,Green)	55.00
EDINA/Mo.	(1850's;32;Black)	60.00



FAR WEST MO (1838-39;arc 33x21;Red;Black) 850.00

The reader's attention is called to the remarkable similarity between the FAR WEST Mo/MO arcs and the 32x20 red KIRTLAND O. arc of 1842-43. When the Mormons moved from Kirtland to Far West in 1838 they left behind many friends and family members. When the Kirtland post office on Feb. 3, 1842 changed its name from Kirtland Mills to Kirtland perhaps Postmaster Nathan Daggett fashioned a new town marking to closely resemble the marking he had seen on incoming letters from Far West Missouri.

FAYETTE/Mo.	("o"high)(1831;31;Black)	100.00
Same/Mo.	(1840-51;31;5[C];10[C];Red,Black)	15.00
FAYETTEVILLE/MO	(1862;--;Paid 15 Cents[ms];Black Transatlantic use to France	80.00
FORT LEAVENWORTH/MO	See Missouri Country	---

FRANKLIN,
MO.

FRANKLIN, /MO.	(Roman letters)(1822;SL-26x9;MDD below;FREE;Black)	850.00
Same	(Roman letters)(1823;SL-26x9;FREE;Black)	850.00
Same	(slanting letters)(1823;SL-28x9;FREE;Black)	850.00
FREDERICK/Mo	("o"high)(1843;30;Green)	80.00
FREDERICK TOWN/MO	(1845;34;PAID;Blue)	85.00
FREDERICK TOWN/MO	(1847;30;10;Red,Blue,Black)	60.00
FREDERICKTOWN/Mo	(1846-48;30;PAID;5,10;Red,Blue,Black)	30.00

Town	Postmark	Dates Seen	Size	Color	Value
FULTON/MO.	("o"high)(1834-49;31;PAID;Black)				25.00
Same/Mo.	(1850-54;34.5;PAID;3,5;Red,Green,Black)				20.00

GALATIN MO.

GALATIN MO.	(1846;SL-30.5x2;Blue,Brown)	650.00
GALLATIN/MO	(1872;--;YD;Free[ms];Black)	35.00
GENTRYVILLE/Mo	(--;33;Black)	75.00
GEORGETOWN/MO	(1851-52;32.5;10;Black)	60.00
GLASGOW/MO.	(1842-52;31;FREE;PAID,neg.10[C];10,5[C];Red)	20.00
Same	("o"high)(1854;31.5;Red)	55.00
GRAND RIVER/MO	(1857;33;PAID;Black)	65.00
GREENFIELD/Mo	(--;31;Black)	65.00
Same/Mo.	(1854;30;FREE;5;Green)	65.00
GREENVILLE/MO.	(1854;30;FREE;5;Green)	50.00
HANNIBAL, Mo.	(1838;SL-24x2;MDD;Black)	750.00
HANNIBAL/Mo.	(1842-53;30;X,25;PAID,5;FREE;Red,Green,Black)	25.00
HARRISONVILLE/Mo	(1855;31;Black)	60.00
Same/MO	(1861;25.5;ms"free P. O. Business";Black)	55.00
HERCULANEUM/MO	(1837;29;Black)	85.00
HERMANN/Mo	("o"high)(1853;33;PAID/3[arc];Red,Black)	65.00
HERMAN/MO	(1861;26;PAID;Black) Soldiers letter	40.00
HIGH HILL/MO	(1860's;26;ms"P. O. B.";Black)	55.00
HILLSBORO/MO.	(1860's;28;ms"FREE/P. O. B.";Black)	50.00
HUNTSVILLE/MO.	(1851-54;34.5;Blue,Black,Green)	45.00



INDEPENDENCE/Mo.	(1838-50;30;X,10;PAID,FREE,5;Red,Blue,Green,Black)	25.00
Same/Mo.	(1850-53;34.5;10,40;Red,Black)	25.00
INDEPENDENCE/MO	(misspelled)(1850's-60's;DC-25.5;ms"Free/J. S. Green/U. S. S.";Black)	45.00
INDEPENDENCE/MO.	(1864;29.5;NOR;ms"O. B.";Black)	75.00
IRON MOUNTAIN/Mo.	(1852-54;31;PAID/3[C];Black)	40.00
IRONTON/MO	(1861;DLC-36;Black)	40.00
JACKSON/Mo	(1838-54;30.5;PAID,FREE,5;Black)	35.00

JEFF. BAR'KS. Mo.

JEFF. BAR'KS. MO.	(1831;SL-51x4;Black)	1000.00
JEFF BARRACKS MO.	(1831;rimless half circle 31;Black)	750.00
JEFF BARRKS/MO	(1834;DC-25;Yellow-brown)	250.00



JEFFERSON BARRACKS/Mo.	(1843-63;29.5;PAID,FREE;Blue,Green,Black)	45.00
------------------------	---	-------



JEFFN. CIT. Mo.	("N" & "o"high)(1827-36;32.5;FREE;Red,Black)	40.00
JEFFERSON CITY/MO.	(1837-49;31.5;FREE;PAID,5,10;Black)	20.00
Same/Mo.	(1849-52;32.5;PAID,5,10;Red,Black)	40.00
Same/Mo.	("o"high)(1850's-62;32;PAID,5;ADVERTISED[box];ms"Soldiers letter";Red,Black)	25.00
KANSAS/MO	(1850-52;33;PAID,5,10;Red,Black)	60.00
Same	(1857;33.5;Black)	60.00
KEYTESVILLE /MO	(1851;29;PAID,5,10;Red)	85.00
KIRKWOOD/MO	(1862;24.5;ms"Forwarded 3¢";Blue)	55.00
LEBANON-MO	(1862;--;PAID[framed by arcs];Black)	55.00
LEXINGTON/MO.	(1836-49;30;Blue,Brown,Black,Red)	30.00
Same/Mo.	(1849-52;33.5;PAID,5,10;Red,Black)	40.00
Same/Mo.	("o"high)(--;32.5;PAID/3[arc];Black)	60.00

MISSOURI

Town Postmark Dates Seen Size Color Value



LIBERTY/MO. (1834-37; 0-38x28; Red, Black) 250.00
 LIBERTY/MO. (1838-48; 32; FREE, PAID;
 Red, Blue, Green, Black) 25.00
 Same (1848-52; 30; PAID; Blue, Black) 25.00
 Same/MO (-; 33; PAID; Black) 35.00
 LINDEN/MO (1855; 32; Black) 55.00
 LIVINGSTON/MO (1861; 28; FREE; Black) 45.00
 LOUISIANA Mo (1827-30; 28; NOR; Brown) 225.00
 Same/MO. (1839-50's; 29.5; PAID/3[C]; Red, Black) 55.00
 Same/MO (1844-50; 30.5; 5[C]; Red, Blue, Black) 45.00
 MACON CITY/MO (c. 1857; 25; Black) 45.00
 MANCHESTER/MO. (1848; 30; Black) 60.00
 MARSHALL/MO. (1841-55; 30; PAID, FREE; Red, Blue) 30.00
 Same/MO. (-; 31; Black) 60.00
 Same/MO (1864; 25; PAID/3[arc]; Blue) 45.00
 MEMPHIS/MO. (1851; 30; Black) 60.00
 Same/MO (1851-60; 32.5; PAID 3.5, ms "P. O. Business";
 Black) 35.00
 MEXICO/MO (1850's-61; 25; Black) 50.00
 MIAMI/MO (1855; 37; 10[C]; PAID/3[arc]; Black) 65.00
 Same/Mo. ("o"high) (1854; 33.5; 5[C]; Red, Black) 65.00
 MIDDLE BROOK/MO. (1863; 23.5; YMDD; ms "Paid 3"; Black) 55.00



MINE A LA MOTTE /MO. (1843-49; 30; Blue) 75.00
 MISSOURI CITY/Mo. (-; 34; Black) 75.00
 MONROE C. H. /Mo (final "o"high) (1837; 0-30x26; NOR;
 Black) 500.00
 MONROE COURTHOUSE MISSOURI (1840; 32; Black) 225.00
 MONROE C. H. Mo (1839-40; 32; Black) 65.00
 Same/MO. (1840-41; 31.5; Black) 75.00
 MONTICELLO/Mo. (1838; 31; Green) 75.00
 Same/MO. (1855; 32.5; PAID; 5; Black) 55.00
 MOUNT VERNON/MO. (1850; 30.5; Black) 55.00
 Same/MO (1855; 32.5; PAID 3.5; Black) 55.00
 NEW MADRID. MO (1837-40; 26; Black) 50.00
 NEW MADRID/Mo (1848; 24; Black) 75.00
 Same/MO. (-; 31; Red) 60.00
 Same (-; 31.5; YMDD; PAID; Reddish brown) 60.00
 Same, Mo. (1849-51; 33; Red) 45.00
 OREGON/Mo. ("o"high) (1855; 32; PAID/3[arc]; Black) 55.00
 OSEOLA/MO (1861; 26; FREE[box]; Congressional frank[ms];
 Black) 85.00
 OTTERVILLE/MO. (1861-62; 37; PAID, DUE/3,
 ms "Soldiers Letter"; Black) 55.00
 Same (1862; 25; DUE/3, ms "Soldiers letter"; Black) 55.00
 PACIFIC/MO (1860's; 25; PAID[box]; Black) 45.00



PALMYRA Mo. ("o"high) (1831-49; 31; PAID, FREE;
 Red, Black) 20.00
 Same/Mo. (1850-55; 34.5; PAID/3[C]; PAID 5; Black) 40.00
 PARIS/MO. (1844-58; 30.5; FREE; Red, Blue, Black) 45.00
 Same/MO (-; 25; PAID/3[C]; Black) 50.00
 PERRYVILLE/Mo. (1845-51; 30; PAID; Red) 55.00
 PILOTS KNOB/MO. (bottom of "S" removed) (1860's; 31.5;
 Black) 40.00
 PILOT KNOB/MO (1860's; 26; Due 3[box],
 ms "Soldiers Letter"; Black) 45.00
 PLATTE CITY/MO. (1841-54; 30; PAID, FREE; Green, Black) 25.00

Town Postmark Dates Seen Size Color Value



Same/Mo (1850's-61; 34; Black) 45.00
 Same/MO (1862-64; 26; PAID[box]; Black) 45.00
 PLATTSBURG/Mo (1845-55; 30; PAID; Red, Black) 25.00



PORTAGE D'S SIOUX/MO. (-; 33; PAID; Black) 95.00
 PORTAGE DES SIOUX/MO. (-; -; -) ---
 POTOSI/Mo. (1851-52; 30.5; 5[C]; Red-brown) 45.00
 Same (Green) 60.00



REINDEER Mo. (1853; 35; PAID; 3; Black-brown) 85.00
 RICHMOND/MO (1841-53; 31; PAID; Blue, Black, Brown) 35.00
 ROCHEPORT/MO. (1840-55; 30; PAID; 5, X, 3; Red, Black) 20.00
 *ROCK PORT/MO. (1849; 31; PAID; Black) ---




ROCKPORT/MO (1862; 25; PAID[box]; FREE[box]; Black) 55.00
 ROLLA/MO (1861-62; 25; Due 3; PAID[box]; PAID/3[C];
 Black) 25.00
 Same (1863-64; DC-25.5; YMDD; Due 3; Black) 25.00



ROWLETT/MO. (1850's; 26; PAID/3[C]; Black) 55.00
 RUSSELLVILLE/Mo. (1856; 29; Black) 55.00



ST. CHARLES/MO ("T"high) (1822-23; neg. letters in arc &
 circle 27x28; Red, Black) 600.00
 ST. CHARLES/Mo. (1823, 24; Black) 125.00
 St. CHARLES/Mo. ("l"high) (1840-51; 30; PAID; 5, 10,
 neg. 5 in solid square; Red, Blue, Black) 20.00
 St. GENEVIEVE/MO. (1855-63; 30; Due 3; Black) 40.00



St. JOSEPH/Mo. ("l"high) (1845-51; 30; PAID; 5, X; Red, Black) 25.00

MISSOURI

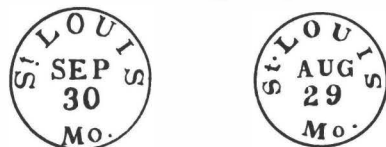
Town	Postmark	Dates Seen	Size	Color	Value
ST. JOSEPH/MO. ("T"high)	(1851-53;32;PAID/3[C];5;Black)				25.00
Same/Mo. ("T"&"o"high)	(1855;32.5;5;FREE;Black)				40.00
Same	30mm				35.00
Same/1858/MO. (1858;DLC-35.5;FREE;Black)					35.00
SAINT JOSEPH/MO. (1861;DC-26;Due 3[ms];Green)					60.00
SAINT JOSEPH/MO. (1865;DC-29;YMDD;Black)					45.00



ST. LOUIS Mo. ("T"&"o"high)	(1821-33;30;Red,Black)	45.00
(Part of the "T" from the old territorial postmark reappeared as the marking wore down.)		



St. LOUIS/Mo. ("T"&"o"high)	(1834-37;30;PAID;Black)	25.00
St LOUIS/Mo. (1837-40;30;PAID;Blue,Black)		25.00



St. LOUIS/Mo. ("T"high)	(1841-47;30.5;PAID;Red)	25.00
Same(1846;P. O. Business, Jno. M. Wimer P. M. [ms]; Black)		250.00
St LOUIS/Mo. (1846-47;30;PAID;PAID[arc];Red)		25.00
Same(1846-47;P. O. Business, Jno. M. Wimer P. M. [ms]; Black)		250.00



St LOUIS Mo./5 ("T"high)	(1847-50;29;PAID[arc];Red)	20.00
Same/10 ("T"high)	(1847-50;30;PAID[arc];STEAM 5,10; Red)	15.00
(No town mark) (ca. 1845;MDD[SL];2[C-13];Red) Drop rate 75.00		



SAINT LOUIS Mo./5,10 (1850-54;34;Red,Black)	35.00
Same/3 (1851-52;33.5;PAID;PAID/3[oval];Black)	40.00



SAINT LOUIS/Mo. (1851-54;33.5;PAID,XX,PAID/3[oval]; FREE;Black,Red)	25.00
---	-------

Town	Postmark	Dates Seen	Size	Color	Value
SAINT-LOUIS/MO. (heavy rim & letters)	(1853-54;33; FREE,PAID/3[oval];15;Black)	40.00			
ST-LOUIS/PAID/1 CT (1852-53;27;Black)		50.00			



ST-LOUIS (1852;31;20;PAID/PART;Black)		
TransAtlantic use to Switzerland		70.00
SAINT LOUIS/MO. (1850's;32.5;PAID/3[DLC];Black)		35.00
Same MO./5 Cts. (1855;33.5;Black)		60.00
Same,MO (1861;33;DUE 3;Black)		25.00
Same,/MO. (1857-59;32.5;YMDD;Paid/15[box];DUE 3; PAID.5;PAID/24[box];PAID/30[oval];PAID/60[oval]; FORWARDED;Black)		75.00
ST. LOUIS/MO. (1860's;28;Blue)		40.00
SAINT LOUIS Mo./DEAD (1862;32;Black)		75.00
ST. MARY'S LANDING/MO. (1849;29;Black)		75.00
SARCOXIE/Mo. (1846-49;30;PAID;Black)		60.00
SAVANNAH/Mo (1844-49;30;X;PAID;Red,Black)		35.00
Same/MO (1850's-60;33;PAID 3,5;Black)		35.00
SEDALIA/MO. (1860's;32;ms"Soldiers Letter";Black)		45.00
Same/MO (1860's;27;Due 3[box];Black)		40.00
SHELBYNA/MO. (1860;25;ms"POB/Free";Black)		55.00
SMITH CITY/Mo. (c. 1862;--;PAID 3[ms];Blue)		40.00
SPRINGFIELD/Mo. (1838-50;30;PAID, FREE 5, 10, X; Red,Green,Black)		25.00
Same(--;30.5;PAID,10);Red)		50.00
Same/MO. (1853-60's;33;PAID,DUE 3;Black)		30.00
Same(--;30;Black)		50.00
Same/MO (1862;DC-26;YMDD;Due 3;Black)		40.00
STRACUSE/MO (1864;26;Black)		50.00
TIPTON/MO (1863;26;PAID[box];Due/3[oval];Black)		55.00
TROY/Mo ("o"high) (1839;28;PAID;Blue,Black)		75.00
Same/Mo. (1841-49;31;PAID;Red,Black)		35.00
WARRENSBURG/Mo. ("o"high) (1842-43;30;PAID; Red,Blue)		70.00
Same(Green)		75.00
Same/MO (1864;23;Black)		75.00
WARRENTON, MO./C. F. BOSWELL P. M. (1862;--;Black)		150.00
WARSAW/MO. (1845-61;30;PAID, FREE, DUE 3, 5, 10; Red,Green,Black)		20.00
WASHINGTON/MO. (1850's-60's;33.5;FREE;Black)		35.00
WESTON/Mo. (1842-53;31;PAID, FREE, 5[large & small]; 10,3;Red,Black)		25.00
Same ("o"high) (1853-65;32.5;5;DUE 3,PAID/3[arc]; PAID/3[C];Red,Black)		25.00
WEST POINT/MO (1850's;25;Black)		50.00



WEST PORT/-/Mo- (1850-51;28.5;5,10;Red)	100.00
WESTPORT/MO (1853;31.5;5;Black)	100.00
Same/Mo ("o"high) (1854;32.5;Black)	75.00
Same/Mo. (--;32;YMDD;10;Red)	40.00
WILLIAMSBURG/Mo(--;30.5;Black)	75.00

MANUSCRIPT TOWN MARKS

Town	Dates Seen	Value
Alexandria	1825-48	30.00
Allen	1862	55.00
Allendale	1862	100.00
Anceton	1850's	55.00
Apple Creek	1832-44	40.00

MISSOURI

Town	Dates Seen	Value	Town	Dates Seen	Value
Araton	----	55.00	Commerce	1847, 1862	50/35.00
Arbella	1862	55.00	Concord	1845-46	40.00
Arcadia	----	55.00	*Cooke's Store	1852	---
Arrow Rock	1832-50	30.00	Cote Sans Dessein	1827-28, 1843	100/40.00
Ashley	1846-50's	40.00	Cottleville	1848-51	35.00
Ashley Mills	----	---	Coulters Store	1840's	55.00
Ashton	1854-55	40.00	Cow Creek	1836-53	30.00
*Athens	1845	---	Crab Orchard	1849	125.00
Auburn	1836-47	25.00	Cranton	1840	60.00
Augusta	1843-47	40.00	Creve Coeur	1856	45.00
*(1)Austin	1848	---	Crisp Prairie	1845	55.00
See Iowa statehood Ms. section for note under this town regarding Missouri-Iowa border dispute.			Dade C.H.	1847-50	40.00
Ayersville	1861	50.00	Dadeville	----	45.00
Bagdad	1854	45.00	Dallas	1850	55.00
Baileys Landing	1838-45	50.00	Danville	1842-43	50.00
Barensview	1838	45.00	Daviess Prairie	1841	55.00
Barrens	1827	55.00	Deep Water	1861	45.00
Barry	1838-49	25.00	DeKalb	1841	35.00
Bason Knob	1855	55.00	Des Moines	1835	75.00
Batesville	1842-47	40.00	St. Francisville established Aug. 26, 1833 under the name Des Moines, changed to St. Francisville June 11, 1836. The military personnel at Ft. Des Moines[#1], 10 miles to the north, utilized the Des Moines post office until the Ft. Des Moines post office was established in late 1835.		
Bellair	1849-53	25.00	Des Peres	1849-54	30.00
*Bellefonte	1844	---	Dover	1838-47	40.00
Belleville	1850's	25.00	Dry Glaze	1847	55.00
*Belleplaine	1843	---	Eaton	1854	50.00
Benton	1827, 1836	75.00	Edina	1843-48	30.00
Bethany	1851-52	40.00	Elk Horn	1841	55.00
Bethpage	1849	35.00	*Elk Mills	1849	---
Big River Mills	1841	50.00	Ellisville	1847-49	45.00
Blacksnake Hills	1842	350.00	Elm Grove or Elm Grove Clay Co.	1838-39	65.00
St. Joseph established 1840 as Blacksnake Hills, changed to St. Joseph in 1843.			Elm Wood	1855	55.00
Blanket Grove	1861	55.00	Enterprise	1843-47	35.00
Bloomfield	1841	45.00	Ewingville	1828-29	75.00
Bloomington	1842-47	30.00	Fair Point	1857	55.00
Bluffton	1823-24	75.00	Farmington	1827-46	60/30.00
Boeuf Creek	1858	125.00	Fayette	1827-42	60/40.00
Bolivar	1840-47	45.00	Fee Fee	1840-49	35.00
Bonhomme	----	45.00	Femme Osage	1831	60.00
Boonville	1823-36	50.00	Fieldsborough	1835	60.00
Bowling Green	1831-50	35.00	Flat Rock	1849	50.00
Boyds Store	1839	75.00	Flint Hill	1850-52	35.00
Bremen	1854	55.00	Florida	1836-51	60/30.00
*Bridgeport	1838	---	Florisant	1828-53	40.00
Bridgeton	1848-55	35.00	Forsythe	1852	50.00
Brookville	1845	40.00	Fort (or Ft.) Osage (Cooper Co)	1824-25	250.00
Brown	1860	55.00	Same (Jackson Co)	1826-46	150.00
Brunswick	1836-42	30.00	Fort Scott See Missouri Country		
Buck Prairie	1849	50.00	*Four Mile Prairie	1832	---
Buena Vista	1849	50.00	Fox Creek	1846	75.00
Buffalo	1846-49	40.00	Frankford	1831-62	40.00
Caledonia	1833-44	20.00	Franklin	1822-45	75/35.00
Calhoun	1842-54	20.00	Fredericktown	1833-44	40.00
California	1844, 1849-50's	75.00	Fruits	1829	60.00
Cambridge	1846	40.00	Fulton	1826-42	50/40.00
*Camden	1843	---	*Gallatin	1842	---
Camden Point	1843	55.00	Gasconade C.H.	1833-39	65.00
Camp Branch	----	40.00	*(1)Gaston	1849	---
Canton	1847-52	30.00	See note under Austin in Iowa statehood Ms. section.		
Cant. Leavenworth	See note Mo. Country & Unorganized Terr.				
Cap au Grey	1852	50.00	Gentry C.H.	1848-49	55.00
Cape Fare	1854	50.00	Georgetown	1841-47	30.00
Cape Girardeau	1822-37	75/30.00	Glasgow or Glasco	1831-49	45.00
Carrollton	1834-41	60.00	Glenfinlas	1852	50.00
*Carthage	1849-51	---	Grand Pass	183-49	40.00
Cassville	1863	35.00	Grand River	1850's	55.00
Centerville	1835	35.00	Greene	1850's	55.00
Chalk Level	1853	65.00	Greenfield	1844-48	45.00
Chantilly	1850's	55.00	Greenville	1847-48	35.00
Chariton	1825-42	75/30.00	Griswold City	1844	45.00
Chariton Mills	1847	35.00	Hainesville	1848-61	40.00
Chelville	1855	55.00	Hallsas Creek	1853	55.00
Chesterfield	1851	85.00	Hannibal	1830-49	85/55.00
Chillicothe	1839-49	50.00	Hanson	1851	55.00
City of Jefferson	1834-38	75.00	Harmony	1832-63	40.00
Clarks Fork	1851	55.00	Harrisonville	1831-52	40.00
Clarksville	1822-54	75/35.00	*Haw Creek	1844	---
Clay C.H. (or Ct)	1823-31	100.00	Hawk Point	1847-50	45.00
Liberty established in 1822 as Clay Court House, name changed to Liberty in 1829.			Haynesville	1848	50.00
Clinton	1835, 1851-53	65/55.00	Herculaneum	1823-48	65/35.00
Cocks Mill	1847	135.00	Hermann	1844-52	55.00
Cole Camp	1840-48	60.00	Hibernia	1842-49	40.00
Columbia	1827-51	60/20.00			
Columbus (Late Blackwater PO)					
Johnson Co.	1837	70.00			

MISSOURI

Town	Dates Seen	Value	Town	Dates Seen	Value
Hickory Grove	1841-53	20.00	Milan	1852	55.00
High Creek	1848	50.00	Mill Creek	1848	55.00
High Hill	1852	55.00	Millersburg	1832-53	35.00
Hillsboro	1841-51	30.00	Milton	1842	55.00
Hillsborough Station	1858	45.00	Milton Hill	1839	40.00
Hills Point	1844	45.00	Mine a La Motte	1842,1853	55.00
Houses Spring	1843-45	25.00	Mine Au Burton	----	85.00
Houston C.H.	1830	75.00	Mirabile	1850	50.00
Huntsville	1831-50	35.00	Missouriton	1843-60	35.00
Hydesburg	1838	55.00	Moniteau	1835	65.00
Iatan	1853-59	30.00	Monroe C.H. Court House.	1833-40	60.00
*Iberia	1843	---	Montgomery City	1850-59	25.00
Independence	1828-47	80/45.00	Monticello	1832-49	35.00
*free L.W.Boggs P.M.	1828	---	Mt. Carmel	1843	50.00
*FREE W.H.Ashley	1832	---	Mt. Hope	1843-50	35.00
Indian Creek	1845-47	35.00	*Mt. Pleasant	1838	---
Iron Mountain	1847-53	35.00	*Mount Prairie	1834	---
Jackson	1823-46	50/25.00	Mt. Vernon	1848-49	40.00
Jackson Point	1850	55.00	Naves Store	1839-45	40.00
Jake's Prairie	1832-62	55.00	Naylor's Store	1837-41	45.00
Jamestown	1822	125.00	Neosho	1841-50	50.00
*Jefferson Barracks (or Barks)	1828,1829-38,1863	125/80.00	New Ark (Newark)	1845-50	40.00
Jefferson (or Jeff) City	1826-38,1849	65/30.00	New Bloomfield	1833-56	35.00
See also City of Jeff(erson), this section. Missouri's first general assembly convened in St. Louis in Sept. 1820. On Dec. 31, 1821 the rudimentary "City of Jefferson" was selected as Missouri's permanent capital, but until a capitol building and governor's mansion were built the general assembly met at St. Charles. When the general assembly finally moved to Jefferson City in 1826 the community still consisted of only 31 families.			*New Caledonia	1827	---
Jonesboro	1831-39	50.00	New Franklin	1847	85.00
Jones Tan Yard	1843-50	50.00	New Hope	1842	40.00
Kansas	1846-50	200.00	New London	1826-49	65/35.00
The Kansas City post office was first established 1846 as Kansas, name changed to Kansas City in 1861			New Madrid	1828-36,1845-51	40/30.00
Keytesville	1834-52	40.00	New Market	1841-53	40.00
Kidder	1862	55.00	Newport	1823-25	75.00
Kingston	1846-52	45.00	New Santa Fe	1856	30.00
Lacy's Creek	1843	50.00	*Old Jefferson	1839-40	---
La Grange	1839-52	25.00	Old Mines	1829-50	45.00
Lake Spring	1850's	40.00	Olivers Prairie	1853	---
LaMine	1849-56	35.00	Oregon	1844-53	35.00
Lancaster	1850-52	25.00	Orleans	1850's	55.00
Lebanon	1850's	40.00	Oseola	1844-46	35.00
*Lewiston	1833-34	---	Owens Station	1838	50.00
Lexington	1825-48	65/40.00	Owensville	1846	55.00
Liberty	1832-39	40.00	Palestine	1835-48	25.00
*Licking	1851	---	Palmyra	1823-51	65/35.00
Linden	1840-52	30.00	*Panothos	1836	---
*Lindley	1861	---	*Papinville	1848	---
Linn	1845-52	---	Paris	1841-42	40.00
Linneus	1846	45.00	Parkville or Parksville	1845-51	35.00
Lisle	1838-46	40.00	Paseo	1854-56	35.00
Little Osage	1839-47,1857	45.00	*Paton	1827	---
*Little Piney	1838	---	Pay Down	1861	125.00
*Locust Creek	1839	---	Paynesville	1833-55	30.00
Lone Jack	1843-53	45.00	Penneys	1854	75.00
Loose Creek	1858	65.00	Perkins	1827	80.00
Lost Village	1840's	55.00	Perryville	1828-42	60/40.00
Louisiana	1823-34	80/40.00	Petit Saw Bluffs	1829	110.00
Louisville	1854	55.00	Pilot Grove	1834-48	40.00
Loutre Island	1825-45	70/35.00	Pinckney	1835	85.00
Loutre Lick	1827	65.00	*Pine Bluff	1843	---
Lowndes	1846	75.00	Pisgah	1831-53	40.00
Lucys Creek	1843	45.00	Platte	1838	75.00
Madisonville	1851	50.00	Platte City	1840,1862	75/55.00
Manchester	1843-49	25.00	Platte River	1854	55.00
Maramec Iron Works	1837	65.00	Plattsburgh,Plattsburg	1836-47	50.00
Marion	1825-45	65/55.00	*Pleasant Gap	1841	---
Marion College	1836-42	75.00	*Pleasant Grove	1833-38	---
*Marron City	1852	---	Pleasant Hill	1847	40.00
Marshall	1842-49	40.00	*Pleasant Park	1845-46	---
Marthasville	1850-53	30.00	Point Labaddie	1831-34	55.00
Martinsville	1839	50.00	Portland	1838-52	25.00
Maryville	1849-52	55.00	Port William	1840,1849-50	55.00
Matthews Prairie	1826-46	65/35.00	Potosi	1823-49	50/20.00
McDonald	1840	55.00	Prairieville	1850	25.00
Medora	1862	55.00	Princeton	1836	55.00
Melville	1855	55.00	Prospect Hill	1852	55.00
Memphis	1850	55.00	*Providence	1846	---
Mexico	1843	45.00	Randolph	1850's	55.00
Miami	1839-49	35.00	Reindeer	1853-62	35.00
Middlebury	1850	45.00	Renicks Mill	1852	55.00
Middle Grove	1840's	55.00	Richmond	1831-49	35.00
Midway	1848-50	40.00	Richwoods, Rich Woods	1840-49	50.00
			Rives C.H.	1840-50	75.00
			Roanoke	1846-49	55.00
			*Rocheport	1835-48	---
			*Rockbridge	1846	---
			Rock House Prairie	1842-48	40.00
			*Rockland Mills	1842	---
			Rock Port	1850's	40.00

MISSOURI

Town	Dates Seen	Value
Rock Prairie	1854	30.00
Rockville	1845	90.00
*Rocky Ridge	1841	---
Roscoe	1848	55.00
Round Grove	1848-49	45.00
Round Hill	1840's	55.00
Round Prairie	1829	60.00
Russelville	1852-53	40.00
St. Charles	1820-39	70/20.00
Saint Clair	1861	25.00
St. Francisville	1838-50	35.00
See note under Des Moines, this section.		
St. or Ste. Genevieve	1829-38, 1843, 1855	40/20.00
St. Joseph	1844	100.00
See note under Blacksnake hills, this section.		
St. Louis	1826-33, *1846	40/---
St. Luke	1858	65.00
St. Mary's	1860	30.00
*St. Mary's Landing	1832	---
Saline	1843	55.00
Sandsville	1842	55.00
Sappington	1840-43	40.00
Sarcoxie	1839-43	40.00
Savannah	1849	35.00
Selma	1844	55.00
Sexton's	1837-41	40.00
Sharpsburg	1832-48	35.00
*Shawnee	1833-34	---
West Port established 1832 as Shawnee, name changed to West Port in 1834.		
Shelbina	----	55.00
Shelbyville	----	55.00
*Short Bend	1852	---
Sibley	1848-52	35.00
Silver Spring	1851-54	25.00
Smith City	1861-62	35.00
*Smithland	1847	---
Smiths Creek	1837	55.00
*Smithville	1845-50	50.00
Sni Bar	1854	50.00
Somerset	1845-51	40.00
South Point	----	55.00
Spanish Prairie	1848	65.00
Sparta	1843	40.00
Spencerburgh	1851-54	25.00
*Springfield	1836-42	---
Steelville	----	40.00
Sullivan	1860's	40.00
Sulphur Springs	1839	30.00
Sweet Home	1837-40	45.00
Tabo Grove	1832-34	65.00
Tallow Hill	1861	65.00
Thorps Mill	1842	150.00
Tippecanoe	1841	50.00
Trenton	1842-52	30.00
Troy	1825-38	65/35.00
Tully	1840-51	45.00
Union	1831-49	25.00
Utica	1838-39	40.00
Vannoys Mills	1861	55.00
Versailles	1838-47	30.00
Walnut Farm	1826-34	60/40.00
Walnut Forest	1837-50	55.00
Walnut Grove	1860's	55.00
Waltonham	1841	45.00
Warrensburg	1837-51	40.00
Warrenton	1840-50	35.00
Warsaw	1845	40.00
Washbourne Prairie	1841	65.00
Washington	1847	65.00
Waterloo	1835-56	50.00
Waverly	1824-26	60.00
Waynesville	1839	60.00
Wellsburg	1848-50	35.00
Wellsville	1861	55.00
West Ely	1836-43	40.00
West Locust	1855	55.00
Weston	----	100.00
West Point	1849-59	50.00
West Port (or) Westport	1834-60	55.00
See note under Shawnee, this section.		
West Prairie	1843	50.00
West Springfield	1855	55.00
Whitehall	1850-59	50.00
*Whites Town	1840	---

Town	Dates Seen	Value
Williamsburg	1836-48	35.00
Woods Mills	1832-52	40.00

(1) Transferred to Iowa after Supreme Court Decision of Jan. 3, 1851.

THE "MISSOURI COUNTRY"

Aug. 10, 1821 - May 29, 1854

The unorganized portion of Missouri Territory which was left when the State of Missouri was formed is frequently referred to as the "Missouri Country". This embodied the area north and west of the State and existed until May 30, 1854, when Kansas and Nebraska Territories were formed.

Cant Leavenworth(E)(June 16, 1829;Ms;Brown,Black) . . . 750.00
 *(L)(Jan. 8, 1838) . . . 750.00

*Cant Leavenworth
 Sept 28 Mo*

Cant Leavenworth Mo(E)(July 14, 1829;Ms;Black;Brown) . 750.00
 *(L)(June 10, 1837) . . . 750.00
 F. Leavenworth or Fort Leavenworth(E)(June 29, 1832;
 Ms;Black) . . . 1000.00
 (L)(Mar. 25, 1839) . . . 500.00



FORT LEAVENWORTH/Mo.(E)(May 17, 1839;C-30;PAID,
 FREE, 5, X, 3; Red, Black) . . . 75.00
 (L)(May 25, 1854) . . . 75.00
 Fort Scott(Mo)(E)(Oct. 7, 1844;Ms;Blue, Black) . . . 1200.00
 (L)(April 27, 1853) . . . 1200.00

The first day of a rate change greatly increases the value of a cover.

When the same marking is used for ten or more years, the early dates usually sell for more than the late dates.

Markings of the 1840's and 1850's listed in this catalog are sometimes found on covers with adhesive stamps.

MONTANA

AS IDAHO TERRITORY

March 3, 1863 - May 25, 1864

Montana post offices operating under the jurisdiction of Idaho Territory were Bannock City (Established Nov. 21, 1863), Hell Gate (established Jan. 13, 1864) and Virginia City (established Jan. 29, 1864).

Va City I.T.(May 20,1864;Ms;Paid 3[ms];Black) 600.00

TERRITORIAL PERIOD

May 26, 1864 - Nov. 7, 1889

POPULATION

1870 -- 21,000 1880 -- 39,000

Cut from Idaho Territory. Created by Act of Congress May 26, 1864. State created Nov. 8, 1889.

1867 Post Offices: Bannock City (1863), Blackfoot City (1866), Boulder Valley (1866), Cabinet Landing (1867), Deer Lodge City (1866),-Diamond City (1867), Flat Head (1867), Fort Benton (1867), Fort Shaw (1867), Gallatin (1867), Garfield (1867), Goldcreek (1866), Helena (1865), Hell Gate (1864), Jefferson Bridge (1866), Jefferson City (1866), Milk Ranch (1867), Missoula (1866), Montana City (1866), Nevada City (1865), Prickly Pear (1866), Sheridan (1866), Spokane (1867), Sterling (1867), Summit (1867), Trout Creek (1867), Virginia City (1864), Willowcreek (1867).



BANNAK CITY/M.T.(Sept.18,1864;C-37,NOR; PAID 3"3" ms]crossed out & DUE 6 added;Black) . 1200.00
BOZEMAN/MONT.(Oct.--,ca.1871-72;C--;free[ms];Black) . 500.00



PAID 3.

HELENA/MT(--;DC-26-13;PAID 3;Black) 600.00



HELENA/MONTANO(April 10,1866;C-25;PAID 3,Black) . . . 500.00
Same(Sept.20,1867;C-22;PAID[ms];Black) 400.00
VIRGINIA CITY/IDO(E)(Dec.8,1864;DC-28;Pd 3[ms]; 4 ring target cancel;Black) 500.00
(L)(April 11,1865;DC-28;Due 6[ms];4 ring target cancel; Black) 500.00
VIRGINIA CITY MON.'65(March 14,1865;DC--;Paid 3[ms]; 4 ring target cancel;Black) 650.00
VIRGINIA CITY/MONTANO(Dec.19,1865;C-27;Pd 3[ms]; Black) 400.00

NEBRASKA

POPULATION

1860 -- 29,000 1870 -- 123,000

AS UNORGANIZED TERRITORY

Aug. 10, 1821 - May 29, 1854

The U.S. Army established Fort Atkinson in 1819 on the Missouri River, about 16 miles north of present day Omaha. The fort, abandoned in 1827, became the site of Nebraska's first school, library, sawmill, grist mill and brickyard. During the 1820's the American, and other fur companies, set up trading posts at Bellevue and other points along the Missouri River. Until 1854, when Nebraska was made a territory, the federal government maintained Nebraska as Indian country. No white families were allowed to settle there. They were allowed to pass thru the area. In 1843 hundreds of pioneers began the "Great Migration" over the Oregon Trail thru Nebraska to Oregon. In the winter of 1847-48 more than 4,000 Mormon immigrants stayed in winter quarters near present day Omaha, before continuing on to Utah. Fort Kearny, Nebraska's second military post, was established in May 1846 on the Missouri River near present day Nebraska City, but in May of 1848 was moved west to a spot on the Platte River, near present day Kearney, so the troops could better protect emigrants on the Oregon Trail. It was here that Nebraska's first post office was established on July 7, 1849. Prior to this date, letters from Nebraska were commonly carried down the Missouri River to be deposited in Missouri post offices, a few examples of which here follow:

"Fort Atkinson Council Bluffs 2nd Novr. 1823" dateline on letter of Lt. G.W. Folger to the Sec. of War in Washington, marked "Official Business", carried by military courier to St. Louis where it entered the mail with a Nov. 23, 1823 ST.LOUIS postmark --

"Camp of Israel, Winter quarters Indian Territory April 1847" dateline on letter of Mormon emigrant. Contents state, "Direct your letters to ... Austion post office, Atchinson Co., Mo., to be forwarded to the Camp of Israel". This letter was hand carried to Boston where it entered the mail with a Boston cds of July 16, 1847 --

"Fort Kearney Nov. 13th 1847" dateline on letter of Pvt. Wm. Inghram. Letter was carried by military courier and entered the mail with a FORT LEAVENWORTH/Mo. cds of Nov. 23, 1847 --

Fort Kearny Oregon Route(May 1848;Ms;Black)
This is an unofficial military marking applied by the Ft. Kearny Quartermaster to a letter sent by an emigrant on his way to California. Dated "On the Plains May 21st 1848", it was carried by military courier to Ft. Leavenworth where it entered the mail with a FORT LEAVENWORTH/Mo. cds of June 14, 1848 --

Ft KEARNY O.R.(Oregon Route)(June 5,1852; ornate oval, eagle at top,stars below 47x31;Blue) . 4,000.00

TERRITORIAL PERIOD

May 30, 1854 - Feb. 8, 1867

Made from unorganized public domain, including part of the so-called "Missouri Country". Created by Act of Congress May 30, 1854. It should be noted that Fort Laramie had a post office established there on March 14, 1850. For administrative reasons it was attached to Oregon Territory until May 30, 1854. The post office was therefore in "Unorganized Nebraska Territory" prior to the establishment of Nebraska Territory. Please note the postmarks under Fort Laramie listings. Nebraska became a state Feb. 9, 1867. 1851 Post Offices: Fort Bridger, Fort Kearney.

Among the post offices listed in the 1856 Post Office Directory are: Fort Calhoun, Fort Kearney, Fort Laramie, Fort Pierce, Nahama City and Oklahoma City

1865 Post Office Guide lists: Bellevue, Brownsville, Camden, Columbus, Dakota, De Sota, Falls City, Fremont, Grand Island City, Kearney City, Lancaster, Niobrara, Nebraska City, Omaha City, Pawnee City, Ponca, Saint James, Tekamah, West Point and Tecumseh.

NEBRASKA

Town	Postmark	Dates Seen	Size	Color	Value
Albaville Nebr.	(Dec. 13, --; Ms; Pd 3[ms]; Black)				550.00
ASPINWALL, N. T. (E)	(Feb. 5, --; C-26; Black)				650.00
	(L)(April 9, 1857; PAID 3)				650.00
Belle Creek, Neb.	(Aug. 7, 1864; Ms; Black)				550.00
BELLEVUE N. T. (E)	(June 22, 1857; C-37.5; Red)				650.00
	(L)(Sept. 25, 1859)				650.00
Bennett's Ferry N. T. (E)	(May 19, 1856; Ms; Black)				550.00
	(L)(Aug. 25, 1856)				550.00
Black Bird N. T. (E)	(Aug. 11, --; Ms; Black)				550.00
	(L)(Aug. 25, --; Ms; Black)				550.00
(2) Boulder N. T.	(Oct. 3, 1860; Ms; Black)				750.00
BROWNVILLE/N. T. (E)	(Oct. 6, 1861; C-25; PAID; Blue)				550.00
	(L)(Oct. 29, 1861)				550.00
BROWNSVILLE/N. T. (-)	1858; C-36; PAID; Blue)				550.00
Columbus N. T.	(July 19, 1858; Ms; Paid 3[ms]; Black)				450.00
Cumming City N. T.	(May 8, --; Ms; Free O. W. Thomas P. M. [ms]; Black)				450.00
Falls City, N. T. (E)	(July 26, 1860; Ms; Black)				500.00
	(L)(March 3, 1862; Ms; PAID[box]; Black)				450.00
FALLS CITY/N. T.	(March 8, 1864; C-25; Black)				350.00
Florence Neb Ter	(May 2, 1862; Ms; Black)				500.00
Ft. Calhoun N. T.	(Jan. 1, 1865; Ms; Black)				650.00
FORT HALLECK/NEB. T.	(Nov. 27, 1864; C-30; Paid 3[ms]; Black)				750.00
(1) Fort Kearney	(July 23, 1854; Ms; Black)				750.00
(1) Fort Kearney N. T.	(Aug. 8, 1857; Ms; Black)				750.00
(1) FORT KEARNEY/N. T.	(June 8, 1863; C-26; Black)				650.00
	(1)(L)(Oct. 17, 1864; C-26; Black)				600.00
(1) FT. LARAMIE/O. R. (-)	C-31; PAID 3; Black)				---
(1) FT. LARAMIE/O. R. /5 (-)	C-31; Black)				---
(1) FORT LARAMIE (-)	C-31.5; C; Blue)				---

See Unorganized Territory for above three markings.



(1) FORT LARAMIE/N. T. (E)	(July 15, 1853; C-32.5; PAID/3 [arc]; Blue)				850.00
	(L)(Dec. 26, 1858)				750.00
FORT RANDALL/Neb. T.	(April 3, 1862; C-29.5; Black)				750.00
FORT RANDALL/N. T.	(July 2, 1862; C-25; Black)				650.00
Genoa Neb	(March 1, 1866; Ms; Black)				550.00
Gregory Neb	(May 2, 1864; Ms; Black)				500.00
KEARNEY CITY Neb.	(July 2, 1865; C-25.5; Black)				650.00
Neb. Center	(May 10, 1861; Ms; J. E. Boyd, PM; Black)				550.00



NEBRASKA CITY/N. T.	(March 31, 1859; C-30; PAID; Black)				450.00
Same	(Sept 20, --; C-34; FREE; Black)				450.00



Same	(Feb. 24, 1864; DC-25; FREE[box]; Black)				350.00
Same	(July 25, c. 1858; C-25; FREE[box]; Blue) On cover with free frank of P. M. at Nemaha Falls N. T.				450.00
Omaha City N. T.	(1855; Ms; Black)				650.00

Price depends on demand as much or more than on rarity. Many statehood town postmarks exist in very small numbers, yet are reasonably priced

Town	Postmark	Dates Seen	Size	Color	Value
OMAHA CITY/N. T.	(Aug. 10, 1857; C-33; PAID; Free; Black)				650.00
OMAHA CITY/NEB. (E)	(Jan. 12, 1863; DC-26, YD; FREE; Black)				200.00
	(L)(Oct. 15, 1864) On envelope with U.S. military imprint "Ordnance Department, OFFICIAL BUSINESS", signed by Brig. Gen. A. B. Dyer, Chief of Ordnance.				
Oreapolis N. T.	(April 2, 1860; Ms; Black)				500.00



*Willy to Sherman
Otoe City N.T.*

Otoe City N. T. (-)	1858; Ms; Free PM frank; Black)				550.00
---------------------	---------------------------------	--	--	--	--------



PLATTSMOUTH/NT (-)	C-36; Black)				650.00
Plum Creek N. T.	(Feb. 16, 1866; Ms; Black)				500.00
ROCK BLUFFS/N. T.	(July 20, 1859; C-; PAID; Black)				450.00
St. Stephen Neb	(July 17, 1866; Ms; Black)				500.00
Syracuse N. T.	(Nov. 21, c. 1861; Ms; FREE[box], R. C. Thompson P. M. [ms frank]; Black)				550.00
WOOD RIVER CENTRE, N. T.	(month-day in ms) (June 28, 1861; enclosed in adv. box 40x28; J. E. Johnson PM, Free; Black)				750.00
Wood River Centre	(Aug. 1, 1861; Ms; PM free; Black)				650.00

- (1) This office originally attached by P.O. Dept. to Oregon Territory.
- (2) Transferred to Colo. Terr. Feb. 28, 1861.

There are still about 150 post offices listed in Nebraska Territory from which no town postmarks have been reported.

STATEHOOD PERIOD

State created Feb. 9, 1867

Too late for stampless covers

Prices are for fine strikes on fine covers.

Read the contents of your covers. Historical contents may be of greater value than the postal markings.

NEVADA

NEVADA

AS UTAH TERRITORY

Sept. 9, 1850 - March 1, 1861

The following post offices were established in present day Nevada while it was a part of Utah Territory: Carson City (1858), Carson Valley (1852), Silver City (1860), and Virginia City (1859).

Carson City U.T. (July 28, --; Ms; Black) 1000.00
 Carson City (Dec. 22, --; Ms; Paid 10[ms]; Black) 1000.00

CARSON CITY, U. T.

CARSON CITY, U.T.(E)(Nov. 22, 1860; SL-35x2.5; Pd 10[ms]; Blue) 1000.00
 (L)(Dec. 12, 1860; Paid 10[ms]) 1000.00
 CARSON CITY, U.T. (June 12, 1861; SL-42x2; Pd 10[ms]; Blue) 1200.00

*Carson Valley
July 23*

*Carson Valley (July 23, 1852; Ms; FREE; Black) --



CARSON VALLEY/U.T.(E)(July 27, --; C-31; Black) 2000.00
 (L)(Dec. 24, 1857; C-31; Paid 10[ms]; Black) 2000.00

*Silver City U.T.
Oct. 8, 1860*

Silver City U.T. (Oct. 8, 1860; Ms; Paid 10[ms]; Black) 500.00
 Virginia City U.T. (Aug. 14, 1860; Ms; Paid 10 cents[ms]; Black) 850.00
 Same (Aug. 14, 1860; Ms; Paid 3 Cts[ms]; Black) 850.00
 VIRGINIA CITY/UTAH (Nov. 12, 1860; C-37; Paid 10[ms]; Black) 1000.00

NEVADA TERRITORY

POPULATION

1860 -- 7,000 1870 -- 42,000

Territory of Nevada created by Act of Congress March 2, 1861
 State created Oct. 30, 1864

1864 Post Offices: Amador, Austin, Canon City, Carson City, Clifton, Crystal Peak, Dayton, Esmeralda, Franktown, Genoa, Gold Hill, Humboldt City, Jacobsville, Mammoth Ledge, Mill City, Ophir, Palmyra, Ragtown, Ruby Valley, Silver City, Star City, Steptoe, Truckee Meadows, Unionville, Virginia City, Washoe City. (See "A Century of Nevada Post Offices", by Walter Frickstad and Edward W. Thrall; "Nevada Post Offices", by James Gammitt and Stanley Paher.)

CARSON CITY U.T.(E)(June 5, 1861; SL-35x2.5; Pd 10[ms]; Blue) 1000.00
 (L)(June 30, 1861) 1000.00
 CARSON CITY U.T. (June 12, 1861; SL-42x2; Pd 10[ms]; Blue) 1000.00

Town Postmark Dates Seen Size Color Value



CARSON CITY/U.T.(E)(Sept. 13, 1861; C-26; pd 10c[ms]; Blue) 1000.00
 (L)(Dec. 3, 1861; Pd 3c[ms]) 1000.00
 Since Nevada was cut from Utah Territory, early postmarks may still use "U.T."
 C.V. (Carson Valley)(E)(Nov. 4, 1861; Ms; Pd 10[ms]; Black) 1000.00
 (L)(Jan. 26, 1862; Pd[ms]) 1000.00
 ESMERALDA/N.T. (March 14, 1864; C-33; PAID/3; Black) . . 1200.00

*Fort Churchill, N.T.
Aug 18, 1861.*

Fort Churchill N.T. (Aug. 18, 1861; Ms; Paid 10[ms]; Black) . 1000.00

*Silver City 28
Dec 28 61*

Silver City UT (June 25, 1861; Ms; Paid 10cts[ms]; Black) On patriotic cover 1200.00
 Silver City NT(E)(July 13, 1861; Ms; Paid 10[ms]; Black) . . . 850.00
 (L)(Dec. 3, 1861; Ms; Paid 3[ms]; Black) 800.00



VIRGINIA CITY/UTAH(E)(July 11, 1861; C-36; Paid 10[ms]; Black) 1500.00
 (L)(Aug. 15, 1861; Paid 10[ms]; Black) 1200.00
 Same(E)(Oct. 11, 1861; Paid 10[ms]; Blue) 1500.00
 (L)(Oct. 25, 1861; Paid 10[ms]; Blue) 1200.00
 VIRGINIA CITY/N.T.(E)(Dec. 26, 1861; C-26; PAID, 10[ms]; Black) 1000.00
 (L)(Jan. 14, 1862; PAID, 10[ms]) 1000.00
 Washoe City, N.T. (Sept. 1, 1862; Ms; Paid 10[ms]; Black) . . 1200.00

Price depends on demand as much or more than on rarity.
 Many statehood town postmarks exist in very small numbers, yet are reasonably priced

Please report unlisted markings to the publisher, and include a photocopy of the marking whenever possible.

NEW HAMPSHIRE

One of the thirteen original colonies

COLONIAL PERIOD

Population

1790 - 142,000	1830 - 269,000
1800 - 184,000	1840 - 285,000
1810 - 214,000	1850 - 318,000
1820 - 244,000	1860 - 326,000

Joined the United States June 21, 1788. Colonial postmark period ended Sept. 21, 1788.

BRITISH COLONIAL PERIOD

Pescqt 8

Pescqt("t"high)(Piscataqua)(Feb.21,1743;Ms;Black) 3500.00

Piscat: a

Piscat:a("a"high)(Piscataqua)(1745;Ms;Black) 3250.00

Piscataqua

Pisa.(Piscataqua - later Portsmouth)(Nov.11,1757;Ms;Black) 2750.00

P Sh 18

P Sh(E)(July 18,1757;Ms;Brown) datelined London 3000.00

Pth Gwt gr 16

(L)(May 8,1762;Ms;Black) datelined Guadeloupe 3000.00

Pis 16

*Pisa.(Piscataqua)("a"high)(Sept.7,1759;Ms;Black) 2750.00

Pisa 8

*Pisa.(long"s")(Piscataqua)(Aug.,1763;Ms;Black) ---

P Dwt gr 16

P(Portsmouth)(E)(June 5,1767;Ms;Black) 1750.00
 (L)(Aug.8,1774) 1500.00

Town Postmark Dates Seen Size Color Value

**PORTSMOUTH
 APR:7**

PORTSMOUTH(E)(Feb.24,1775;SL-51x5,MDD below;Black) 2000.00
 (L)(April 7,1775) 1750.00

**AMERICAN CONGRESS
 AND CONFEDERATION POSTMARKS**

Portsmo.("o"high)(July 25,1776;Ms;Black) ---

**PORTSMOUTH
 NOVEMBER 8**

PORTSMOUTH(Type A)(E)(July 19,1783;SL-31x3,MDD below;Red) 400.00
 (L)(Aug.12,1785) 350.00

**PORTSMOUTH
 MARCH 9**

PORTSMOUTH(Type B)(E)(Oct.17,1785;SL-33x3,MDD below;Red) 350.00
 (L)(Nov.2,1787) 300.00
 (E)(March 18,1788;Black) 300.00
 (L) See State ---

PORTSMO ,SEP .9

PORTSMO,(Type C)(E)(Sept.9,1787;SL-26x3,MDD;Black) 400.00
 (L)(Sept.16,1787) 350.00

**PORTSMOUTH
 OCTOBER 13**

PORTSMOUTH(Type D)(July 14,1786;SL-35x3,MDD below;Red) 350.00
 (E)(Dec.20,1787;Black) 275.00
 (L)(May 18,1788) 275.00

PORTS MOUTH

PORTSMOUTH(Type D1)(Feb.21,1788;SL-32x3,MDD;Black) 300.00
 PORTSMOUTH(Type E)(E)(Dec.20,1787;SL-34x3;Black) 300.00
 (L)(Jan.5,1787;Red) ---

STATEHOOD PERIOD

Effective Sept. 22, 1788

HANDSTAMPED TOWN POSTMARKS

(Circle handstamps unless otherwise noted:
 SL - straightline, O - oval, arc, box, etc.)

ACWORTH/N.H.(1850-51;32;PAID,3,5,10,FREE;Black) . . . 15.00
 Same(with "10"over"5";Black) 25.00
 Same(1851;large fancy PAID & colorless PAID within 3[C-33];Black) 100.00

ALSTEAD . N . H OCT . 8

ALSTEAD N.H.(1826;SL-25x2;Black) 200.00
 ALSTEAD N.H.(1840;SL-36x3.5,MDD;Brown) 175.00
 ALSTEAD/NH(1850's;26;FREE;Black) 25.00



ALTON/N.H.(1851-53;SL in C-30;Paid/3 cts[C-30],5;Blue,Black) 75.00

NEW HAMPSHIRE

Town	Postmark	Dates Seen	Size	Color	Value
ALTON/N.H.	(1855;DC-32;FREE;Black)				15.00
	Same(1853;30;Blue)				10.00
	Same(1855;DLC-32;FREE;Black)				30.00

AMHERST N.H.
JUNE.29



AMHERST N.H.	(1826;SL-35x3,MDD below;PAID;Black)	125.00
	Same(1828-29;SL-33-34x3,MDD;PAID;Black)	100.00
	Same(1830;SL-39x3,MDD;Black)	100.00
AMHERST/N.H.	(1831;30;12-1/2]attached rate];Black)	35.00
	Same(1833;30;Black)	20.00
	Same(larger letters)(1835-55;30;PAID,5[C],5[box];Red,Blue,Black)	15.00
	Same(1843;PAID;Green)	35.00
	Same(6 PAID(1847;30;attached rate;Black)	40.00



	Same(1851-52;PAID in scroll inside[C-25];Red,Black)	75.00
	Same(--;PAID/1[C];Black)	100.00
	Same(1855-57;negative CIRCULAR/PAID[C];Blue,Black)	300.00



AMOSKEAG/N.H.	(1828-36;Horn of Plenty design--;Red,Black)	500.00
AMOSKEAG/N.H.	(1839-45;30;Red,Blue)	25.00

ANDOVER, N. H.
April 3d.

ANDOVER, N.H.	(1817;SL-36x3;Black)	250.00
ANDOVER/N.H.	(1850;31;Black)	20.00
	Same(1850's;30;Black)	20.00
ANTRIM/N.H.	(1849-50;30;Black)	15.00
	Same(1851;32;PAID/3[C];Black)	15.00
	Same(--;24;Black)	25.00
ASHUELOT/N.H.	(1852;DC-30;PAID/3cts[C-22];Black)	60.00



ATKINSON DEPOT/N.H.	(1854;DLC-33;PAID,3;Black)	35.00
BATH/N.H.	(1842-55;30;PAID,5;FREE;Red,Blue,Black)	15.00
	Same(with large 5)	20.00
	Same(1844-51;30;X;PAID/3[C];FREE;Green)	35.00
	Same(1850-52;WAY and 6[C];Red,Black)See Way Mail	---
	Same(1852;ornate PAID/3[C];Red,Blue)	30.00
BEDFORD/N.H.	(--;28,NOR;Black)	30.00
BENNINGTON/N.H.	(1847-49;31;PAID;Blue)	20.00
BETHLEHEM/N.H.	(1838;31;Red)	25.00
	Same/-N.H.-(1852;28;PAID/3[C];Red)	15.00
	Same/N.H.(-;32;FREE;Red)	15.00
BOSCAWEN/N.H.	(1847-48;DC-32;5;Blue)	25.00
	Same(-;32,NOR;5;Blue)	25.00
	Same(PAID 5 CENTS[SL];Blue)	50.00
	Same(irregular spacing)(1850;31;FREE[box];Red,Black)	15.00
	Same(irregular spacing)(1850's;28,29;PAID/3[C];Blue)	20.00

Town Postmark Dates Seen Size Color Value




BOSCAWEN/N.H.	(1851;upright oval,30x33;PAID[box];large;Red)	75.00
BOSCAWEN/N.H.	(small letters)(1851-53;30;PAID/3[C];Red)	15.00
	Same(normal size letters)(1854-55;30;5[C];FREE;Red)	15.00
BRADFORD, N.H.	(1835-45;SL-43x3;Black)	75.00
	Same(1848-49;SL-37x2.5;Black)	100.00

BRADFORD
N. H. Apr. 17.3


BRADFORD/N.H.	(bracket at right)(1849-50;SL-43.5x10;MDD;Black)	200.00
BRADFORD/N.H.	(1850's;32;PAID,3;FREE;Black)	15.00
	Same(1852;30;PAID/3[C];Red)	15.00

BRENTWOOD N.H.

BRENTWOOD N.H.	(1845;SL-32x2;Black)	250.00
----------------	----------------------	--------



BRISTOL/N.H.	(1831-42;box 26x16;PAID;Red,Black)	100.00
BRISTOL/N.H.	(1844-47;27;PAID,5;Blue)	20.00
	Same(1847-52;32;PAID,5,10;PAID/3[C];FREE;Blue)	15.00



CANDIA/N.H.	(1841-42;30;FREE;Black)	30.00
CANDIA/N.H./5	(large"5"over N.H)(1848;30;Black)	50.00
	Same/N.H.(1852;33;PAID/3[C];Red,Black)	20.00
	Same(1850's;25.5;PAID/3[C];Red)	25.00
CANDIA VILLAGE/N.H.	(1854;31;PAID;Black)	40.00
CANTERBURY/N.H.	(1850's;31;PAID/3[C];Red,Black)	20.00
CENTRE CONWAY	(1853;32.5;Blue)	20.00
	Same(1854;30;5;PAID/3[C];Blue,Black)	20.00

CENTRE HARBOUR N.H.

CENTRE HARBOR,N.H.	(1828;SL--;--)	300.00
--------------------	----------------	--------

Office of the Carroll County M. F. I. Co.
CENTRE SANDWICH, N. H.



Office of the Carroll County M.F.I.Co./CENTRE SANDWICH,N.H.	(1850;wavy lined boxed rectangle 91x18;5[box];10[box];Blue)	300.00
	("M.F.I." - Mutual Fire Insurance)	
CENTRE SANDWICH/N.H.	(1849;30,NOR;Red)	25.00
	Same(1849-52;30;5[box];FREE,Red,Blue)	15.00
	Same(1850's;DC-33;PAID 3;Blue)	30.00
	Same(1860-61;30,tiny YD;PAID/3[C];Black)	75.00



CENTRE-SANDWICH,N.H.	(1852-54;32;PAID/3[C];Blue,Black)	45.00
	Same(negative PAID in 3[20mm])	75.00
CHARLESTOWN/N.H.	(1833-45;30;PAID;Red,Brown,Black)	20.00

NEW HAMPSHIRE

Town	Postmark	Dates Seen	Size	Color	Value
Same	(1833;10,FREE[attached rates];Black)				45.00
Same	/H.N.("N.H."reversed)(1837;30;Black)				50.00
Same	/N.H.(1845-55;27,PAID/3[C];V;Red,Blue)				15.00
CHESTER	N.H.(leaf design)(1816;O-30x15;Red)				150.00
CHESTER	/N.H.(1817;O-23x18;Red)				100.00



Same	(1821-22;O-22x18,NOR;Red,Black)				75.00
Same	(1826;open letters,O-22x18,NOR;--)				75.00
CHESTER	/N.H.(1833-39;30;PAID,FREE;Red)				20.00
Same	(1841-43;26,NOR;Red)				35.00
Same	(1852;29;PAID/3[C];Black)				15.00
CHESTERFIELD	/N.H.(1853;30;5,PAID/3[C];Red,Blue)				20.00
CHESTERFIELD	FACTORY/N.H.(1824-25;SL-50x8;Black)				175.00
CHESTERFIELD	FACTORY/N.H.(1851-53;32;PAID,3,PAID/5[C],10[C];Blue,Black)				40.00
CLAREMONT	/N.H.(1830-33;6,10;12-1/2[attached rates];Red,Black)				40.00



Same	(1837-54;30;PAID,3,5,V,X,PAID/3[C];FREE;Red,Blue)				15.00
Same	(3[outline])				50.00
COLEBROOK	/N.H.(1853-54;31;PAID/3[C];Black)				20.00
COLUMBIA	/N.H.(1854;31;5,5[C];Red,Blue)				75.00
CONCORD	N.H.(1800;SL--;MDD below;--)				200.00
CONCORD	/N.H.(1817-20;O-26x25;Red)				50.00
CONCORD	N.H.(1819-20;SL-30x2;Red)				150.00
Same	(1820;box 43x18;Red)				150.00
CONCORD	/N.H.(1817-20;dotted C-26;Red,Black)				75.00
Same	(1820-27;25;Red,Blue)				50.00
Same	(1830-31;25;PAID,fancy FREE;Red)				25.00
CONCORD	/N.H.("N.H."wide spaced)(1830-32;O-33x27;PAID;Red,Black)				30.00

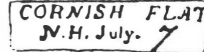


Same	(1832;FREE[sawtooth oval];Red)				50.00
Same	/N.H.(1832-34;O-32x28;Red)				30.00
Same	(PAID,pointing hand;Red)				40.00
Same	/N.H.(1833-34;dotted oval 31x27;Red)				50.00



CONCORD	/N.H.(1831-47;30;PAID,FREE;Red,Orange,Blue)				20.00
Same	(1833-47;31;PAID,5,FREE;Red,Blue)				15.00
Same	(1844;6[box];Blue)				30.00
Same	(1845-56;32;PAID,5,V,10,PAID/3[C];FREE;Red,Blue)				15.00
Same	(1846;Green)				40.00
Same	(1848-49;PAID 3[box];Red,Blue) Circular rate				20.00
Same	(1849;30;PAID 3;Red)				15.00
Same	(no town mark)(1850;2;Black)				40.00
Same	(1853;PAID,6;Blue) To California				40.00
Same	(1853;PAID 24;Blue) Transatlantic rate				75.00
Same	PAID(1854;32;Blue)				20.00
Same	/N.H./1 PAID("1 PAID" in center,no date)(1851-52;30;Blue)				40.00
Same	/N.H./3 PAID("3 PAID" in center,no date)(1850-52;30;Blue)				40.00
Same	/N.H./3 PAID(1854-55;2;Blue)				15.00
Same	/N.H.(1860;30;P.O.BUSINESS/FREE[semi-C];Black)				35.00

Town	Postmark	Dates Seen	Size	Color	Value
Same	(1862-67;DC-26;FREE;Black)				20.00
CONTOOCOOKVILLE	N.H.(1836-39;SL-44x2;Black)				100.00
CONTOOCOOK	/N.H.(--28;PAID;Red)				25.00
Same	(1851-54;30;PAID,PAID/3[C];Red)				15.00
CONWAY	/N.H.(1841-43;SL-35x3;Red)				100.00
CONWAY	/N.H.(1856;32;FREE;Blue)				15.00
Same	(Green)				40.00
COOS	/N.H.(1855;DLDC-32;Red)				75.00
CORNISH	/N.H.(1821-31;--;Purple)				45.00
CORNISH FLAT	/N.H.(1832;box 30x8,MD third line;Red)				100.00



Same	(--;SL-28x5,MDD after N.H.;Red)				100.00
CORNISH FLAT	/N.H.(1840-46;32;Brown)				35.00
Same	(--;Post Office Business/FREE[DO];Black)				45.00
CROYDON	/N.H.(1846;31,Blue)				35.00
DALTON	N.H.(1836;SL-27x3,MD;Claret)				150.00
DANBURY	/N.H.(1850's;27;5;Blue)				20.00
Same	(1850's;fancy PAID 3;Blue)				35.00
Same	(1850's;PAID/3[arc];Green)				45.00
DANVILLE	/N.H.(1850's;31;PAID/3[C];Black)				35.00

DERRY. N H. APR.

DERRY	N.H.(1828-29;SL-30x3,MD;Black)				100.00
DERRY	/N.H.(1831-37;27;Red,Black)				25.00
Same	(1838-55;32;PAID,5,PAID/3[C];FREE;Red,Black)				15.00
Same	(1841;Green)				45.00
Same	(1853;PAID,1[C];Black)				50.00
DOVER	/N.H.(1802;O-30x24;Black)				125.00
DOVER	N.H.(1821-22;26;Red)				35.00
Same	/N.H.(1823-26;38;DLC-28;PAID,FREE;Red)				35.00
Same	(1835-51;30,31;PAID,5,10,FREE;Red,Blue,Black)				15.00
Same	(--2;Black)				40.00
Same	(1848-50's;outline 5,15;Blue)				35.00
Same	N.H./3cts. PAID(1852-55;35;Red,Blue)				25.00
Same	(1856;32,FREE;Black)				40.00
Same	(large letters)(1857;31;Black)				50.00
Same	(No townmark)(1845-50,2,PAID,Blue) Drop rate				35.00
DREWSVILLE	/N.H.(1850's;29;colorless PAID in large 3;Black)				75.00
Same	(--32;FREE;Black)				20.00
DUBLIN	N.H.(1827;SL-35x3;Black)				325.00



DUNBARTON	/N.H.(1826;29,NOR;FREE;--)				50.00
-----------	----------------------------	--	--	--	-------

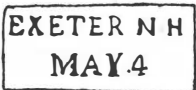
DUNSTABLE NH



DUNSTABLE	N.H.(1827-28;SL-43x3,MD;Black)				75.00
Same	(1829;SL-42x3;Black)				60.00
DUNSTABLE	/N.H.(1829-31;26;Black)				25.00
Same	(1832-33;25;Red)				20.00
Same	(1834-36;30;PAID,FREE;Red)				15.00
DURHAM	/N.H.(1850-52;SL-24x2.5,MDD;PAID,3,5,10;Blue,Black)				75.00
DURHAM	/N.H.(1853-55;32;5,PAID;Blue)				20.00
EAST ANDOVER	/N.H.(1850-55;30,PAID,3[C],5[C],PAID/3[C];Red,Blue)				25.00
Same	(1850's;large fancy PAID across 3[C];Red)				75.00
EAST CANAAN	/N.H.(1832,30;Red)				40.00
Same	(1850-54;31;PAID,PAID/3[C];Blue,Black)				25.00
EAST JAFFREY	/N.H.(heavy letters)(1847-51;32;PAID,PAID[box],PAID/3[C];Red)				30.00
EAST KINGSTON	/N.H.(1851;33;PAID/3[C];Black)				35.00
EAST LEBANON	/N.H.(1853;31;PAID/3[C];Black)				30.00
Same	(1850's;34;PAID/3[arc];Red)				30.00
EAST LYMAN	/N.H.(1854-55;32;PAID/3;Black)				100.00
EAST SANBORNTON	/N.H.(1856,DLC-33;FREE;Black)				45.00
EAST SULLIVAN	/N.H.(1856;--;PAID;Blue)				30.00
EAST WASHINGTON	N.H.(1841;SL-36x2;Black)				175.00

NEW HAMPSHIRE

Town	Postmark	Dates Seen	Size	Color	Value
EAST WASHINGTON/N.H.	(1854;29;PAID,5[C]				
	PAID/3[C];Red,Orange,Black)				35.00
EAST WESTMORELAND/N.H.	(1851-53;28;PAID,3[C];5;				
	Red,Black)				25.00
EAST WILTON/N.H.	(1851;DLC-32;PAID/3[C];Black)				45.00
EFFINGHAM/N.H.	(--;30;Orange)				50.00
ENFIELD/N.H.	(1832;fancy border box--;Red)				150.00
ENFIELD/N.H.	(1847;--5;Black)				25.00
	Same(1853;31;PAID 3;Red)				25.00
EPPING/N.H.	(1849-51;32;PAID,3,5,10;PAID/3[C];				
	Red,Black)				25.00
	Same(1863;27;FREE[box];Black)				45.00
EPSOM/N.H.	(1827;SL-29x3;Black)				150.00



EXETER,N.H.	(1824;box 38x17,MDD second line;PAID; Black)	75.00
EXETER,N.H.	(1824-28;wavy line box,fancy corners, 39x17,MDD second line;PAID;Magenta Red,Black)	50.00



EXETER/N.H.	(1829-32;octagon of rosettes,26mm, MDD third line;PAID;Red)	100.00
EXETER/N.H.	(1827-33;24-26,Red,Magenta,Black)	25.00
	Same N.H.(1832;25;PAID;Black)	50.00
	Same(last"E"invverted & out of line)(1834;25;Red)	50.00

EXETER
JUL 22
N.H.

EXETER/N.H.	(1835;SL-28x15,MDD between;PAID;Red)	50.00
	Same(1836;SL-24x14,MDD between;Red)	50.00
	Same(1836-39;SL-27x16,MDD between;PAID,FREE; Red)	50.00
EXETER/N.H.	(1838-54,30;PAID,3,5,10,FREE;Red,Black)	25.00
	Same(1843;Green)	50.00
	Same(1854;32;PAID,3,FREE;Black)	20.00
FACTORY VILLAGE=N.H.	(small letters)(1846;27;Red)	50.00
	Same(N.H.(1846;32;Red)	30.00
FARMINGTON/N.H.	(1849-57;32;PAID,5,PAID/3[C],FREE;	
	Red,Orange,Blue,Black)	25.00
FISHERS VILLE/N.H.	(1848-55;31;PAID,3,5,5[C],10,FREE;	
	Blue,Black)	20.00
FITZWILLIAM/N.H.	(1838;28;worn rim,appears NOR;PAID;	
	Black)	65.00
	Same(1840-56;30;PAID,V,FREE;Red,Black)	25.00



FLUME/N.H.	(--;DLC--;--)	100.00
------------	---------------	--------




FRANCETOWN/NH	(1824-28;stencil C-32;Purple)	350.00
FRANCETOWN N.H.	(1838;SL-48x3,MDD;Black)	125.00
FRANCISTOWN/N.H.	(1852-55;30;PAID/3[C];Orange)	45.00
FRANCONIA/N.H.	(1828-29;28;PAID;Red)	35.00
	Same(1842;beaded C-30,5;Black)	45.00
	Same(1852;28;PAID/3[C];Blue,Black)	25.00

Town	Postmark	Dates Seen	Size	Color	Value
FRANKLIN/N.H.	(1839;33[rिम mostly missing];Black)				35.00
	Same(1839;30,NOR;Black)				50.00
	Same(1847-55;30;PAID,3,5,PAID/3,PAID/3[arc],FREE;				
	Red,Blue,Green,Black)				20.00
GEORGE'S MILLS/N.H.	(1853;28;PAID/3[C];Red)				50.00
GILFORD/N.H.	(1840-55;30;PAID,5,5[C],PAID/3[C];X;				
	Red,Blue,Black)				20.00
	Same N.H./3 PAID(1853;32;Black,Blue)				30.00
	Same(N.H.(1850's;31;PAID,3;Blue)				30.00
GILMANTOWN IRON WORKS/N.H.	(1852;DC--;PAID,3;				
	Black)				75.00
GILMANTON/N.H.	(1846-47;SL-30x28,MDD between;				
	Red,Black)				125.00

Gilmanton N H

Gilmanton,N.H.	(1846-47;SL-23x2,5;Red,Black)	125.00
GILMANTON/N.H.	(1848-51;30;5;Red)	20.00
	Same(1847-59;32;PAID,3,PAID/3,FREE;Red,Black)	20.00



GILSUM N.H.	(1842-43;SL-22x2 in very ornate oval wreath 45x26,MDD;Brown,Red)	1750.00
GILSUM/N.H.	(1845-46;DC-32;PAID[box],5;Blue)	45.00
	Same(1847-49;31;PAID[box],5;Red)	35.00
GOFFSTOWN/N.H.	(1850-51;27,NOR;PAID[box],5;Blue)	50.00
	Same(1850's;31;PAID[box],5;Red,Blue)	30.00
GOFFSTOWN CENTER/N.H.	(1852;32;Red)	40.00
GORNIC/N.H.	(1850's;30;PAID/3[C];Red,Black)	35.00
GORHAM/N.H.	(--;30;FREE;Black)	25.00
	Same(1853;31;PAID/3[C];Blue,Black)	25.00
GOSHEN/N.H.	(1850's;30;PAID/3[C];Black)	45.00



GRAFTON-N.H.	(1853;DC-24-12;PAID/3[C];Black)	50.00
GREAT FALLS/N.H.	(1830;29;12-1/2[attached rate];Black)	50.00
	Same(1834-51;30;PAID,5,10,FREE;Red,Blue)	20.00
	Same(1851-54;32;PAID,3;Red,Black)	20.00
	Same(1859;--;YD;PAID;Red,Black)	35.00
	Same N.H./3 PAID(1850's;32;Black)	25.00
GREENFIELD/N.H.	(1848;31,5;Red)	25.00
	Same(1851;36;PAID,5;Red)	40.00
	Same(1854;PAID;Green)	75.00
GREENLAND/N.H.	(1854;31,5[C],PAID/3[C];Black)	35.00
	Same(1854;PAID,Green)	75.00
GUILFORD/N.H.	(1836-48;30;PAID,5;Red)	35.00



	Same N.H./3 PAID(1850's;--;--)	45.00
HAMPSTEAD/N.H.	(1852-54;31;PAID/3[C];Red,Black)	25.00
HAMPTON/N.H.	(1854;32;PAID/3[C];Black)	25.00
HAMPTON FALLS/N.H.	(1836;DC-28;10;Brown,Black)	35.00



	Same(1838-41;dotted DC-28;PAID;Blue,Black)	50.00
	Same(1848-52;29;PAID;Red,Black)	25.00
	Same(1851;32;PAID 3;Black)	25.00

NEW HAMPSHIRE

Town	Postmark	Dates Seen	Size	Color	Value
HANCOCK/N.H.	(1843-50;28;PAID,large 5; Red,Brown,Blue)				25.00
	Same(1852;28;PAID,3;Red,Blue)				20.00

Hanover, N.H. July 19

Hanover, N.H.	(1797-99;SL-33.5x4,MDD;Free;Black)	150.00
Same(Red)		200.00
Same(1798-1800;SL-30.5x4,MDD,Paidd,Free;Black)		125.00
HANOVER/N.H.	(1803;dotted oval 27x23,YMDD third line; PAID;Black)	75.00
HANOVER/N.H.	(1811-14;dotted oval 27x22,MD in center; Black)	60.00
HANOVER/N.H.	(1818-19;dotted oval 27x22,ms.date;Black)	50.00



Same(1821-25;MD or MDD in center;Red,Black) 50.00



HANOVER/NH(1821-27;colorless letters in box with serrated edges 42x14;colorless PAID in fancy box, X;Red,Blue) 250.00



HANOVER/N.H.(1826;dotted square oval 27x30,MD third line; Red) 75.00
Same(1826;dotted square oval 19.5x26;Red) 75.00



Same/N.H.(1827-30;DO-29x21,outer line dotted; PAID;Blue,Red) 60.00

HANOVER/N.H.(1830-31;27,NOR;Red) 35.00



Same(1830;29;Red) 45.00

Same(1830's;30;PAID;Black) 35.00

Same(1835-51;30;PAID 5, FREE;Red,Blue) 15.00

Same(1852-55;32;PAID,3;Blue) 15.00

Same/N.H.(1853;32;PAID/3[C];Blue) 15.00

Same(1867;DC-26;FREE[C];Black) 35.00

HARRISVILLE/N.H.(1852-54;31;PAID;Black) 30.00

Same(1854;Green) 45.00

HAV *NH*(1800;SL-36x4.5,MD;Black) 350.00

HAV*(1807;SL-20x4,MDD;Black) 350.00

HAVERHILL/N.H.(1830-37;27;Red,Blue,Black) 20.00

Same(1836-55;30;PAID 5, FREE;Red,Blue,Black) 15.00

Same(1849-55;32;PAID,PAID/3[C];Red,Blue,Black) 15.00



HAVERHILL CENTRE/N.H.(1847;36;5 in negative star in dotted circle;Black) 250.00

Town	Postmark	Dates Seen	Size	Color	Value
HEBRON/N.H.	(1853;28;3[C];Orange,Black)				35.00
	Same(Green)				60.00



HENNIKER/NEW HAMPSHIRE(1848-54;DC-32; PAID,3,5,PAID/3[C];Red,Orange,Black)	35.00
Same/N.H.(sans-serif)(1850's;29;PAID/3[C];Blue)	20.00
Same(ADVERTISED[SL-35x4,Black];Blue)	60.00
HILL/N.H.(1840-46;---)	35.00
HILLSBORO, N.H.(1831;SL-52x2;Black)	100.00
HILLSBORO/N.H.(1850's;28;PAID/3[C];Black)	35.00



HILLSBOROUGH/N.H.(1834-53;dotted C-24;PAID; Red,Black) 45.00

HILLSBOROUGH N.H.(1850-51;SL-40x2.5;Black) 100.00

Same(1851;Green) 125.00



HILLSBORO/BRIDGE N.H.(1842;38;Purple) 200.00

Same(Black) 100.00

HILLSBORO*BR N.H.(1841-51;SL-37x2.5;PAID;Green) 100.00

HILLSBOROUGH BRIDGE N.H.(1848;SL-47x2.5;Green) 125.00

HILLSBORO*BRIDGE/N.H.(1855;30;PAID/3[C];FREE; Black) 35.00

HILLSBORO*CENTRE/N.H.(1834;31;Red) 50.00

Same(1840's;30,NOR;PAID;Black) 50.00

Same(1849;35;PAID;Red) 45.00

Same(1855;30;PAID/3[C];Black) 30.00

HINSDALE/N.H.(sans-serif)(1847;31;Red) 25.00

Same(block letters)(1850;28;PAID,5;Red,Blue) 25.00

Same(Green) 50.00

Same(1850's;25,NOR;PAID[box];Red,Blue) 40.00

Same(1853;28;PAID;Black) 25.00

HOLDERNESS/N.H.(1850-54;34;PAID,5;Black) 25.00

Same(1850;with coin design;Green) 175.00

Same(1852;28;PAID;Blue) 20.00

Same(1853-54;34;Green) 40.00

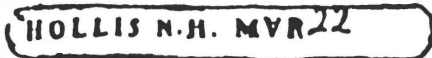
Same(--;26,NOR;Black) 45.00

HOLLIS N.H.(1827;SL-32x3;Red) 75.00

HOLLIS N.H. MAY 30

Same(1844-51;SL-30x3,MD;PAID;Red) 75.00

Same(--;SL-22.5x2;Black) 125.00



Same(--;box 45x5,MD;Red) 125.00

HOOKSET/N.H.(1852;32;PAID/3[C];Black) 45.00

Same(1863;35;FREE;Green) 45.00

HOPKINTON/N.H.(1830-36;30;6,10,12-1/2[attached rates]; Blue,Black) 45.00

Same(1837;28;Red) 30.00

HOPKINTON N.H.(1837;SL-41x3;Red) 125.00

HOPKINTON/N.H.(1843;30;Red) 30.00

Same(1854;32;PAID/3[C];Blue) 35.00

JACKSON NH(--;SL-33x3,MDD;Black) 175.00

JAFFREY N.H.(1849;SL-35x3,MD,5;Black) 100.00

JAFFREY/N.H.(1850's;29;5[C];PAID/3[C];Black) 45.00

KEENE/N.H.(1826-35;26;Red) 20.00

Same(narrower letters)(1831-38;30;Red,Black) 30.00

NEW HAMPSHIRE

Town Postmark Dates Seen Size Color Value



PAID
3

Same(normal letters)(1838-51;30;PAID,5,V,V[C],
X[C],PAID/3[arc],Red,Blue) 20.00
Same(1853;32;PAID,3,5;Blue) 20.00
Same(--;32;1;Blue) Drop rate 50.00
Same N.H./PAID(1850's;32;Blue) 30.00
Same/N.H.(1860;33;YD;FREE;Blue) 20.00
Same(1863;DC-26;P.O.BUSINESS/FREE[framed
arc];Blue) 75.00
KENSINGTON/N.H.(1850's;34;PAID/3[C];Black) 40.00
Same(--;DC-32,5;Black) 45.00
KINGSTON/N.H.(1850;28;NOR;Green,Red) 45.00
Same(1853-54;30;PAID/3[C];Black) 20.00
LACONIA/N.H.(1855-57;34;PAID,3,FREE;Black) 30.00



LAKE VILLAGE/N.H.(1848-50;38;NOR;V,V[C],X;
Red,Black) 50.00
Same(1850-52;33;PAID,5;Red,Black) 20.00

L RIVER.NH.SEPT.23

L.RIVER N.H.(Lamprey River)(1828;SL-32x3,MDD;Black) 300.00
LAMPREY RIVER/N.H.(1832;29;10[attached rate];Black) 100.00
LANCASTER N.H.(1828-29;SL-43x3;Black) 100.00
LANCASTER/NH(1837-51;30;PAID,5;Red,Blue,Black) 25.00
LEBANON/N.H.(1829-36;28;Red) 30.00
Same(1841-55;30;PAID,5,5[C],10[C],PAID/3[C],FREE;
Red,Blue,Black) 20.00
Same(1865;DC-26;FREE;Black) 15.00
LEMSTER/N.HAMPSHIRE(misspelled)(1830;
DO-35x33;Black) 125.00



LEMSTER/N.H.("N.H."in center)(1832-35;stencil C-29;
Brown,Red,Black) 300.00
LISBON/N.H.(--;dotted C-28;Blue,Black) 75.00
Same(1851-52;33;5;PAID/3[F],PAID/3[C],PAID/3[arc];
Blue,Black) 25.00
LITTLETON N.H.(1835;30;Black) 25.00
Same/N.H.(1832-35;30;YD;Red,Black) 50.00
Same(1838;31;Red) 20.00
Same(1839-52;30;PAID,large 5,10;Red,Black) 25.00
Same(1852;Green) 40.00
Same N.H./PAID 5(1847;32;Black) 30.00
LYMAN N.H.(1838-42;box 25x14;Black) 175.00
Same(1839;SL-25x3,5;Green) 200.00
LYMAN/N.H.(1849-51;30;5;Red,Black) 75.00
Same(1850;FREEMAN HINMAN P.M.FREE;Red) 200.00
LYME/N.H.(1831-52;30;PAID,5;PAID/3[C],10,V;Red,Blue) 20.00
LYME N.H.(1840;SL-29x3,MD;Black) 100.00
MANCHESTER/N.H.(1840-54;30;PAID,3,5,10,FREE;
Red,Blue,Black) 20.00
Same(1847;2;Red) 45.00
Same(1852-54;PAID,1,6[both C & DC];Black) 45.00
Same N.H./3 PAID(1852-53;32;Blue,Black) 20.00
Same/N.H.(1861;DC-26;PAID,FREE;Black) 25.00
MARLBORO/N.H.(1850-55;29;PAID[ov],5[C],PAID/3[C],
FREE[box];Red,Black) 25.00
MARLBOROUGH/N.H.(1861;36;FREE;Black) 30.00
MARLBORO DEPOT/N.H.(1850's;30;PAID/3[C];Red) 45.00
MARLOW/N.H.(1848;irregular C-28;Red) 45.00
Same(1850's;30;PAID/3[C];Red) 20.00
MASON/N.H.(1850's;fancy oval 32x23;PAID 3;Blue) 150.00

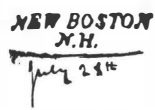
Town Postmark Dates Seen Size Color Value

MASON/N.H.(ornaments)(1847-53;DC-32;PAID,3,5,10,
PAID/3[C],FREE;Red,Blue,Green) 40.00
Same(ornaments)(1859-60;DC-32,YD;FREE;Blue) 45.00
MASON VILLAGE / N.H.(1847-53;31;PAID,3,5;Red,Black) 20.00
Same(1848-50's;DC-32-24;PAID,3,5;Black,Red,Blue) 45.00
Same(Green) 75.00
MAST YARD/N.H.(1850's;30;5[C];Black) 50.00
MERIDITH/N.H.(1818;26;Black) 50.00
MEREDITH BRIDGE N.H.(1852;SL-37x2;Red) 250.00
MEREDITH VILLAGE/N.H.(1849-50;30;NOR;5;Red,Blue) 40.00
Same(1853-55;33;PAID,3;Black) 25.00
MERIDEN/N.H.(1832-44;30;6,10,12-1/2,12-1/2 PAID,
[attached rates];Black[1832-34],Red[1843-44]) 50.00
Same(1852-54;33;PAID/3[C];Red,Blue,Black) 25.00
Same(Green) 45.00
Same(--;26;FREE[box];Blue) 25.00
MILFORD/N.H.(1848-52;30;5;PAID/3[C];Red,Blue,Black) 20.00
MILTON/N.H.(1850's;--;PAID/3[C];Red) 30.00
MONROE/N.H.(--;36;FREE[framed];Black) 45.00
MOUNT VERNON/N.H.(1852;30;PAID/3[C];Black) 45.00
NASHUA/N.H.(1838-51;30;PAID,5,10,X,FREE,Red,Blue) 15.00
Same(1851-52;33,5,5;PAID/3[C];Blue,Black) 20.00
Same N.H./3 PAID(1852;32;Blue,Black) 20.00
Same/N.H.(1852;31;5;PAID/3[C];Black) 20.00
NEW ALSTEAD/N.H.(1846-55;30,5;PAID[box],5;Red,Blue) 25.00



PAID
3

Same(PAID/3[C, line between PAID & 3];Blue,Black) 30.00



NEW BOSTON/N.H.(1828;SL-30x3,5;PAID;Red) 100.00
NEW BOSTON/N.H.(1854;29;PAID/3[C];Blue) 30.00
Same(1861;32;FREE;Blue) 35.00
NEW CASTLE/N.H.(1849;30;Blue) 35.00
NEW CHESTER/N.H.(1836;--;Black) 150.00
NEW-HAMPTON/N.H.(1832-35;DC-28;Red) 50.00
NEWHAMPTON/N.H.(1851-55;35;PAID,5,3,FREE;Red,
Blue,Black) 25.00
N.IPSWICH /N.HAMPSHIRE(1810;26;Black) 75.00
NEW IPSWICH N.H.(1832;SL-36x3;Black) 100.00
NEW IPSWICH/N.H.(1837;O-30x18;Black) 100.00
NEW IPSWICH/N.H.(1840-54;30;PAID;Red,Black) 20.00
Same(1851;large PAID across 3;Red,Black) 75.00



NEW LONDON/N.H.(1850-55;DO-32x17,MDD;PAID,5[C],
5[oval];Blue,Orange,Black) 35.00
NEW MARKET/N.H.(1842-54;30;PAID,5,V;Red,Blue,Black) 15.00
Same(1850's;PAID/3[oval],5;Red,Blue) 20.00
NEWPORT/N.H.(1821;26;Black) 40.00
Same(1831-33;30;Black) 35.00



NEW PORT/N.H.(1845-55;31;PAID,3,5,FREE;Red,Black) 20.00
NEWTON/N.H.(1852-53;32;PAID,3,PAID/3[C];Black) 45.00
NORTH BARNSTEAD/N.H.(1852;DC-32;PAID,3;Black) 50.00
NORTH BRANCH/N.H.(1851-56;29;PAID/3[C];Blue) 35.00
Same(Green) 60.00
NO CHARLESTON,N.H.(1850's;SL-40x4;5;Blue) 150.00

NEW HAMPSHIRE

Town Postmark Dates Seen Size Color Value



NORTH CHARLESTOWN/N.H. (1851;--,NOR;Blue) ---
 Same(1850's;34;PAID/3[C];FREE;Blue) 35.00
 NORTH CONWAY/N.H.(--;30;Black) 35.00
 NORTH ENFIELD/N.H.(1853-54;34;PAID/3[C];Blue;Black) 50.00
 Same(Green) 75.00
 NORTH HAMPTON/N.H.(--;31;Black) 30.00
 NORTH-HAVERHILL/N.H.(1837-42;dotted oval 37x29;
 Red,Blue) 40.00
 Same(Green) 75.00
 NORTH-HAVERHILL/N.H.(1842-46;SL-36x30;PAID;5;
 Blue,Black) 75.00



NORTH-HAVERHILL/N.H.(1846;dotted oval 36x31;PAID;5;
 Blue) 40.00
 Same/N.H./5c ("5c"above date)(1847-48;dotted oval
 36x31;PAID;Blue) 75.00
 Same/N.H.(1847-50;dotted oval 34-35x31;PAID;5;
 Red,Black) 50.00
 NORTH HAVERHILL/N.H.(1848-49;35;5[large];Blue,Black) 30.00
 Same(1855;29;PAID;3;PAID/3[arc];Red,Orange) 30.00
 NORTH RICHMOND/N.H.(1855;DLC-33;PAID/3[C];Black) 50.00
 NORTH SANDWICH/N.H.(1861;29;FREE;Black) 35.00
 NORTH WEARE/N.H.(1853;33;PAID;3;Black) 35.00



Same(1850's;DLC-34;PAID/3[C];--) 35.00
 ORFORD/N.H.(1846-59;30;PAID;5,3;FREE;Red,Black) 25.00



ORFORD-VILLE,N.H.(1843;arc 38x13;Black) 400.00
 Same(1844-52;arc 43x20;PAID;5;FREE;Red,Blue) 150.00
 OSSIPPEE/N.H.(--;31.5;Black) 45.00
 PAPER MILL VILLAGE/N.H.(letters close to rim)
 (1845-52;30;5;Red,Black) 40.00



Same(1845-52;fancy PAID;5,fancy FREE;Green) 75.00
 PAPER MILL VILLAGE/N.H.(1853-59;30;fancy PAID/3[C];
 large 3,5;FREE;Red,Blue,Green) 35.00
 Same(fancy PAID[large];3,5;Green) 50.00
 PELHAM/N.H.(1853;30;5[C];PAID/3[C];Black) 25.00

Town Postmark Dates Seen Size Color Value

PEMBROKE N.H.(1833;SL-33x2.5;Black) 100.00
 Same/N.H.(1839-47;SL-39x15;MD between;Red,Blue) 75.00
 PEMBROKE/N.H.(1844;29.5;Blue) 20.00
 Same(1847;30;V[DC];Red) 20.00
 Same(1854;31;PAID/3[C];Blue) 20.00
 Same(1862;25.5;FREE[box];Black) 35.00
 PETERBORO/N.H.(1838-52;29-30;PAID;FREE;V[DC];
 Red,Black) 15.00
 PIERMONT/N.H.(1832;30;Black) 35.00
 Same(1859;32;Black) 30.00
 PITTSFIELD N.H.(1838-39;SL-38x3;MDD same line or below;
 Black) 100.00
 Same(1840;SL-36x3;Black) 100.00
 PITTSFIELD H N ("N.H."reversed)(1841;SL-37x3;MD;
 Black) 150.00
 PITTSFIELD/N.H.(1845-49;27;PAID;5;Red,Black) 20.00
 Same(1850-55;33;PAID;3,5,10;PAID/3[C];Red,Black) 15.00
 Same(ADVERTISED 1 CENT) 100.00
 PLAISTOW/N.H.(1850's;30;PAID/3[C];Blue) 35.00
 Same(ADVERTISED;Black) 75.00

PLYMOUTH N.H. JUNE 3.

PLYMOUTH N.H.(1824-28;SL-43x3;MDD;Black) 100.00
 Same(letters slanted)(1828;SL--;MDD;Black) 100.00
 PLYMOUTH/N.H.(1829;30;Black) 45.00
 Same(1834-35;28;Red) 35.00
 Same(1836-55;30;PAID;3,5;PAID/3[C];Red,Blue) 20.00
 PORTSMOUTH(1788;SL-33x3;MDD below;Red)State use 150.00

PORTSMOUTH

August, 5 1789

Same(1788-89;SL-34x3;MDD below;Black) 125.00
 Same(1789;SL-34x3;YMDD below;Black) 125.00
 Same(1789;SL-31x2.5;YMDD below;Black) 125.00
 Same(1790;SL-33x3;MDD below;Black) 125.00
 PORTSM. (1790;SL-19x3;YMDD below;Black) 150.00
 PORTSMo.(1790;SL-24x3;YMDD below;Black) 175.00
 Portsmouth(Old style long "s")(1792-97;SL-26x3.5;MDD
 below;PAID;Black) 150.00
 PORTSMOUTH(italics)(1793-97;SL-29x2.5;MDD below;
 Black) 100.00
 Same(no italics)(1796;SL-32x2.5;MDD below;PAID;
 Black) 100.00

PORTSMOUTH,N.H.

APRIL 12

PORTSMOUTH,N.H.("PORTSMOUTH" in italics)
 (1797-1812;SL-51x4.5;MDD below;PAID;FREE;Black) 50.00



PORTSMOUTH,N.H.(with 4 stars)(1812-23;
 dotted oval 35x26;PAID;Free;Red,Black) 30.00
 Same(Green) 50.00
 Same(1815;SHIP[SL-17x4];Green) ---
 See Ocean Mail Listing
 Same(with 4 stars)(1818-28;plain oval 35x26;FREE;
 Red,Green) 40.00
 Same(with 4 stars)(1818-26;O-33x24;NOR;FREE;PAID;
 Red,Green) 40.00



PORTSMO.N.H.(final"O"high)(1829-33;30;PAID;Red) 25.00
 Same(SHIP) See Ocean Mail listing ---
 PORTSMOUTH/N.H.(1834-44;30;PAID;FREE;Red) 15.00
 Same(1845-52;29.5;PAID;5,10;FREE;Red,Blue,Black) 15.00
 Same(1849-58;33.5,10;PAID/3[C];FREE;
 Red,Blue,Black) 15.00
 Same(--;PAID 24;Red)Transatlantic rate 75.00

NEW HAMPSHIRE

Town	Postmark	Dates Seen	Size	Color	Value
Same	N.H./3 PAID	(1851-53;32;Red,Black)			35.00
RAYMOND	/N.H.	(1850;30;PAID,5[C];PAID/3[C];Blue)			35.00
REEDS FERRY	/N.H.	(1850-55;29;PAID,3;Red,Blue,Black)			35.00
Same	(1863;32;Blue)				25.00
RINDGE	/N.H.	(1850's;34;PAID/3[C];3[oval];Blue)			45.00
ROCHESTER	/N.H.	(1816;O-30x25;Red)			75.00
Same	(1837-38;O-35x23;PAID;Blue,Red)				50.00
Same	/N.H.	(1838;O-35x23;Blue)			60.00
Same	/N.H.	(1838-39;O-34x23;Blue)			50.00
ROCHESTER	/N.H.	(1841-54;30;5;PAID,3;Black)			30.00
Same	(MISSENT,FORWARDED)				75.00
ROXBURY	/N.H.	(1850's;30;DUE 5;Blue)			275.00
RYE	/N.H.	(1855;30;PAID/3[C];Black)			35.00
SALISBURY	/N.H.	(1830;29;Red)			45.00
Same	(1855;34;PAID,3,5;Blue,Red)				30.00
Same	(1855;30;3 PAID;Blue)				30.00
SALMON FALLS	/N.H.	(1849-51;31;PAID,3,5;Red,Blue,Black)			35.00
SANDBORNTON	N.H.	(1836-40;SL-55x3;PAID;Red)			100.00
SANBORNTON BRIDGE	/N.H.	(1845-53;30;PAID,5;Red)			35.00
Same	BDGE./N.H.	(1848-54;31;PAID,3,5[C];PAID/3[C];FREE;Red,Black)			35.00



Sandown, N.H. (1857; DLC-25, outer circle printed; Blue)
A form of precancelled envelope 350.00

SANDWICH, N.H.

SANDWICH, N.H. (1841-43; SL-39x3; PAID, FREE; Red) 125.00



SHAKER VILLAGE	/N.H.	(1851-55; DC-34; Quaker dated; PAID 3 in townmark; Black)			100.00
SHELBURNE	/N.H.	(1855; 31; PAID/3[C]; Red, Black)			30.00
Same	(1850's; 34; PAID, 3, 5; Blue)				25.00
SOUTH ACWORTH	/N.H.	(1852-55; 29; PAID/3[oval]; Green-Black)			40.00
Same	(1867; DC-26; POB/FREE[C]; Blue)				35.00
SOUTH BRADFORD	/N.H.	(1834-37; 23; NOR; Red, Purple)			200.00
SOUTH CHARLESTOWN	/N.H.	(1839; 28; Black)			50.00
SOUTH NEWMARKET	/N.H.	(1854; 35; PAID, 3, 5[C]; Black)			35.00
SPRINGFIELD	N.H.	(--; SL-47x3; MDD; Black)			175.00
SPRINGFIELD	/N.H.	(1850's; 31; PAID, 3; Blue)			35.00
STRATFORD	/N.H.	(1854; 30; PAID; Black)			35.00
SULLIVAN	/N.H.	(--; 32; PAID[box]; 5; Blue)			60.00
SUNCOOK	/N.H.	(1848; 30; 5; Red)			30.00
Same	(1852; 33; PAID, 3; Blue)				30.00
SUTTON	/N.H.	(1862; 25; FREE; Black)			35.00
SUTTON VILLAGE	/N.H.	(1825; C--; NOR; Black)			125.00



SUTTON VIL.	/N.H.	(1826; 26; NOR; Black)			150.00
SWANZEY	/N.H.	(1839-51; O-22x18; Red)			40.00
SWANZEY	/N.H.	(1849-50; SL-21x17; Red)			100.00
SWANZEY	/N.H.	(1850's; 31; PAID/3[C]; Black)			35.00
TEMPLE	/N.H.	(1852; DC-30; PAID/3[C]; Red)			30.00
TROY	N.H.	(--; SL-24x3; MDD; Red)			125.00
TROY	/N.H.	(1847; 30; Red)			35.00
Same	(1852; 31; PAID/3[C]; FREE; Black)				35.00

Town	Postmark	Dates Seen	Size	Color	Value
UNION	/N.H.	(1851-54; DC-32; PAID, 3, 5[C]; PAID/3[C]; FREE; Black, Red)			35.00
WAKEFIELD	/N.H.	(1854-55; 30; PAID/3[C]; Black)			30.00

WALPOLE

Walpole
July 9.

WALPOLE	(--; arc 21x3; PAID; Black)				125.00
Walpole	(1802; SL-22x10; MDD below; Black)				750.00
WALPOLE	/N.H.	(1841-55; 30; 5; PAID, 3, 5, 10; Red, Blue, Brown, Black)			25.00
Same	(1851-53; colorless PAID in 3; Blue, Black, Red)				65.00



Same (1850's; negative PAID in 6; Black) 100.00
Same (1850's; large PAID/3; Black) 35.00

WARNER, N.H.

WARNER	N.H.	(1847; SL-48x4; Black)			175.00
WARNER	/N.H.	(1850's; 30; PAID, 3, 5; Red, Black)			30.00
Same	(1850's; 33; PAID/3[C]; Dark Blue)				40.00
WEIR'S BRIDGE	N.H.	(1853; SL-37x2; Red)			175.00



WENTWORTH	/N.H.	(1851-57; 35; 5[C]; 10; PAID/3[C]; Red, Blue)			20.00
WEST ANDOVER	/N.H.	(1852; 27; PAID in scroll over 3[C]-32; Red, Blue)			75.00
WEST BOSCAWEN	/N.H.	(--; 29; Black)			20.00
WEST CANAAN	N.H.	/PAID (1862; --; Black)			50.00
WEST CLAREMONT	/N.H.	(1853; --; NOR; Black)			65.00
WEST CONCORD	/N.H.	(1852; 28; PAID/3, 5; Blue, Red)			40.00
WEST LEBANON	/N.H.	(1853-55; 35; X; PAID/3[C]; Red, Blue, Black)			30.00



WESTMORELAND	N.H.	(1808; arc-26x12; Black)			300.00
WESTMORELAND	/N.H.	(1850's; 26; NOR; PAID; --)			35.00
Same	(1850; 28; PAID, 5; Red, Blue)				35.00
WESTMORELAND DEPOT	/N.H.	(1853; 30; negative PAID in 3; negative FREE in sawtooth box; Blue)			125.00
Same	(1861-62; 26; FREE; Blue)				35.00
WEST NORTHWOOD	/N.H.	(1852; 28; PAID, 3; Red)			75.00
WEST PORT	/N.H.	(1835; 28; Black)			50.00
W. SPRINGFIELD	N.H.	(--; SL-54x3; Blue)			175.00
WEST SPRINGFIELD	/N.H.	(--; DLC-33; Blue)			40.00
WEST SWANZEY	/N.H.	(1850's; 31; PAID/3[C]; Red, Blue)			35.00
Same	(1850's; PAID/3[C] struck twice; Red)				75.00
California rate					75.00
WEST WINCHESTER	N.H.	(1848; SL-47x2; MDD below; Red)			150.00



WEST WINCHESTER	/N.H.	(1851; 29; 5, 5[C]; Blue, Red)			75.00
Same	(1850's; 29; PAID/3cts[C]; Black)				75.00

NEW HAMPSHIRE

Town	Dates Seen	Value
WHITEFIELD/N.H.(1859;30;Green)		35.00
WILMOT FLAT/N.H.(1851-54;29;PAID/3[C];FREE;Blue)		30.00
WILTON/N.H.(1854;30;PAID/3Cts.[C];Red)		50.00
WINCHESTER/N.H.(1832;30;Black)		50.00
Same(1843;29;NOR;Black)		40.00
Same(1844-48;30;5;Red)		35.00
Same(1850-51;30;PAID,5;Blue,Black)		25.00
Same(1850's;31;PAID/3[C];Black)		25.00
Same(1855-60;32;PAID/3;PAID/3[C];Blue,Black)		25.00
Same(1859;PAID/10) To California		75.00
Same(-;23.5;OFFICIAL BUSINESS;Black)		35.00
WINDHAM/N.H.(1863;33;Black)		35.00
WOLFBORO/N.H.(1852-53;28;PAID/3[C];Blue)		30.00
WOLFBOROUGH/N.H.(-;30;FREE;Black)		30.00
WOODSTOCK/N.H.(1843;30;Red,Black)		30.00

MANUSCRIPT TOWN MARKS

Town	Dates Seen	Value
Acworth	1811,1841-48	30/20.00
Albany	ca.1853	100.00
Alexandria	1839-56	20.00
Allenstown	1837-49	40.00
Alstead	1854-55	40.00
Alton	1849-52	20.00
Amherst	1797-99,1805-23,1835	100/20.00
Amoskeag	1830-55	35.00
Andover	1810-53	40/15.00
Antrim	1818-19,1847	25.00
Antrim Centre (Centre Antrim)	1834	175.00
Antrim North Branch	1838	150.00
Atkinson	1807,1829,1845-55	35/15.00
Auburn	1846-53	20.00
Barnstead	1820-48	25.00
Barrington	1838-50	25.00
Bartlett Center	1844 (S/R 9)	150.00
Bath	1810-38	15.00
Bedford	1819-33	20.00
Bennington	1845-55	15.00
Berlin Falls	1853-55	30.00
Bethlehem	1829-48	20.00
Boscowen	1808,1836-51	30/15.00
Bradford	1825-50	25.00
Brentwood	1834-50	25.00
Bridgewater	1850's	20.00
Bristol	1831-43	25.00
Brookline	1844	20.00
Campton	1814-52	30/15.00
Campton Village	1847-54	30.00
Canaan	1813-52	20.00
Candia	1817-41	25.00
Canterbury	1813-41	20.00
Centre Barnstead	1831-45	30.00
Centre Conway	1827-41	20.00
C(entre Harbour)	1814-54	100/25.00
C(entre) Ossipee	1853	30.00
Centre Sandwich	1834-49	25.00
Centre Strafford	1838-52	25.00
Charlestown	1803-42	35/15.00
Chester	1804-54	40/10.00
Chesterfield	1811-48	35/25.00
Chesterfield Factory	1830-46	25.00
Chestnut Hill	---	200.00
Chichester	1830-55	25.00
Claremont	1802-38	40/15.00
Colebrook	1824-51	10.00
Columbia	1835-50	35.00
Concord (Merrimack Co)	1795-1826	100/20.00
Concord (Grafton Co.)	1821	200.00
Contoocook	1848-52	25.00
Contoocotville	1835-47	25.00
Conway	1812-48	20.00
Cornish	1822-50	35/25.00
Cornish Flat(s)	1811-51	35/20.00
Crawford House	1853-54	35.00
Croydon	1830,1853	25.00
Croydon Flat	1842-52	25.00
Dalton	1813-53	30/20.00
Danbury	1839-54	25.00
Deerfield	1808-58	35/15.00
Deering	1835	25.00

Town	Dates Seen	Value
Derry Depot	1854-55	100.00
Dorchester	1834-54	30.00
Dover	1799-50	75/15.00
Downings Mills	1850's	75.00
Drewsville	1832-48	20.00
Dublin	1810,1821,1853	30/15.00
Dunbarton	1836-55	20.00
Dunstable	1825-32	30.00
Durham	1821,1851	25.00
East Andover	1847-55	20.00
East Canaan	1849-51	30.00
East Chester	1846-47	75.00
East Haverhill	1845-55	20.00
East Landaff	1846-52	100.00
East Lebanon	1846	30.00
East Lempster	1846	20.00
East Loudon	1828	200.00
East Lyman	1835-51	75.00
East Kingston	1842	20.00
East Moultonborough	1848	75.00
East Northwood	1852	40.00
East Plainfield	1835-55	30.00
East Sanbornton	1840-48	40.00
East Sullivan	1847-51	25.00
East Washington	1846-49	30.00
East Westmoreland	1847	20.00
East Wilton	1837-49	75.00
Eaton	1831-53	75.00
Eaton Centre	c.1850	30.00
Effingham	1839-50	25.00
Enfield	1806-52	30.00
Epping	1803-10,1849	50/15.00
Epsom	1818-38	25.00
Ex (or) Exeter	1795-1848	75/20.00
Farlington	1829,1849	20.00
Fessenden Mills	1850	75.00
Fishersville	1846-49	35.00
Fitz W.(Fitzwilliam)	1825-38	20.00
*Francistwn	1840-51	20.00
Franconia	1837-50	20.00
Franklin	1832-52	20.00
Freedom	1843-52	30.00
Gilford	1831-39	20.00
Gilford Village	1838-50's	30.00
Gilmanton	1807-1854	15.00
Gilmanton I(ron). Works	1834-48	20.00
Gilsum	1839	20.00
Glynnville	1825-27 (S/R 9)	150.00
Goffstown	1830-48	20.00
Goffstown Centre	1837	25.00
Gorham	1838	25.00
Goshen	1819-52	25.00
Grafton	1827-50	25.00
Grafton Centre	1854	30.00
Grantham	1847-53	20.00
Great Falls	1826-29	25.00
Greenfield	1804,1850	75/20.00
Greenland	1821,1846-50	30/15.00
Groveton	1855	40.00
Hampstead	1819-52	25.00
Hampton	1822-50	15.00
Hampton Falls	1844-48	25.00
Hancock	1837-50	25/15.00
Hancock Factory	1845	30.00
Hanover	1793-97,1828-33	100/10.00
Hanover Centre	1830-51	25.00
Harrisville	1844	20.00
Harts Location	1851	175.00
Hav or Haverhill	1789-36	100/20.00
Hebron	1829,1851	25.00
Henniker	1816-50's	15.00
Hill	1840-50	20.00
Hillsborough	1832-43	20.00
Hillsborough Bridge	1836-46	20.00
Hillsboro(ugh) Centre	1834-54	25.00
Hinsdale	1818-45	20.00
Holderness	1839-48	25.00
Hollis (Holles)	1820-55	25/15.00
Hooksett	1826-49	20.00
Hopkinton	1811-49	10.00
Hudson	1841-55	50.00
Jaffrey	1812,1835-36	40/20.00
Keene	1803-29	50/20.00
Kensington	1827-48	35.00
Kingston	1811-47	30/15.00

NEW HAMPSHIRE

Town	Dates Seen	Value	Town	Dates Seen	Value
Lake Village	1846-53	25.00	Paper Mill Village	1834-45	25.00
Lamprey River	1834	100.00	Peeling	1826	150.00
Lancaster	1803-08,1818-37	50/20.00	Pelham	1813,1838-50	30/15.00
Landaff	1812,1831-40	150/45.00	Pembroke	1808-14,1829-48	30/15.00
Langdon	1834-54	25.00	Peterboro	1827-42	15.00
Lebanon	1804-47	50/15.00	Piermont	1817-45	15.00
Lee	1830-50	25.00	Pingreeville	1828	125.00
Leighton's Corners	1838-49	75.00	Piscataquoagville	1832-40	75.00
Lempster	1820-52	25.00	Pittsburgh	1851	20.00
Lime	1814-22	60.00	Pittsfield	1825-46	15.00
Lincoln	1861	15.00	Plainfield	1823,1856	15.00
Lisbon	1829-50	30/20.00	Plaistow	1834-57	---
Litchfield	1814(S/R 9),1854	150/75.00	Plymouth	1798-33	75/15.00
Littleton Village	1820-24	100.00	Poplin	1835	150.00
Londonderry (L.Derry)	1805-50	50/15.00	Portsmouth	1829	20.00
Loudon	1822	150.00	Pottersville	1853	50.00
Loudon Centre	1830's-40	35.00	Raymond	1833-49	15.00
Loudon Ridge	1839-47	40.00	Reed's Ferry	1850-54	20.00
Lower Bartlett	1835-51	75.00	Richmond	1838-53	20.00
Lower Columbia	---	---	Rindge	1843-49	15.00
Lower Gilmanton	1826-46	100.00	Rochester	1814-52	35/10.00
Lyman	1838	75.00	Rumney	1818-54	15.00
Lyme	1811-44	30.00	Rye	1849	20.00
Lyndeboro	1841	25.00	Salem	1822-47	15.00
Mackeral Corner	1853	100.00	Salisbury	1804-48	50/10.00
Marlboro(ugh)	1842-50	20.00	Salisbury Vill(age)	1821-27	85.00
Marlow	1849-58	20.00	Salmon Falls	c.1849	25.00
Mason	1833-55	25.00	Sanbornton	1821-49	75/15.00
Mason Village	1831-46	25.00	Sanbornton Bridge	1821-47	30/15.00
Mast Yard	1851	35.00	Sanbornton Centre	1829	175.00
Melvin Village	1850's	20.00	Sandown	1855	25.00
Meredith	1820-31	100.00	Sandwich	1820-55	20.00
Meredith Centre	1843-50	25.00	Seabrook	1840-54	15.00
Meredith Village	1842-46	20.00	Shaker Village	1840-49	50.00
Meriden	1829-51	25/15.00	Shelburne	1835-39	25.00
Merrimack	1818-47	30/15.00	Slab City	1854	150.00
Middleton	1852	125.00	Smith Village	1827	200.00
Milford	1837-45	25.00	South Bradford	1844	125.00
Mill Village	1852-53	30.00	So.(or South) Deerfield	1836-53	20.00
Milton	1846-51	20.00	South Hampton	1839-50	50.00
Milton Mills	1848	20.00	South Kingston	1841-50's	125/75.00
Mont Vernon	1839-48	15.00	South Marlow	1839-43	125.00
Moultonborough	1804-25	50/25.00	South Merrimack	1843-53	20.00
Mount Washington	1853	175.00	South Milton	1853	125.00
Munsonville	1851	20.00	South Newmarket.	1832-59	30.00
Nelson	1834-55	30/20.00	So. Newbury	1850's	25.00
New Alstead	1833-55	25.00	South Tamworth	1842	100.00
New Boston	1821-50	25/15.00	South Weare	1840-51	20.00
Newbury	1845	20.00	South Wolfboro	1852-55	20.00
New Chester	1836	125.00	Springfield	1827-45	30.00
New Durham	1836	100.00	Stark	1851-52	25.00
New Hampton	1835-53	20.00	Stewartstown	1834-51	30.00
Newington	1828,1863	150/75.00	Stoddard	1838-50	25.00
New Ipswich	1801-38	35/20.00	Strafford	1850	20.00
New London	1828-49	20.00	Stratford	1850's	20.00
New Market	1803,1821-38	50/25.00	Stratham	1824-54	20.00
Newport (or) New Port	1814-50	30/15.00	Suncook	1838-52	20.00
Newton	1841-44	30.00	Surry	1845	25.00
Newton Depot	1850's	125.00	Sutton	1832-54	100/20.00
North Barnstead	1847-50	30.00	Sutton Village (Vill)	1825-40	85.00
North Branch	1833-51	30.00	Swanzy	1839	25.00
North Charlestown	1832-49	25.00	Tamworth	1830-55	25.00
North Chichester	1825-55	25.00	Tamworth Iron Works	1850	50.00
North (or No) Conway	1842-60	20.00	Temple	1834-50	20.00
North Dunbarton	1849	35.00	Thornton	1822-50	35.00
North Effingham	1839	200.00	Thornton's Ferry	1822-29,1844-54	100/20.00
North Enfield	1850-52	75.00	Tuftonborough	1826-50's	25/15.00
Northfield	1821	75.00	Tuttles Corner	1850's	150.00
North Groton	1850-51	25.00	Union	---	30.00
North Hampton	1829,1849	25.00	Unity	1832-42	20.00
North Haverhill	1841	20.00	Upper Gilmanton	1847-53	60.00
North Londonderry	1835-45	20.00	Wadley's Falls	1840-44	50.00
North Lyman	1843-52	125.00	Wakefield	1834-50	20.00
North Marlow	1844	150.00	Wakefiled Union (Village)	1831-38	85.00
North Monroe	1856	50.00	Walpole	1798,1804-41	75/15.00
North Pelham	1839	200.00	Warner	1833-49	20.00
North Sanbornton	1849-50's	25.00	Warren	1830-56	20.00
North Strafford	ca.1850	100.00	Washington	1804-55	15.00
Northumberland	1824-53	15.00	Weare	1816-51	15.00
North Wakefield	1841-50	20.00	Wendell	1830's	20.00
North Weare	1858	25.00	Wentworth	1830-49	15.00
Notch House	1843-46	150.00	West Boscawen	1836-49	45.00
Nottingham	1829-50	25/15.00	West Branch	1845	125.00
Orford	1811-49	25.00	West Campton	1850's	25.00
Ossipee	1843-57	15.00	West Canaan	1850-52	25.00

NEW HAMPSHIRE

Town	Dates Seen	Value
West Chester	1839-43	100.00
West Claremont	1817-44	25.00
West Deerfield	1844-52	100.00
West Deering	1833	125.00
West Lebanon	1836-49	20.00
Westmoreland	1812-48	15.00
West Northwood	1848	50.00
West Ossipee	---	25.00
West Plymouth	1842-43	75.00
West Rumney	1836-52	25.00
West Shelburne	1835-49	150.00
West Springfield	1840-50's	75/25.00
West Stewartstown	1840-52	20.00
West Swanzey	1850	20.00
West Thornton	1843-54	20.00
West Warner	1820's	150.00
West Wilton	1860	50.00
West Winchester	1846 (S/R B)	75.00
Whitefield	1830-56	20.00
White Mountain(s)	1826-50	125.00
Wilmot	1839-50	30.00
Wilmot Flat	1849-57	20.00
Wilton	1826-51	75.00
Winchester	1828-50's	15.00
Windham	1805-49	50/20.00
Wolfborough	1821-53	30/15.00
Woodstock	1846-54	25.00

NOTES

Higher prices listed for green, yellow, brown or orange markings are for bright, true colors.

Only one example is known of many rare markings.

Prices are for covers with the more common rating marks.

Read the Introduction to this catalog.

A whaling letter enhances the value of a ship cover.

NEW JERSEY

One of the thirteen original colonies

POPULATION:

1790 - 184,000	1830 - 321,000
1800 - 211,000	1840 - 373,000
1810 - 246,000	1850 - 490,000
1820 - 278,000	1860 - 672,000

COLONIAL PERIOD

Joined the United States Dec. 18, 1787. Colonial postmark period ended Sept. 2, 1788.

BRITISH COLONIAL POSTMARKS

Brun: 1-8

Brun:(Brunswick)(E)(Sept.15,1765;Ms;Black)	1500.00
(L)(Feb.8,1770)	1200.00
Brun:(Brunswick)(1765-77;Ms;Black)	1200.00
Burlington(Aug.,1774;Ms;Magenta)	1000.00

Eliz

Eliz(Elizabeth Town)(April 19,1757;Ms;Black)	1200.00
--	---------

Eliza

Eliza(Elizabeth Town)(March 20,1765;Ms;Black)	1200.00
---	---------

Elistown

Elistown(Elizabeth Town)(April 25,1768;Ms;Black)	1200.00
--	---------

N Brunswick

N Brunswick(E)(Sep.9,1764;Ms;Black)	1500.00
(L)(Nov.30,1764)	1200.00

P: Amb: 5

P: Amb(Perth Amboy)(March 4,1740/41;Ms;Brown)	---
---	-----

*Post paid Princeton(April 28,1760;Ms;Black) -----

Prinstown

Prinstown(April 18,1763;Ms;Black)	1500.00
-----------------------------------	---------

Princeton

princeton(E)(March 10,1764;Ms;Black)	1500.00
*L)(Oct.24,1764)	1200.00

*Princtown(April 20,1765;Ms;Black) -----

*Prinstown Post pd(Oct.11,1769;Ms;Black) -----

Town Postmark Dates Seen Size Color Value

Tr :

Tr:(Trenton)(E)(June 23,1737;Ms;Black)	1500.00
(L)(-,1743)	1200.00

Trenton

Trenton(-,1761;Ms;Red)	1500.00
(E)(Oct.10,1757;Black)	1200.00
(L)(May 3,1774)	1000.00
The British occupied Trenton until late December, 1776, and Princeton until January 1777.	

We Woodbridge 1:2 *We 2:2*

We(Woodbridge)(Dec.27,1763;Ms;Black)	1500.00
We(Woodbridge)(Oct.10,1771;Ms;Black)	1500.00

AMERICAN CONGRESS AND CONFEDERATION POSTMARKS



BORDENTON & NEW YORK STAGE(E)(Aug.28,1786;	
box 60x24;Black)	2500.00
(L)(Oct.28,1786)	2500.00
This is a private mail carrier marking.	

Morristown(E)(Nov.1,1777;Ms;Black)	---
(L)(Aug.16,1782)	---

SEP:11

PRINCE*TON

PRINCE*TON(Backstamp)(E)(July 5,1775;SL-37x4,	
MDD above;Brown)	2000.00
(L)(Sept.11,1775)	2000.00

PRINCE*TOWN

MAY:10

PRINCE*TOWN(May 10,1780;SL-43x4.MDD below;	
ms rate 26-16;Brown)	2000.00
This cover shows the very scarce "20 times 1775" rate of 1779.	

WOODBRIIDGE JUL:26

WOODBRIIDGE(E)(July 22,1775;SL-40x4.5,MDD;Black)	2000.00
(L)(July 26,1775)	2000.00

NEW JERSEY

Town Postmark Dates Seen Size Color Value

STATEHOOD PERIOD
Effective Sept. 22, 1788

1798 Post Offices: Amboy, Atsion, Boonton, Bridgeton, (West New Jersey), Burlington, Elizabethtown, Flemington, Hacketstown, Hamburg, Johnsonburg, Middleton-Point, Monmouth Court House, Morristown, Newark, New-Brunswick, New Germantown, Newtown, Pittston, Raway, Rockaway, Salem, Shrewsbury, Sparta, Sweedsborough, Trenton, Tuckerton, Woodbridge, Woodbury, Woodstown.

HANDSTAMPED TOWN POSTMARKS

(Circle handstamps unless otherwise noted:
SL - straightline, O - oval, DO - double oval, etc.)



ACQUACKANONK/N.JERSEY ("N.JERSEY" in italics)
(1831;DO-28x22;Red) 300.00



ALLENTOWN/N.J. (1850;35;Blue,Black) 25.00
Same(1850;30;Black) 25.00
Same/N-J.(1852;32;PAID/3[C];Black) 25.00
ALLOWAYSTOWN/N.J.(1850's;31;PAID/3[C];Black) 40.00



AMBOY/New Jersey ("New Jersey" in italics)(1826-42;
O-29x33;PAID, FREE;Red) 40.00
BARNEGAT N.J. (1842;SL-41x3.5;Black) 500.00
BASKING-RIDGE, N.J. (1832-34;SL-45x3;Black) 400.00

BASKING-RIDGE, N. J.

Same("J" in ms)(1834-35;SL-40x3;Black) 400.00
BASKINGRIDGE/N.J.(1832-50's;30;PAID/3[C];Black) 100.00

BELLEVILLE, N. J.,

BELLEVILLE, N.J. (1830;SL-35x2;Black) 450.00
BELLEVILLE/N.J. (1838-54;30;PAID/5[C];PAID/3[C];FREE;
Red,Brown) 25.00

BELVIDERE, N.J. (1830-39;DC-29;Orange,Red) 40.00
Same(bold letters)(1830,DC-30;Red) 40.00
Same(1836-40;DC-30,MD[italics];Red) 35.00
Same(1840;DC-30,MD[normal letters];Red) 35.00



Same(square serrifed letters)(1840;DLDC-30;Red) 50.00
Same(1840-54;30;negative 5[C];PAID,3,FREE,
PAID/3[C];Red,Brown,Black,Orange) 40.00

Town Postmark Dates Seen Size Color Value


BERGEN*N.J.*(1830-36;27;Brown) 100.00
Same(1840;27;Green) 150.00



BERGEN IRON WORKS/N.J. (1850;30;PAID/5[C],3[DC],
PAID;Purple) 200.00
Same(1851-54;30;PAID/3[C];Red,Black,Magenta) 125.00
BERGEN POINT/N.J.(-;32;Black) 150.00



BLOOMFIELD/N.J. (1822-41;DC-30;PAID;Red,Blue,Black) . 50.00
Same(1838-50;30;Red,Blue) 40.00
Same(1848;30;PAID[large scroll];Red) 50.00
Same(1853-54;32;PAID[large scroll],PAID/3[C];Black) . . . 50.00
BOONTON/N.J. (1848-52;33;5[C],PAID,PAID/3[C];
Red,Black) 40.00
BORDENTOWN/N.J. (1837-51;30;PAID,FREE,5,10;
Red,Black) 35.00
Same(1851-56;30;PAID/3[arc];Blue,Black) 25.00
Same(1855;32;Red,Blue-green) 30.00



BOUND BROOK/N J (1838-41;C-29,inner rim,NOR;
Red,Black) 100.00
Same(1840-50;30;Red,Black) 50.00



BRIDGETON/N.J.(1832-41;DC-27;PAID;Black) 40.00
BRIDGE TON/N.J.(1843-55;30;PAID;Black) 20.00
Same(1850-55;32;PAID/3[C];Black,Blue) 20.00
BRIDGETOWN, W.N. JERSEY. (1815-17;O-31x26;Black) . . . 200.00
BRIDGETOWN W.N.J. ("W.N.J." italic)(1820-27;DO-31x26;
FREE,PAID;Black) 125.00

BURLINGTON NJ



BURLINGTON N.J. (1808;SL-40x4,MDD below;FREE;
Black) 250.00
BURLINGTON N.J. (1819-20;SL-32x2.5;Red,Blue,Brown,
Black) 150.00
BURLINGTON(1819;SL-26x2.5;Brown,Black) 150.00
BURLINGTON/N.J. (1832-47;30;PAID,FREE,5,10;
Red,Black) 20.00
Same(1851;31;PAID,1;Black) used on printed
circular 75.00
Same(1852;33;5;PAID/3[C];Black) 20.00

NEW JERSEY

Town Postmark Dates Seen Size Color Value



CALDWELL/N.J.(1832-51;DO-27x20;5[DC];Black) 150.00
 CAMDEN/N.J.(1838-48;30;PAID;Black) 20.00
 Same/N.J.(1854;32;5[F];Black) 25.00
 Same(1850's;32;PAID/3[arc];Black) 25.00
 CAMPTOWN/N.J.(1850's;28;PAID/3[C];Black) 75.00
 CAPE ISLAND/N.J.(1845-57;30;PAID;Red,Blue,Black) 75.00
 CAPE MAY C.H./N.J.(1832;-;Black) 100.00



CHANCEVILLE, N.J.(1851-52;33,NOR;PAID;Black) 100.00
 CHATHAM/N-J(1826;21;Red) 100.00
 Same(-;36;Red) 100.00

CHATHAM-N.J

CHATHAM, N.J.(1831;SL-32x3,MD below;Black) 500.00
 CHESTER/N.J.(ca.1852;29;Black) 85.00
 CLINTON/N-J(1850's;33;5;PAID/3[C];Black) 35.00
 Same(186-;30;Black) 25.00
 CLOVER HILL/N.J.(-;32;FREE;Black) 100.00



COLUMBIA/N J ("N J "in center)(1823;23;Red) 100.00
 Same(1849;DC-26;Black) 100.00
 CRANBERRY/N.J.(1851;30;PAID,PAID[box],
 PAID[curved],5;Green,Black) 75.00
 Same/N.J.(san serif,"J"reversed)(ca.1851;28;
 PAID/3[C];Green,Black) 60.00
 Same(1854;31;PAID 3;Black) 60.00
 CRANEVILLE/N.J.(1850's;30;PAID/3[C];Black) 75.00
 CROSSWICKS/N.J.(1852;31;5[C];PAID/3[C];Black) 50.00
 DECKERTOWN/N.J.(-;35;Red) 75.00
 DENNIS CREEK/N.J.(1850;DC-33;Black) 150.00
 DENVILLE/N.J.(-;28;PAID;5;Red) 75.00
 DOVER/N.J.(1849-55;33;3;5;PAID,3[F];Red,Black) 40.00

Eliz. Town
 March.13



Eliz.Town(1793;SL-32x3,MDD below;Black) 750.00
 ELIZ.N.J.(ornament at bottom)(1823-44;29;PAID;Black) 40.00
 Same(1837;29;EXPRESS MAIL 75[ms];Black)
 See Express Mail listing ---
 ELIZABETH/N.J.(1853;36;FREE,PAID/3;Black) 40.00
 ELIZABETHPORT/N.J.(-;28;FREE;Red) 50.00
 Same(1854;31;PAID/3[C];Red) 40.00
 Same(ca.1861;24;Black) 20.00
 ELIZABETHTOWN/N.J.(1841-53;30;5;PAID,FREE,
 PAID/3[arc];Blue) 20.00
 Same(1852-55;Green) 35.00
 Same(1855;33;Black) 25.00
 ENGLEWOOD/N.J.(1860's;28;PAID/3[arc];36x21 oval;
 Black) 150.00

Town Postmark Dates Seen Size Color Value



ENGLISH NEIGHBORHOOD/N.J.(1850's;34;PAID/3[C];
 Black) 75.00
 ENGLISHTOWN/N.J.(1852-55;32;Black) 75.00
 EVERITTSTOWN/N.J.(1850's;30;PAID/3[C];Red) 75.00
 FAIR VIEW(1854;SL-46x5;Paid;Black) 200.00
 FELTSVILLE/N.J.(1854;29;PAID/3[C];Red) 65.00



FLEMINGTON/N-J.(1824-47;O-35x28;PAID[arc],FREE[arc];
 Red,Brown,Blue,Black) 75.00
 FLEMINGTON/N.J.(1850's;34;PAID/3[C];Black) 35.00
 FLORENCE/N.J.(1860's;25;PAID/3[C],PAID/5[C],
 DUE/3[C];Black) 35.00
 FREEHOLD/N.J.(1823-29;30;PAID,FREE;Red) 25.00
 Same(1830-49;30;FREE,PAID,X;Red,Black) 25.00
 Same(1849-53;30;PAID,3,10;Red,Black) 25.00
 Same/PAID 3(1852-53;29;Black) 25.00
 Same/5 cents(1852;29;Black) 35.00
 FRENCHTOWN/N.J.(1850's;33;PAID;Red) 45.00
 Same(1850's;30;PAID/3[C];Red) 45.00
 GEORGETOWN/N.J.(-;30;Blue) 75.00
 -GERMAN VALLEY-/N.J.(1850-52;28;10;PAID;Red) 100.00
 GLASSBOROUGH/N.J.(1850-51;34;PAID;Green) 50.00
 Same(1853;PAID/3;Red,Black) 50.00
 Same/N-J.(1852;33;PAID;Green) 60.00
 GLOUCESTER/N.J.(1849-53;31;5;PAID/3[C];Black) 50.00
 GLOUCESTER CITY/N.J.(1846-47;30;Black,Red) 60.00
 GODWINVILLE/N.J.(1850's;32;PAID/3[C];Black) 75.00
 GREENBURG Mercer Co./N.J.(1855;40;Black) 250.00
 GRIGGSTOWN/N.J.(1850's;30;PAID/3[C];Black) 65.00
 HACKENSACK/N.J.(ca.1845;32;5;Red) 20.00
 Same(negative script"R" in black oval;Red) 100.00
 Same(1851-54;33;PAID,PAID/3[C];Black) 20.00



HACKETTSTOWN/N.J.(1840-50;DLC-30;
 Red,Brown,Black,Blue) 35.00
 Same(1850's;34;PAID/3[C];Blue) 20.00
 HACKETTS TOWN/N.J.(1850's;34;PAID,5[slanted],10;Red) 20.00



HADDONFIELD,N.J.
 Sept. 15

HADDONFIELD-/N.J.-(1841-42;fancy DLDC-28,
 negative letters in color band;Black) 600.00
 HADDONFIELD, N.J.(1843;SL-45x3;Black) 200.00
 Same(1845-51;SL-41-44.5x3;5;PAID/3;Black)
 Several minor variations 150.00
 Same(italic)(-;SL-33x1.5;Black) 150.00
 HADDONFIELD/N.J.(1850's;31;PAID/3[C];Black) 25.00
 HAMMONTON/N.J.(-;34;Black) 50.00
 HANOVER/N.J.(1850's;27;5;PAID[oval];Red) 35.00
 HIGHTSTOWN/N.J.(1843-51;30;5;10;Green) 35.00

NEW JERSEY

Town	Postmark	Dates Seen	Size	Color	Value
HOBOKEN/N.J.	(1852-55;32;PAID;Red)				20.00
	Same(1853;32;PAID/3[C];Red)				20.00
HOHOKUS/N.J.	(-;32;FREE;Black)				50.00
HOLMDEL/N.J.	(1848;28;PAID;5;Red)				50.00
	Same/-N.J.-(1853;27;PAID;Red)				50.00



HOWELL WORKS NJ	(1832-35;28;NOR;Dark Red)				200.00
HUDSON/N.J.	(1856;30;PAID/3[C];Red,Black)				50.00
JAMESBURG/N.J.	(1851-57;30;PAID;Black)				60.00
JERSEY CITY/N.J.	(1827-37;25;Red,Purple)				20.00
	Same(1832;Green)				35.00
	Same(1838-52;31;PAID,5,10;PAID/3[C];Red,Blue,Black)				20.00
	Same(1842;30;Magenta)				20.00
	Same(ca.1846;32;2;Black)				35.00
	Same(1854-55;32;PAID/3[arc];5;Blue,Black)				20.00
	*Same(1862;DC-25;FREE;Black)				---
JOHNSONSBURGH/N.J.	(1842-47;27;10;Red,Black)				75.00
KEYPORT/N.J.	(1855;32;PAID,5;PAID/3[arc];Red,Black)				50.00
KINGSTON/N.J.	(-;32;Blue)				50.00
LAFAYETTE/N.J.	(-;30;Black)				75.00



LAMBERTVILLE/N.J.	(1839-41;C-24,negative letters in color band;Black)				750.00
	Same(negative FREE[box 20x7];PAID;Black)				800.00
LAMBERTSVILLE/N.J.	(1836-55;30;PAID,5[C];Blue,Black)				35.00

LAWRENCEVILLE N.J.

LAWRENCEVILLE N.J.	(1829-30;SL-50,5x2.5;Black)				100.00
	Same(1829-30;SL-49x2.5;MISSENT;Black)				100.00
	Same(1829;SL-51x2.5;Black)				100.00
	Same(1838-41;SL-34x1.75;PAID;Black)				100.00
	Same(1842-43;SL-36x2;FREE;Black)				100.00
LAWRENCEVILLE/N.J.	(1844-47;28;NOR,5;Black)				40.00
	Same(1844-48;30;MDD[ms];5;FREE;Black)				20.00
LAWRENCEVILLE N.J.	(1847;SL-33x1.5;Black)				100.00
	Same(slanted letters)(1849-50;SL-45x2.5;Blue,Black)				125.00
	Same(1853-54;SL-41x3;MDD below;PAID,3;Black)				100.00
LEBANON/N.J.	(1854;30;PAID/3[C];Black)				50.00
LIBERTY CORNER/N.J.	(1853;25;Black)				50.00
LONG BRANCH/N.J.	(1845-51;30;PAID/3[C];PAID/3[arc];Black)				40.00
	Same(Green)				50.00
	Same(1850's;25;PAID/3[arc];Black)				40.00
MADISON/N.J.	(1840-50's;31;PAID,5[oval],5[lg];Red,Blue,Black)				20.00
	Same(Green)				30.00
MANNAHAWKIN/N.J.	(1846-48;28;Brown)				40.00
MANCHESTER/N.J.	(1844;25;PAID;Red)				40.00
MANSFIELD/N.J.	(1846-51;30;5;Red,Black)				50.00
MARLBORO/N.J.	(1850's;28;PAID,3;Black)				40.00
MAURICETOWN/N.J.	(1853;-;5[C];Black)				50.00
MAYS LANDING/N.J.	(1855;30;PAID 3;Black)				35.00
	Same(-;32;PAID 3;Black)				35.00
MENDHAM/N.J.	(1837-51;30;PAID,3;Red,Blue,Black)				35.00
	Same(Green)				50.00
MIDDLETOWN/N.J.	(1836;-;Red)				40.00
MIDDLETOWN PT./N.J.	(1839-45;31;Red)				40.00

A letter written by a famous person will greatly enhance the value of an otherwise ordinary cover.

Town	Postmark	Dates Seen	Size	Color	Value
MIDDLETOWN POINT./Monmouth Co./N.J.	(1846-47;32,YD below;FREE;Red)				150.00
	Same(Year omitted)(1847-54;V;Black)				125.00
	Same/MONMOUTH Co./N.J.(1847;28,YD;PAID 2cts [printed];Black)				200.00
	Same/N.J.(1850's;30;PAID 3;Black)				25.00
MILFORD/N.J.	(1853;29;PAID/3[C];Black)				40.00
MILLBURN/N.J.	(-;36;PAID,PAID/3[C];Black)				50.00
	Same(1850's;30;PAID/3[C];Black)				40.00



MILLSTONE/N.J.	(1850's;O-31x20;PAID/3[box];Blue,Black)				100.00
MILLVILLE/N.J.	(1854;32;PAID 3;Black)				40.00
	Same/N.J.(1853;30;5[L];Black)				40.00
MOORESTOWN/N.J.	(1820-57;34;PAID,5,10;Brown,Black)				30.00
	Same(Green)				40.00
MORRIS TOWN/N.J.	(1800-13;irregular C-24-26;Black)				40.00



	Same("N.J."above date)(1813-18;irregular C-26-26;Black)				35.00
MORRIS-TOWN/N.J.	(1819-21;26;Black)				25.00
	Same/NJ(1821-36;29;Red,Black)				20.00
MORRISTOWN/N.J.	(1835-49;30;PAID,FREE;Red,Black)				20.00
MORRIS TOWN/N.J.	(1850-58;33;PAID,PAID/3[C],5,10;Red,Black)				20.00
MT.HOLLY/N.J.	(1829-30;26;PAID[arc];Brown)				50.00
MOUNT HOLLY/N.J.	(1829-35;27;PAID[arc];Red,Black)				50.00
	Same(1839-56;31;PAID,5,5[box];PAID/3[C];FREE;Black)				30.00
	Same(1860;32;YMDD;Black)				20.00
MUSCONETCONG/N.J.	(1850's;30;PAID/3[C];Black)				75.00
NEWARK,N.J.	(1799;26;Black)				40.00
	Same(1804-13;26;PAID;Black)				30.00
	Same(1813-19;PAID[F];Blue,Red)				30.00



NEWARK./New Jersey("New Jersey" in italics)	(1813-48;DO-31x23;PAID,FREE[scrolls];Red,Blue,Black)				30.00
	Same(1821-24;Black)				30.00
	Same(1823;Green)				60.00
	Same(1830;PAID[F];Red)				30.00
	Same(1831;FREE;Red)				30.00
NEWARK/N.J.	(1830-55;30;PAID,5[C],5[DC],10[C];FREE;Red,Orange,Blue)				10.00
	Same(1842-43;30;PAID[blue];Red)				10.00
	Same/5(1849-50;31;Red,Orange)				15.00
	Same/10(1849-50;31;Red,Orange)				15.00
	Same(Yellow)				125.00
	Same/5 cts(1852-54;30;Black)				15.00
	Same/6 PAID(1851;Red)				75.00
	Same/PAID 3 CTS(1853-55;31;Red,Black)				25.00
	Same/N.J.(1854-60;31;5;FREE;Black)				10.00
	Same/10(1854;30;Black)				15.00
	Same/PAID(1860;31;PAID/10[C];Red) To Canada				40.00
	Same/1857(in circle)(1857;33;Black)				25.00

NEW JERSEY

Town	Postmark	Dates Seen	Size	Color	Value
N. B. Jan. 30.					
N. B. (New Brunswick)	(1794-96; SL-12x5, MDD below; Black)				400.00
	Same (1795; SL-12x5, MDD; Red, Brown)				300.00



N. BRUNSWICK [N. J.]	(1800; 27; Black)	50.00
Same	(1803; 27; Red)	50.00
Same (town in italics)	(1804; 27; Black)	100.00
(Different size letters in above 3 markings)		
NEW BRUNSWICK [N. JERSEY] (small letters)	(1802; 28; Red)	125.00
Same (italic letters)	(1805; 27; Black)	50.00
N. BRUNSWICK N. J.	(1814-23; 29; PAID; Red, Black)	20.00
Same	(1829; 25; PAID [arc]; Red)	20.00
NEW-BRUNSWICK/N. J.	(1830-32; 28; PAID; Red)	20.00



N. BRUNSWICK N. J. AUG 29

NEW-BRUNSWICK/N. J.	(1830-38; outline letters C-27, NOR; PAID, FREE; Red)	100.00
N. BRUNSWICK N. J.	(1832; SL-51x3, MDD; Red)	600.00
NEW-BRUNSWICK/N. J.	(1839-49; 30; PAID, 5; Red, Black)	15.00
Same	(1845; fancy 5 in notched circle; PAID; Black)	50.00
Same	(1846; PAID V Green)	30.00
N. BRUNSWICK/N. J.	(1849-58; 25; 5, PAID, 3; Black)	15.00
NEW BRUNSWICK N. J. /3	PAID (1850-52; 33; Black)	20.00
Same/5	(1853; 33; 5; Black)	25.00
NEW GERMANTOWN N. J.	(1815; SL-33x3.5, MDD; Black)	500.00
NEW GERMANTOWN	(1852; 31; PAID/3[C]; FREE; Black)	75.00
NEW HAMPTON/N. J.	(1846-47; 30; Black)	75.00
Same	(1848; large 5; Green)	100.00



NEW PROVIDENCE N. J.	(1843-45; SL-40x2, MDD below, in very ornate oval frame 48x20; Black)	2500.00
NEWTON/Sussex Co. N. J.	(1825-27; SL-25x14.5, MDD between; Red)	350.00
NEWTON/N. J.	(1835-54; 31; PAID, 5, PAID/3[C]; FREE; Red, Brown, Black)	25.00
ORANGE/N. J.	(1834-47; 30; PAID; Red, Orange)	30.00
Same	(1853; 30; PAID 3; Red)	40.00
OXFORD FURNACE/N. J.	(--; 29; Black)	100.00
Same (letters slanting)	(1840-42; 32; Black)	100.00
Same	(1853, 1861; 30; PAID/3[C]; Black)	75.00
PARSIPPANY/N. J.	(1828; 26, NOR; Red)	350.00
Same	(1854; 29; PAID/3[C]; Black)	75.00



PATERSON, N. JERSEY ("N. JERSEY" in italics)	(1817-38; DO-28x22; Red, Black)	50.00
Same	(1829; PAID [F]; Red)	60.00
PATERSON/N. J.	(1832-33; 25; PAID [F]; Red)	25.00
Same	(1837-58; 30; PAID, 3, 5, 10, PAID/3[C]; FREE, 5[F], 10[C]; PAID/3[arc]; Red, Orange, Maroon, Blue, Black)	25.00

Town	Postmark	Dates Seen	Size	Color	Value
PEAPACK					
Same (FORWARDED [SL])					75.00
Same	(1838-39; 30; FREE [scroll]; Green)				40.00
PAULSBOROUGH/N. J.	(--; 32; FREE [C]; Black)				50.00




PEAPACK/N. J.	(1847; O-31x23, NOR; Black)	1250.00
PEMBERTON/N. J.	(--; 32; Red)	50.00
PENNINGTON/N. J. (ornaments)	(1846-49; 27; PAID, 5; Red, Black)	40.00



Same	(1853; DC-33; PAID/3[C]; Red, Black)	50.00
*Same	(1854; 37; FREE; --)	---



PERTH AMBOY/N. J.	(1842-43; O-30x23; PAID; Red)	100.00
PERTH AMBOY/N. J.	(1842-53; 30; FREE, PAID; Red, Black)	20.00
Same	(1853; PAID/6)	50.00
Same	(1853; PAID [wreath]; Blue)	40.00
PHILLIPSBURGH/N. J.	(1850's; 37; FREE; Black)	50.00
PLAINFIELD/N. J.	(1841-53; 30; PAID, 3; Red, Blue, Black)	30.00
Same	(1854; 33; PAID/3[arc]; Black, Orange)	35.00
POMPTON/N. J.	(1851-53; 31; 5[C]; PAID, 3; Blue)	50.00
POMPTON PLAINS/N. J.	(1849; 25; Black)	60.00
PORT COLDEN/N. J.	(1838; 33; FREE, 10; Green, Magenta)	75.00



PRINCETON N. J.	(1804-12; 28; Black)	20.00
Same	(1818-26; 28; Black)	15.00
PRINCETON/N. J. ("N. J." in italics)	(1826; O-33x20; PAID; Black)	200.00
PRINCEN N. J. (last "N" of "PRINCEN" high)	(1829-42; 32; PAID; Blue, Black)	15.00
PRINCETON/N. J.	(1841-54; 30; 5 [box], 5 [octagon], 5 [oval], 10 [octagon]; PAID, PAID/3[arc]; Red, Blue, Black)	20.00
Same (FORWD [SL])		75.00
Same	(1845-50; 5 [octagon], 10 [tall, thin]; X, PAID, FREE; Green)	30.00
Same	(1850's; 32; PAID/3, 3, 5[C]; Black)	15.00
(No townmark) (ca. 1845; 2 [octagon]; Green)		75.00
RAHWAY (slanting letters)	(1825; 30; FREE; Black)	40.00



RAHY N. J. ("Y" high)	(1832-40; 31; Red, Blue)	30.00
Same	(1836; 30; PAID [box]; Red)	30.00
RAHWAY/N. J.	(1843-54; 30; 5, 10, PAID, PAID/3[C]; FREE; Red, Black)	20.00
Same/3PAID	(1854; 33; Black)	25.00
RARITAN/N. J.	(1861; 25; Black) On ship letter	125.00
RED-BANK/N. J. (ornaments)	(1840-50; 32; 5, PAID, FREE, 5[C]; Red, Black)	25.00
Same	(1850-55; 29; PAID, PAID/3[C], 5[C]; Red, Brown, Black)	25.00

NEW JERSEY

Town	Postmark	Dates Seen	Size	Color	Value
Same	(1850;29;5[C],PAID[octagon];Red)				35.00
Same	(1855;32;PAID[arc],3;Black)				25.00
Same	NJ(ca.1862;24;Due 3[ms];Black)				30.00
RICEVILLE/N.J.	(1852;30;PAID/3[C];Black)				75.00
ROCKAWAY/N.J.	(1846;27;5;PAID[arc],5[C];Red,Brown)				50.00
Same	(1848;32;5[C];Brown)				60.00
Same	(1853;33;5;PAID/3[C];Brown,Black)				50.00
Same	6 PAID(-;33;Black)				100.00

SALEM, N. J.

MAY 30



SALEM, N. J.	(1799-1831;SL-24x2.5,MDD below;Red,Black)	350.00
SALEM	(1826-36;25;FREE;Red,Black)	40.00
Same	N. J. (ornaments)(1838-49;30;PAID,3;Black)	25.00
Same	(1849;30;10;Green)	40.00
Same	(-;25;Black)	25.00
Same	(1849-52;33;Blue)	25.00
SAXTONVILLE/N. J.	(1835;-;NOR;Blue)	100.00
SCHOOLEYS MOUNTAIN/N. J.	(letters slanting)(1843-54;30;PAID;Red,Black)	75.00
SERGEANTSVILLE/N. J.	(1850's;32;PAID/3[C];Black)	50.00
SHARPTOWN/N. J.	(-;-;FREE;Black)	50.00
SHREWSBURY/N. J.	(1821-52;27;FREE;Red)	30.00
Same	(1841-42;25;FREE[fancy box 29x13];Red)	200.00
Same	(1848-52;5[large],5[C],PAID,3;Green)	40.00
SOMERVILLE/N. J.	(1823-46;27;PAID,FREE;Red)	25.00
Same	(1844;27;Green)	35.00
Same	5(1847;27;Red)	25.00
Same	5 Cts(1849-51;27;PAID;Red,Blue,Brown)	25.00
Same	(1851;32;5;PAID;Red)	25.00
Same	3 PAID(1855;31;Green)	35.00
SOUTH ORANGE/N. J.	(1855;36;PAID/3[C],5[C];Black)	40.00
SPRING FIELD, N. J.	(1846;SL-40x3;Blue)	300.00
SPRINGFIELD/N. J.	(space)Cts(1850-54;28;5,10,PAID 3;Blue,Black)	40.00



STANHOPE-N. J.	(1839-50;DO-28x23;PAID,5[octagon];Red)	60.00
STANHOPE/N. J.	(1851-52;33;FREE,PAID,3,5[slanted];Black,Red)	40.00
Same	(ca.1861;34;Black) Patriotic cover	45.00

SUCKASUNNY, N. J.

SUCKASUNNY, N. J.	(1832-49;SL-38x3;Red,Black)	200.00
SUCKASUNNY/N. J.	(1852;31;PAID/3[arc];Black)	60.00
SWEDESBORO/N. J.	(1851-55;30;PAID/3[C];Red)	60.00
TINTON FALLS/N. J.	(1851-55;30;PAID/3[C];Black)	60.00



TOM'S RIVER/N. J.	(1852-53;29;PAID 3;Black)	60.00
-------------------	---------------------------	-------

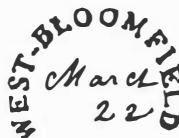


TREN, N.J.	(1799-1801;25;Red)	35.00
Same	(1799-20;25;PAID;Black)	25.00
Same	(1823-27;30;PAID;Red,Black)	25.00

Town	Postmark	Dates Seen	Size	Color	Value
TRENN, N. J.	(final "N" in "TRENN." high, ornaments)				20.00
Same	(1823-31;33;Black)				20.00
TRENTON/N. J.	(1832-51;30;PAID,FREE,3,5,10;Red,Blue,Black)				15.00
Same	(1832-51;30;5 & 10[outline],5[DL truncated box];Red,Blue,Black)				25.00
Same	(1832;32;Red,Black)				15.00
Same	(1837;OK/FREE[box])				100.00
Same	(1845;5[cogged circle];Blue)				30.00
Same	(1847-48;20[C];Blue-Green)				75.00
Same	(1850;32;PAID,24;Red) Foreign rate				80.00
Same	(1852;30;PAID/3[crude woodcut];Black)				30.00
Same	(1851;PAID 3[blue,above C];Red)				30.00
Same	(DROP 1 Ct)				100.00
Same	N. J. /5(1852;32;Blue)				25.00
Same	N. J. /3 PAID(1852-53;33;Red)				20.00
Same	N. J. (1856;33;Post Office Business[C-30];Black)				60.00
Same	(no town name)(1850;2;Blue)				50.00
TUCKAHOE/N. J.	(-;30;-)				50.00
TUCKERTON/N. J.	(1827-48;25;Red,Black)				40.00
Same	(1850's;30;PAID/3[C];Black)				35.00


UNION, N. J.

UNION, N. J.	(1849;SL-39x5;PAID,5,5[box,green];Red,Black)	500.00
UNION/N. J.	(ornaments)(ca.1851;28;PAID/3[C];Red)	50.00
VIENNA/N. J.	(1850's;30;PAID/3[C];FREE;Black)	60.00
VINCENTOWN/N. J.	(1851-52;35;Red)	60.00
VINELAND/N. J.	(-;31;Black)	50.00
WARRENVILLE/N. J.	(1850's;30;FREE;Black)	75.00
WASHINGTON/N. J.	("N. J." in center)(1852;29;PAID;Black)	75.00
Same	(1850's,34;PAID/3[C];Black)	50.00
Same	(1854;Green)	65.00



N J

WEST-BLOOMFIELD/N. J.	(1847-53;30;NOR;PAID[F];Red)	100.00
WESTFIELD NEW, JERSEY	(1851-52;SL-44x2;Black)	300.00
WEST HADDONFIELD/N. J.	(1827;-;NOR;PAID;Red)	75.00
WHITE, HOUSE/N. J.	(1850's;31;PAID/3[C];Brown)	60.00
Same	(1859;33;YMDD;PAID/3 CENTS[octagon];-)	75.00
WHITE HOUSE STATION/N. J.	(-;25;Black)	50.00
WOODBURGE/N. J.	(-;33;PAID 3;Black)	40.00



WOODBURY/N. J.	(1826;DC-27;10;Black)	60.00
Same	(1823;27;WAY;Red) See Way Mail listing	150.00
Same	(1848-53;33;5,10,PAID/3[C];Blue,Black)	35.00
Same	(1850;33;PAID,5,10;Green)	50.00
WRIGHTSTOWN/N. J.	(1850's;30;PAID/3[C];Red,Black)	40.00

Transparent tapes of all sorts can be harmful to old paper and should not be used in making repairs to covers. Various types of non-destructive documentary tapes of archival quality are available to make such repairs.

Read the contents of your covers. Historical contents may be of greater value than the postal markings.

NEW JERSEY

	Town	Dates Seen	Value
MANUSCRIPT TOWN MARKS			
Town	Dates Seen	Value	
The following is a list of reported towns using manuscript identification. No attempt has been made to itemize all the individualistic variations in style and form for each town. For example; Elizth Port for Elizabeth Port and Glou Furnace for Gloucester Furnace.			
ODD MANUSCRIPT TOWN POSTMARKS			
Baskingridge N.J.(1805-11;circular)		200.00	
Flemington N.J.(1818;oval;Red)		125.00	
Mullica Hill(1840;arc)		75.00	
Princeton N.J.(1820-21;C-30;Black)		75.00	
X Keys (Cross Keys)(1846)		60.00	
MANUSCRIPT TOWN POSTMARKS WITH QUAKER DATES			
Cinnaminson	1838-40	50.00	
Columbus	1840-45	40.00	
Greenwich	1843	40.00	
Hancocks Bridge	1855	50.00	
Leeds Point	1845-52	60.00	
Longacoming	1827-31	60.00	
Medford	1849	50.00	
Mount Laurel	1854	75.00	
Rancocas	1854-55	55.00	
Shrewsbury	1839-40	50.00	
Woodbury	1849	55.00	
MANUSCRIPT POSTMARKS			
Absecombe			
Acquackanonk	1827-49	60.00	
Allamuchy	1845-50's	60.00	
Allentown	1812-50	30.00	
Allowaystown	1844	30.00	
Areboy	1812-25	25.00	
Anderson	1831-50's	60.00	
Andover	1853-54	25.00	
Arney Town	1833-47	60.00	
Asbury	1821-50's	25.00	
Atsion	1798-1843	65/25.00	
Augusta			
Baptistown	1829-48	25.00	
Bargaintown	1831-44	35.00	
Barnegat	1829-54	25.00	
Barnesboro	1848-61	35.00	
Baskenridge, Basking Ridge or Baskingridge	1811-21, 1842	40.00	
Bass River Hotel	1837-52	45.00	
Beekmans Mills	1846	35.00	
Beemerville	1849-51	45.00	
Bees(e)ley's Point.	1850's	35.00	
Belleville	1817-36	30.00	
Belvidere	1816-37	30.00	
Bergen	1834-50	60.00	
Berkshire Valley	1831-45	60.00	
Bethlehem	1846	75.00	
Beverly	1852	25.00	
Black Horse	1819	35.00	
Blackwoodtown	1847-51	30.00	
Blairstown	1845-50	25.00	
Blawensburgh	1833-45	35.00	
Bloomfield	1820-39	25.00	
Bloomingdale	1849	25.00	
Bloomsbury	1822	30.00	
Boonton	1846	25.00	
Bordentown	1822-36	25.00	
Bottle Hill	1832	75.00	
Boundbrook	1817-55	35.00	
Branchville	1846	60.00	
Bridgetown	1812	35.00	
Bridge Town, West	1798	50.00	
Bridgeville	1850's	35.00	
Broadway	1849	75.00	
Brotzmanville	1852	75.00	
Burlington or Burlin	1798-1847	50/20.00	
Caldwell	1831-35	25.00	
Camden	1830-41	25.00	
Camptown	1844-48	35.00	
Canton			
Cape Island	1820, 1835-50	35.00	
Cape May	1834	35.00	
Cape May Court House	1829-54	35.00	
Carpenters Landing	1833	30.00	
Cedar Creek	1834-46	25.00	
Cedarville	1822-47	25.00	
Centerton	1846	30.00	
Centreville	1832-48	25.00	
Chanceville	1854	25.00	
Chappel Hill	1849	75.00	
Chatham	1844	25.00	
Cheesequakes	1852	50.00	
Chester	1818-47	30.00	
Chew's Landing	1834	75.00	
Cinnaminson	1836-41	25.00	
Clarksborough	1833-44	30.00	
Clarksville	1839-48	25.00	
Clinton	1829-45	25.00	
Clover Hill	1836-49	25.00	
Cold Springs	1823-39	25.00	
Colts Neck	1830-54	30.00	
Columbia	1819-23	60.00	
Columbus	1827-49	25.00	
Coopers Ferry	1808-28	50.00	
Cranberry	1813-45	30.00	
Cross Keys, X Keys	1830-47	25.00	
Crosswicks	1842-54	25.00	
Danville	1841	75.00	
Daretown	c. 1862	30.00	
Davison	1831-37	75.00	
Deckertown	1826-40	35.00	
Deerfield	1815, 1852	25.00	
Deerfield Street	1815	30.00	
Delaware Station	1862	25.00	
Dennis Creek	1816-53	30.00	
Denville			
Dias Creek	1826-27	35.00	
Dover	1831-50	35.00	
Downsville			
Drakestown	1840	25.00	
East Creek	1857	25.00	
E. Town	1833	25.00	
Eaton Town	1837-50	25.00	
Eliz(abeth) Port	1833, 1840-47	75.00	
E(lizabeth) Town	1793-1822, 1833-48	65/25.00	
Elmer			
English Neighborhood	1839-44	50.00	
Englishtown	1851-53	25.00	
Everittstown	1850-52	45.00	
Evesham	1816-45	40.00	
Fair Mount	1850	75.00	
Fairton	1821-37	25.00	
Fishing Creek	1846-47	75.00	
Flaggtown	1849-56	25.00	
Flanders	1846-57	35.00	
Flemington	1814-27	30.00	
Forked River	1846-51, 1861	35.00	
Fort Lee	1862	35.00	
Franklin (Essex Co. N.J.)	1850-54	75.00	
Franklin Furnace	1842	45.00	
Freehold	1808, 1823-37	30.00	
Georgetown	1849	25.00	
German Valley	1822-45	35.00	
Glassborough	1844-47	30.00	
Gloucester City	1845	25.00	
Gloucester Furnace	1831-40	45.00	
Good Intent	1831-45	30.00	
Goshen	1826-46	25.00	
Gratitude	1834	35.00	
Gravel Hill	1836	45.00	
Green Bank			
Greenwich	1832-59	30.00	
Hackensack	1810-47	30.00	
Hackettstown	1817-40	30.00	
Haddonfield	1809-40	75/25.00	
Hainesburgh	1856	30.00	
Hamburg	1804-53	50/25.00	
Hancock	1855	30.00	
Hancock Bridge	1855	45.00	
Hanover	1842	30.00	
Harmony	1828-50's	30.00	

NEW JERSEY

Town	Dates Seen	Value	Town	Dates Seen	Value
Harrisonville	1850	25.00	Parsippany	1821-50	30.00
Hightstown	1827-47	25.00	Paulina	---	---
Hoboken	1817-37	30.00	Peapack	1836	50.00
Holmdel	1834-49	40.00	Pedricktown	1831-43	25.00
Hope	1824-48	30.00	Pemberton	1834-51	30.00
Hopewell	1832-51	25.00	Pennington	1832,1841-46	25.00
Howell Works	1834-36	45.00	Penn's Grove	1828-36	30.00
Hunt's Mills	1823-24	35.00	Perrineville	1843-51	35.00
Imlaystown	1832-55	25.00	Perryville	1852	30.00
Jacksonville	1842-47	25.00	P(erth) Amboy	1795-1809	40/25.00
Jacobstown	1851-54	20.00	Petersburgh	1850-51	35.00
Jersey City	1825-32	35.00	Phillipsburg	1855	25.00
Jobstown	1832-47	25.00	Pine Brook	1847	30.00
Johnsonsburgh	1834-52	25.00	Piscataway	---	---
Jonesburgh	1849	25.00	Pittsgrove	1825-55	30.00
Juliestown	1841-45	25.00	Pittstown	1808-47	35.00
Keyport	1846-49	25.00	Plainfield	1830-36	25.00
Kingston	1834-37	25.00	Plainsborough	1852-53	25.00
Kingwood	1832-54	25.00	Pleasant Grove	1838-43	25.00
Klines Mills	1833-42	40.00	Pleasant Mills	1840	25.00
Lafayette	1841-53	50.00	Pleasant Valley	1823-27	25.00
Lambert(s)ville	1815,1828-53	25.00	Pluckemin	1814-42	30.00
Lawrenceville	1828-36	20.00	Pompton	1820-47	35.00
Lebanon	1827	25.00	Ponds	1848	25.00
Leeds Point	1845-52	25.00	Port Amboy	1801	---
Leedsville	1835	25.00	Port Colden	1841	50.00
Lesser Cross Roads	1850's	60.00	Port Elizabeth	1811-50	30.00
Liberty Corner	1825	75.00	Port Monmouth	1862	20.00
*Locktown	1862	---	Port Republic	1844-46	25.00
Longacoming	1827-48	30.00	Pottersville	1832	50.00
Long Branch	1835-46	25.00	Prallsville	1835	60.00
Long Hill	1843,1853	35.00	Princeton	1790's-1821	60/25.00
Lower Squankum	1850	30.00	Pyramus	1841	100.00
Lumberton	1853	25.00	Quakertown	1832-42	30.00
Malaga	1834-45	30.00	Rahway	1814-34	30.00
Manahawkin	1843-45	30.00	Rancocas	1840-54	30.00
Manalapan	1840-50	30.00	Readington	1843-55	30.00
Manasquan	1835-50	25.00	Recklesstown	1853	35.00
Manchester	1848	45.00	Red Bank	1834-48	20.00
Mansfield	1821-44	25.00	Redoak Grove	1853	50.00
Marksboro	1835	45.00	Riceville	1849-56	45.00
Marlboro	1848-50	25.00	Ringoes	1815-41	50.00
Marlton	1846-50	30.00	Rio Grande, Cape May (Co)	c.1862	30.00
Martinsville	1836	55.00	Roadstown	1828-55	25.00
Mauricetown	1846	25.00	Robbinsville	1856	25.00
May's Landing	1832-49	20.00	Rockaway	1826-44	30.00
Meads Basin	1848	30.00	Rocky Hill	1843-50	30.00
Medford	1843-51	30.00	Salem	1816-50	30.00
Mendham	1807-43	25.00	Schooley's Mountain	1827-43	45.00
Metuchan	1851	30.00	Schullstown	1840	30.00
Middlebush	1855	25.00	Scotch Plains	1840-49	40.00
Middletown	1819-49	30.00	Scully's Town	1836	20.00
Middletown Point	1831-37	40.00	Sealville	1850	30.00
Milford	1835	30.00	Serepta	1840	25.00
Millington	1841	25.00	Sergeantsville	1834	25.00
Millstone	1809-53	30.00	Shark River	1850	30.00
Millville	1809-51	30.00	Sharptown	1825-50	30.00
Monroe	1834-54	35.00	Shelltown	---	---
Montague	1822-54	45.00	Shiloh	1850	25.00
Montville	1832-34,1847	30.00	Shrewsbury	1803-40	40/25.00
Moorestown	1819-50	25.00	Sidney	1837	60.00
Morristown	1834	25.00	Six Mile Run	1830-54	50.00
Mount (or Mt) Holly	1813-45	30.00	Smith's Landing	1849-50	30.00
Mount Laurel	1831-54	30.00	Somerset Court House	1804-16	45.00
Mount Pleasant	1834-47	30.00	Somer's Point	1839-50	30.00
Mullica Hill	1840-43,1855	30.00	Somerville	1818-21	25.00
Newark	1812	30.00	Soo's Inn	1838-46	60.00
New Bedford	---	---	South Amboy	1852	25.00
New Brunswick	1790's-1801	40.00	South Orange	1849-51	25.00
New Egypt	1828-53	30.00	Sparta	1837-47	25.00
Newfoundland	1843-46	35.00	Spotswood	1849-50	30.00
New Germantown	1823-50	50.00	Springfield	1821-57	25.00
New Gretna	1853	30.00	Squam Village	1861	35.00
New Hamburg	1833-34	25.00	Squancum	1849-50	50.00
New Hampton	1818-44	30.00	Squankum	1836-51	45.00
New Prospect	1845	65.00	Stanhope	1828-48	25.00
New Providence	1836-56	40.00	Stephensburg	1849	25.00
Newton	1803-40	40.00	Stewartsville	1841-52	25.00
New Village	1830-41	35.00	Still Valley	1824-53	40.00
North Branch	1830-48	25.00	Stockholm	1842-47	30.00
Ocean Port	1853	25.00	Stoddard	1848	25.00
Old Bridge	1834-59	30.00	Sucasunny	1825-28	75.00
Orange	1827-32	25.00	Suckasunny Plains	1821	100.00
Oxford	1845-55	50.00	Summit	1846	25.00
Oxford Furnace	1828-54	40.00	Summit Bridge	1847	30.00

NEW JERSEY

Town	Dates Seen	Value
Swedesboro	1831-46	30.00
Tinton Falls	1844-50	30.00
Titusville	1840-53	25.00
Tom's River	1845-49	30.00
Trenton	1790's-1850	60/25.00
Tuckahoe	1828-51	25.00
Tuckerton	1805-41	40.00
Turkey	1849-50	40.00
Union	1840-44	25.00
Vincetown	1840-47	25.00
Waretown	1850	20.00
Washington (Morris Co.)	1834	50.00
Washington (Warren Co.)	1853	50.00
Waterford Works	1844-55	35.00
Waterloo	1850	20.00
West Bloomfield	1834-42	50.00
West Creek	1850	35.00
Westfield	1814-44	35.00
West Milford	----	----
Westville	1843-50	30.00
Weymouth	1847	50.00
White House	1840-44	50.00
Williamsburg(h)	1840's	25.00
Winslow	1846-47	25.00
Woodbridge	1790's-1852	60/25.00
Woodbury	1807-52	30.00
Woodstown	1818-51	35.00
Woodsville	1840-54	30.00
Wrightstown	1837-50's	25.00
Yardville	1841-49	25.00

NOTES

Higher prices listed for green, yellow, brown or orange markings are for bright, true colors.

Illustrations of condition of handstamped strikes are in the Introduction.

Only one example is known of many rare markings.

Price depends on demand as much or more than on rarity. Many statehood town postmarks exist in very small numbers, yet are reasonably priced

Prices are for fine strikes on fine covers.

NEW MEXICO

POPULATION

1850 -- 62,000 1860 -- 94,000

Area claimed for the United States in August 1845 by Gen. S.W. Kearny. Ceded under treaty with Mexico on February 2, 1848. Proclaimed a territory of the U.S. on Dec. 13, 1850. The Gadsden Purchase was added in 1853. The original territory included all of what is now Arizona and parts of Colorado and Nevada. The first U.S. post office was established at Santa Fe in the Spring of 1850.

Specialists desiring more extensive information are referred to the "New Mexico Territorial Postmark Catalog" by S.H.Dike.

SPANISH PERIOD
Before 1821

NUEVO MEXICO (June 3, 1800; SL-51x4; 3[ms]; Black) --
On letter to Saltillo, Coahuila-may not have orig. in N.M.

MEXICAN PERIOD
1821-1846

Santa Fe and Tome were the only post offices during this period.

NUEVO MEXICO.

NUEVO MEXICO (letters slanting)(Aug. 29, 1841; SL-53x4; Black) From Santa Fe 3000.00
Same(E)(Oct. 27, 1841; SL-53x4; Red) From Santa Fe . . . 2500.00
Same(L)(Aug. 4, 1845; large 4; Red) From Santa Fe to Durango 2500.00
FRANCO/EN TOME(Feb. 17, 1845; SL-39x13.5; Red) 3000.00

TOME

TOME(Aug. 5, 1845; SL-23x5.5; Red) From Albuquerque . 3000.00

U.S. MILITARY OCCUPATION PERIOD
1846-1850

Many letters from Santa Fe were carried by military courier or civilian freighter, usually placed in the mails in Missouri. Most of these have no N.M. markings on them, except for a few originating in Santa Fe and Socorro. These were unofficial post offices, probably military related.

Santa Fe(E)(-, 1847; Ms; -) 3000.00
(L)(July 17, 1849) 2500.00
Santa Fe(E)(Nov. 6, 1847; Ms; -) 3000.00

Santa Fe
Nov. 20

(L)(Nov 20, 1848) 2500.00
Santa Fe N.M. (Feb. 24, 1849; Ms; -) 2500.00
Socorro N.M. (Nov. 20, 1849; Ms; -) 3000.00

TERRITORIAL PERIOD

Dec. 13, 1850 to Jan. 5, 1912

The first U.S. post office established in New Mexico was Santa Fe, no earlier than March 1850 and probably before July 1850. The first postmaster was appointed in Oct. 1849, but he was in St Louis at the time and did not return to Santa Fe until the spring of 1850.

1851 Post Offices: Albuquerque, Barclay's Fort, Fort Union, Frontera (1), Las Vegas, San Elizario (1), San Miguel, Santa Fe, Socorro, Tecolote.

(1) Actually in Texas, south of El Paso.

Town Postmark Dates Seen Size Color Value

1855 Post Offices: Albuquerque, Algodones, Bernalilla, Bringhurst's(2), Dona Ana, Fernandez de Taos, Fort Craig, Fort Fillmore, Fort Thorn, Fort Union, La Canada, Las Cruces, Las Vegas, Los Lucero, Los Lunas, Santa Fe, Socorro, Tecolote.
(2) At what is now Las Vegas, Nevada.

Albuquerque (E)(Aug. 25, 1852; Ms; Black) 1500.00
(L)(Jan. 4, 1855) 1200.00



ALBUQUERQUE/N.M.(E)(Jan. 13, 1861; C-33; PAID[C-21], 3[ms]; Black) 1500.00
(L)(Dec. 13, c. 1864; C-33; PAID[C-21], 3ct[ms]; Due 6[ms]; Black) 1000.00
(1) Arizona N.M. (Feb. 16, 1859; Ms; Black) "Overland via St. Louis" to Gen. James W. Denver, Wash., D.C. 2000.00



CIMARRON/NEW MEXICO(Aug. 17, 1867; DC-27; PAID 3¢[ms]; Black) 1000.00
Dona Ana(March 21, 1854; Ms; 5[ms]; Black) 1200.00
Don Fernando de Taos(Aug. 29, 1853; Ms; Paid 5[ms]; Black) 1200.00
FERNANDO DE TAOS, N.M. (E)(Feb. 12, 1864; C-25; Black) 1000.00
(L)(Feb. 22, 1864; C-25; paid[ms]; Black) to Canada 900.00



FORT BUCHANAN/N.M. (Sept. 30, 1860; C-35; Black) 1500.00



FORT CRAIG/N.M. (E)(Dec. 20, 1860; C-32; Paid 3[ms]; Black) 1500.00
Same(Oct. 23, 1861; Free[ms]; Black) 1200.00
(L)(Jan. 31, 1862; PAID 3¢[ms]) 1200.00
Ft. Fillmore N.M. (Nov. 20, 1852; Ms; 5[ms]; Black) 2000.00
Ft. Union(E)(Nov. 4, 1851; Ms; 5[ms]; Black) 1500.00
(L)(Sept. 3, 1852) 1200.00
Fort Union N.M. (April 3, 1852; Ms; 5[ms]; Black) 1500.00
Ft. Union N.M. (Aug. 3, 1852; Ms; ford 5[ms]; Black) 1500.00



FORT UNION/NEW MEX. (April 18, -; C-29; PAID 9¢ Official Business[ms]; Black) 1000.00
Same(-; C-29; Due 3; Blue) 1000.00

NEW MEXICO

Town Postmark Dates Seen Size Color Value



FORT UNION/NEW MEXICO(E)(June 1866;DLC-28;
PAID 3[ms];Black) 1000.00
(L)(Sept.1866;Pd 30[ms];Black) 900.00



FORT UNION/N.M.(May 30,1867;22,NOR;PAID 3[ms];
Black) 1000.00
La Canada(May 9,1856;Ms;Free[ms];Black) 1200.00
Las Cruces N.M.(E)(March 26,1864;Ms;Black) On letter
from Arizona 1500.00
(L)(May 14,1864) Letter from Ft. Whipple 1500.00
Las Vegas(Sept.2,1854;Ms;Due 5[ms];Black) 1200.00
MESILLA/N.M.(E)(Nov.3,1861;C-25;Due 10[ms];Black)*
* Carried out by first C.S.A. contract mail from this, the
westernmost post office of the Confederacy 12000.00+



(L)(March 29,1862) 7500.00
This marking was used by the Confederate States Post office
during the Confederate occupation.
MESILLA/N.M.(Sept.3,1865[?];C-24;paid 9[ms];Black) . . . 1000.00
(1)Pima Villages New Mexico(Dec.1,1859;Ms;PAID 3cts
[ms];Black) ---



SANTA FE NEW MEXICO(E)(Jan.1,1851;C-34;10;Red) . . 650.00
(L)(June 1,1851;10;Black) 500.00

*Santa Fe N.M. Official Business
August 1st 1851*

Santa Fe N.M.(Aug.1,1851;Ms;Official Business[ms];
Blue 500.00
(E)(Sept.1,1851;Ms;Black) 450.00
(L)(Nov.1,1851;5[ms]) 450.00



SANTA FE/N.M.(E)(Nov.1,1851;DC-31;5[ms],
Official Business[ms];"X";Black) 500.00
(L)(Aug.1,1852;X[ms],Official Business[ms];Black) 450.00

Town Postmark Dates Seen Size Color Value



SANTA FE N.M./3/PAID(Oct.1,1851;C-31;Black) 500.00



SANTA FE/N.M.(E)(Oct.1,1852;C-31;10[C],
Official Business[ms];Black) 500.00
(L)(May 1854) 400.00



SANTA FE/N.MEX.(E)(July 17,1853;C-32;5[ms];Black) . . . 450.00
Same(Dec.1,1853;Official Business[ms];Black) 400.00
(L)(Dec.1,1855;PAID/3[C];Black) 350.00



SANTA FE N.M./V(E)(April 17,1853;C-36;Black) 1500.00
(L)(May 1,1853) 1500.00



SANTA FE N.M./5 cts(E)(April 9,1854;C-35;Black) 1500.00
(L)(Dec.1,1854) 1500.00
SANTA FE/N.M.(Aug.31,1861[?];C-26;PAID;Black) 500.00



Same(E)(Aug.31,1864;DC-28;Black) 400.00
(L)(Oct.23,1864) 350.00
Ticolote,N.M.(Oct.25,1852;Ms;5[ms];Black) 1200.00
(1)Tubac,N.M.(March 31,1860;Ms;PAID 6[ms],PAID
10[ms];Black) 1500.00
(1)Tucson NM(May 15,1857;Ms;Black) 3000.00
(1)TUCSON/N.M.(Sept.17,1859;C-31.5;Free[ms];Black) . . 2500.00

(1) Transferred to Arizona Territory Feb.24,1863.

The absence of a listing of a specific marking in this catalog does not necessarily imply unusual scarcity or high price. Information is invited regarding unlisted markings for inclusion in future editions of the catalog.

NEW YORK

One of the thirteen original colonies

POPULATION

1790 -- 340,000	1830 -- 1,919,000
1800 -- 589,000	1840 -- 2,429,000
1810 -- 959,000	1850 -- 3,097,000
1820 -- 1,373,000	1860 -- 3,881,000

COLONIAL PERIOD

Joined the United States Feb. 16, 1788. Colonial postmark period ended Sept. 21, 1788.

BRITISH COLONIAL PERIOD

Albany(E)(June 28,1757;Ms;Black) 1500.00
(L)(Jan.23,1758) 1500.00

*Alby(Albany)(E)(April,1761;Ms;Black) 1500.00
*(L)(March,1764) 1500.00

ALBANY

ALBANY(appears on both front and back)(E)
(April 4,1772;SL-44x7.5;CD;Black) 1500.00
(L)(Nov.4,1773) 1250.00
(E)(May 21,1774;CD;Red) 750.00
(L)(Dec.10,1774;CD[C-31];PAID) 750.00
CD sometimes located under ALBANY

*ALBANY(Feb.18,1775;24x5.5,MDD second line;Black) ---

NEW YORK - See separate listing under New York City ---

AMERICAN CONGRESS AND CONFEDERATION POSTMARKS

Albany Way(1783;Ms) See Way Mail Section ---

Albany(E)(July 26,1776;Ms;Brown) 500.00
(L)(Feb.7,1786;Ms;Black) 400.00

ALBANY



ALBANY(E)(March 9,1787;SL-44x7.5,with & without CD; Black) 400.00

(L) See State ---
CD sometimes located under ALBANY.

This postmark appears to be identical to British type.
Fishkill(March 12,1778,Ms;Black) 1000.00

NEW YORK - See Separate listing under New York City ---

RHINEBECK March 20

RHINEBECK(March 26,1787;SL-40x4.5,MDD;Black) 1000.00

Town Postmark Dates Seen Size Color Value

Ticonderoga(E)(July 31,1776;Ms;Brown) 1500.00
(L)(Aug.2,1776;Ms;Black) 1500.00

STATEHOOD PERIOD


Effective Sept. 22, 1788

HANDSTAMPED TOWN POSTMARKS

(Circle handstamps unless otherwise noted:
SL - straightline, O - oval, arc, box, etc.)

ACADEMY/N.Y.(1854;30;Black)	30.00
ACCORD/N.Y.-(1855;28;PAID/3[C];Green)	50.00
ADAMS.N.Y.(1820;SL-26x3,MD;Black)	90.00
ADAMS/NY(1828-30;22;Red)	20.00
Same/N.Y.(1831-38;28;PAID,FREE;Red,Dark Red)	10.00
Same(1837-55;30;PAID,V,X,3,5,10[C],FREE,5[C]; Red,Black,Blue)	10.00
Same(1846;30;negative 5 in oval;Blue)	25.00
ADAMS BASIN/N.Y.(1855;DLC-31;PAID,PAID 3[C]; Red,Black)	35.00
ADAMS CENTRE N.Y.(1846;SL-38x2;Black)	125.00
ADAMS CENTRE/N.Y.(1850-55;28;PAID,5,3;Red)	20.00
ADDISON/N.Y.(1829-46;30;V,PAID,PAID[C],FREE[C]; Red,Black,Blue)	10.00
Same(1839;30;FREE;Green)	20.00
Same(1848-58;30;PAID/3[arc],PAID/3[C],PAID, V[C],FREE,3,5;Red,Black)	10.00
Same(1857;30;YD;FREE;Black)	10.00
AKRON/N.Y.(1851-55;30;PAID/3[C];Red,Black)	15.00
Same(1850's;34;PAID;Black)	15.00
ALABAMA/N.Y.-(1851-55;27;PAID/3[C];Red)	15.00
Same/N.Y.(1851-55;30;V,PAID/3[C];Red)	15.00
ALBANY(1789-90;SL-44x7.5,CD[C-15];PAID[DLC-30]; Black)	150.00
Same(1789-90;SL-44x7.5;attached rates 6,8[type set]; Black)	150.00
ALBANY:(first"A"4mm high,other letters 3.25mm) (1789-91;SL-24x4;CD[C-15];PAID[DLC-30];Black)	225.00
Same(1789-91;SL-23x4;attached rate 2[type set];Black)	250.00
Same(attached rates 6,8[type set];Black)	175.00
Albany(1792-93;SL-21x4;CD[C-15];PAID[DLC-30];Black)	125.00
ALBANY(slanting letters)(1793;SL-18x3;CD[C-15];Black)	250.00
ALBANY(with *, comma;ALBANY SL-29-30x4.5,add 1-2mm for other marks)(1793-99;MDD;FREE;Black)	95.00
(The letters & marks were removed for cleaning, causing small variations in position & length)	
Same(PAID[DLC-30];Black)	75.00
Same(PAID[Roman caps SL-25x7.5];Black)	125.00
Same(Free[12x3];Black)	75.00
Same(1798;SL-30x4.5,YMDD;Black)	125.00
ALB NY(caused by wearing away of second"A") (1796-98;SL-30x4.5,MDD;Free,PAID[lg C];Black)	100.00
Same('98,YMDD)	125.00
Albany(same as 1792-93 type)(1799;SL-22x5,MDD;Black)	125.00
albany(1799;SL-20x4.5,MDD;Black)	125.00
ALBY.N.Y.("Y" in "ALBY" high)(1799-1810;26-27;FREE, Free;Black)	15.00
Same(1809;SHIP) See Inland Waterways listing	---
Same(1803-09;26;PAID[DLC-30];Black)	15.00
ALBANY.(1810-15;27;Free;Black)	10.00
Same(1810-14;27;PAID[DLC-30];Black)	10.00
Same(1810-14;SHIP) See Inland Waterways listing	---
Same(1815-19;30;PAID,FREE;Red,Black)	5.00
Same(1816;30;Blue)	15.00
Same(1821-24;25;Red)	7.00
Same(1819-37;26-27;PAID,5,10,FREE;Red)	5.00
Same/-N.Y.(1837-53;28-29;PAID/3,PAID,3,5,6,10, FREE;Red,Black)	6.00
Same(PAID,1,2;Red)	50.00
Same(9;Red,Black) Triple rate	35.00
Same(PAID,24;Red,Black) Foreign rate	35.00
Same(1849;40;Black) California rate	65.00
Same(1849-55;31-32;PAID,PAID/3,3,5,6,10,FREE; Red,Black)	5.00
Same(1853;1;Black)	50.00
Same/PAID 3("3" in center)(1847;---;Black) Circular rate	20.00
Same/1 PAID(1850's;32;Black)	50.00

NEW YORK

Town	Postmark	Dates Seen	Size	Color	Value
Same/3	PAID(1853-55;32;Red,Black)				5.00
Same/6	PAID(1854-55;32;Red,Black)				25.00
Same/PAID("PAID" in center)	(1850-53;34;1[blue],3[red]; Red,Blue,Green,Black)				15.00
Same("PAID" curved at bottom)	(1854-56;Black)				10.00
					
ALBANY/N.Y./PAID("PAID" curved, directly under "ALBANY")					125.00
	(1852;32;Black)				
Same(fancy PAID 1[C-21.5];Black)					50.00
Same/N.Y. (1857-59;31;YMDD;1;Black)					50.00
Same(1861-62;28;FREE;Black)					5.00
Same(1861;32;15;Black) Foreign rate					25.00
ALBION ORLEANS CO./N.Y.(1826-31;29;Red,Black)					100.00
ALBION/N.Y. (1831-55;30;PAID,V,X,10,5;Red,Blue,Black)					8.00
Same/NEW YORK("R" inverted)(1831-34;30;18-3/4 [attached],PAID;Black)					65.00
Same("NEW" missing)(1834;PAID;Black)					75.00
ALBION/PAID(1842;30;Red)					15.00
Same/N.Y. ("N.Y." fancy)(1837-45;30;PAID;Black)					6.00
Same("N.Y." normal)(1845-50;32;PAID,V,X,5,10; Red,Black)					8.00
Same(1850's;PAID/3[C];Red,Black)					7.00
Same(1851-55;33;PAID;10;Red,Black)					5.00
Same(1853;33;PAID 3[oval];Black)					15.00
Same/3 PAID(1855;32;Black)					10.00
ALDEN/N.Y. (1850's;34;PAID/3[C];10;Red,Blue,Black)					15.00
ALEXANDER/N.Y. (1840-55;30;PAID;Red,Brown,Blue,Black)					6.00
Same(1849;30;PAID;Green)					20.00
Same(1850's;32;PAID;Red)					10.00
ALFRED/N.Y. (1852;35;PAID;Red,Black)					20.00
Same(1850's;32;PAID;Red)					15.00
ALFRED CENTRE/N.Y. (--,DC-29;V[C];--)					15.00
Same(1851-56;30;PAID/3[C];Black)					15.00
ALLEGHANY/N.Y. (1855;30;PAID/3[C];Black)					10.00
ALLENS HILL/N.Y. (1850's;DC-30;PAID/3[C];Black)					25.00
ALMOND/N.Y. (1845-55;33;PAID;3;Red,Red-Brown,Black)					15.00
ALPINE/N.Y. (1851-55;DC-30;PAID/3[C];Black)					20.00
AMBOY/N.Y. (1836-37;SL-19x9;MDD;Red,Black)					100.00
Same(1836;Green)					125.00
Amenia N.Y. (script type)(1840;SL-28x4;Black)					150.00
AMENIA N.Y. (1840;SL-25x4;Black)					75.00
AMENIA/N.Y. (1843-51;30;5;PAID;Red,Blue,Black)					10.00
Same(Olive Green)					15.00
AMENIA UNION/N.Y. (small letters)(1838;30;Red)					20.00
Same(normal letters)(1851-55;30;PAID/3[C];Red)					20.00
AMENIA UNION SOCIETY(1830;SL-53x3;Black)					150.00
Same/D.C./N.Y. (1832;SL-34x--;Black)					200.00
AMES./N.Y. (1843;SL-27x8;MD;Blue)					90.00
Same(Green)					125.00
AMITYVILLE N.Y./3 PAID(1854;32;Red)					50.00
AMSTERDAM/N.Y. (1828;DC-27;Black)					50.00
Same(1832;30;PAID;Red)					30.00
Same(1833;Green)					40.00
Same(large letters)(1835-51;30;FREE,PAID;Red)					8.00
Same(1850-55;32;PAID,3,5,PAID/3[arc],PAID/3[C]; FREE;Red,Black)					10.00
Same(Green)					15.00
ANDES/N.Y. (1853;30;PAID/3[C];Black)					15.00
ANDOVER/N.Y. (1851-55;31;PAID/3[C];FREE,Black)					12.00
ANGELICA/NEW-YORK(1818;O-43x28;Black)					70.00
ANGELICA/N.Y. (1827;arc 31x11;Red)					100.00
ANGELICA N.Y. (1830-31;box 31x8;MDD below; FREE[oval];Black)					90.00
ANGELICA/NEW-YORK(1831;30;Black)					15.00
Same/N.Y. (1833;30;Brown)					25.00
Same(1833-51;30;PAID,5,10,10[oval];FREE;Red,Black)					8.00
Same(1851-55;31;PAID,3[C];Black)					10.00
ANGOLA/N.Y. (1860's;24;FREE;Black)					10.00
					
ANTWERP/N.Y. -(diamonds)(1834-45;O-37x28; MD in box in center;PAID[C];FREE;Red)					50.00

Town	Postmark	Dates Seen	Size	Color	Value
ANTWERP/N.Y. (1840-51;30;PAID,5;FREE;Red,Blue,Black)					10.00
ANTWERP/N.Y. (1852-56;stencil C-30;PAID;Black)					100.00
APALACHIN/N.Y. (1850's;36;Black)					15.00
ARCADIA/N.Y. (1850's;30;PAID/3[C];Red)					15.00
ARGYLE/N.Y. (1849-55;30;PAID;Red)					10.00
Same(1850's;32;PAID,PAID/3[C];Black,Orange)					15.00
ARNOLDTON/N.Y. (1852-53;33;Red)					50.00
ASHLAND/N.Y. (1855;29;PAID/3[C];Red,Black)					15.00
ASTORIA/N.Y. (1850-53;33;PAID,3,5,PAID/3[arc];Red)					20.00
ATHENS/N.Y. (1811-19;27;PAID[C];Black)					20.00
Same(1820-36;27;PAID[C];Red,Black)					15.00
Same(1836-51;30;PAID,5,5[C];V,PAID/3[C];FREE; Red,Blue)					10.00
Same(1844;30;Green)					20.00
ATTICA NY(1819;26;MD at bottom;PAID;Black)					50.00
ATTICA/N.Y. (1829;O-28x21;Red)					40.00
ATTICA N.Y. (1831;SL-20x--;MD below;Black)					90.00
ATTICA/N.Y. (1836-45;30;PAID,FREE;Red,Orange,Black)					5.00
Same(1839;PAID,5,10,FREE;Green)					20.00
Same(1841-55;30;PAID,5,5[C];10,PAID/3[C];FREE;Red)					10.00



AUBURN/N.Y. (1817-35;notched C-24;PAID[ribbon]; Red,Brown,Purple,Black)					30.00
AUBURN/N.Y. (1819-21;DO-35x25;PAID[F];Red,Black)					35.00
Same"N.Y." (1830-34;serrated edge O-32x24;FREE,PAID; Red,Black,Violet)					40.00
Same"N.Y." (1833-38;O-32x23;PAID[scroll];Red,Black)					40.00
Same(small "v" replaces "n")(1833-38;O-32x23.5;PAID, FREE;Red,Black)					30.00
Same(PAID[in large ribbon])					35.00
AUBURN/N.Y. (1836-51;30;PAID,5,10,FREE;Red,Blue, Black)					8.00
Same(Green)					20.00
Same(1850-55;35;PAID,3,5,10,PAID/3[C];PAID [two sizes of ribbon];Red,Blue,Black)					8.00
Same(1850,40[C];Red) California rate					50.00
Same(1850's;PAID/6[C];Black) Double rate					35.00
Same(1852;30;PAID 3[fancy,two types];Blue)					20.00
Same(1850's;30;PAID 9[fancy ribbon];Red)					50.00
Same(1856;30;PAID/1[C];Black)					65.00
AUGUSTA/N.Y. (1844-53;31;PAID,3,5,FREE;Red,Blue, Black)					15.00
AURELIUS/N.Y. (1815;27;Black)					25.00
AURELIUS N.Y. (1815-16;SL-30x2.5;MD;Black)					150.00
AURELIUS N.Y. (1816-20;arc 34x16;Black)					60.00



AURORA N.Y. (1818-20;arc 32x25;Black)					90.00
AURORA/N.Y. (1822-23;"AURORA" in curved ribbon, "N.Y." in curved frame below,43x27;Red,Black)					500.00
AURORA/N.Y. (1824;DL-31;5[C-22];Red)					35.00
AURORA/N.Y. (1833;DO-30x22;Blue,Black)					20.00
AURORA/N.Y. (1844-52;30;PAID,V;Red,Blue,Black)					10.00
Same(1850's;30;fancy negative PAID 3 in box Black)					200.00
Same(1852;30;fancy colorless PAID 3 in cross-hatched 3/4 circle;Black)					300.00
Same(1852;30;fancy colorless 5 in cross-hatched circle; Black)					300.00

Ausable Forks N.Y. Aug. 11

Ausable Forks N.Y. (1839-42;SL-36x3;MD;Black)					110.00
AUSABLE FORKS/N.Y. (--,O--;V;Black)					65.00
AUSABLE FORKS/N.Y. (1842-48;28;PAID;Black)					10.00
Same(1845-51;33;PAID,5,V;Red,Black)					10.00
Same(1850-56;32;PAID,3,5;Red,Blue,Black)					10.00
AVOCA/N.Y. (1850's;31;PAID/3[C];5[C];Black)					20.00
AVON. (17mm)/NEW YORK (1831;30;Black)					50.00
AVON. (15mm)/NEW YORK (1833-38;30;Black,Red,Blue)					25.00
Same/N.Y. (1837-53;30;PAID,PAID/3[C];Red,Blue,Black)					15.00
Same(1841;Green)					20.00

NEW YORK

Town	Postmark	Dates Seen	Size	Color	Value
BABYLON	/N-Y	(1850;32;PAID,5,10;Red)			50.00
BAINBRIDGE	N.Y.	(1830-39;SL-44x3,MDD;PAID;Black)			90.00
BAINBRIDGE	N.Y.	(1848-59;30;PAID,3,5;Red,Black)			15.00
BALDWINSVILLE	N.Y.	(1830-39;arc 33x33,Red)			60.00
BALDWIN	sVILLE NY	(1835;37;Black)			65.00
BALDWINSVILLE	N.Y.	(1830-52;30;PAID,3,5,V,FREE;Red,Black)			8.00
	Same	(1844-45;30;PAID,6;Green)			30.00
	Same	(1847;large 5[C-23];Red)			15.00
	Same	(line under month)(1848;32;Red)			10.00
	Same	(1848-50;32;PAID,5,10;Red,Black)			10.00



BALLSTON	N.Y.	(***at bottom)(1831-32;O-34x23;PAID,Red,Black)			50.00
	Same	(no ***) (PAID[arc];Red,Black)			40.00
BALLSTON	N.Y.	(1832-51;30,31;PAID,3,5,V,FREE,PAID/3[arc],5[14mm];Red,Blue,Black)			12.00
	Same	(1850;30-31;V,Green)			25.00
	Same	(smaller letters)(1850's;31;PAID/3[arc];Blue,Black)			15.00
	Same	NY/1864;DC--OFFICIAL BUSINESS. POSTMASTER[printed];Black)			25.00
BALLSTON	SPA/N.Y.	(1826-28;DLO-31x21;PAID,FREE;Red,Black)			60.00
	Same	(1828-29;O-33x22;PAID;Red)			60.00
B*SPRINGS	(1801;SL-33x4,5;Black)				300.00
Balloon-Springs	(1801;SL-35x4,5;Black)				125.00
Bal.Springs	(1802;SL-31x4,MDD;Black)				125.00

B.SPRINGS 9 MAY

B.SPRINGS	(1803-04;SL-38x5,MDD;Red,Black)				150.00
BALLSTON SPRINGS	N.Y.	(1826-27;O-31x22;Red)			45.00
BANGALL	/N.Y.	(1854;29;PAID/3[C];Red)			20.00
BANGOR	N.Y.	(1840;SL-31x3;Black)			100.00
BARKERSVILLE	NY	(1849;SL-36x2,5;Black)			250.00
BARRE CENTRE	N.Y.	(1850's;30;PAID/3[C];Black)			15.00
BARRYTOWN	N.Y.	(-1850-52;29;PAID,5;Red)			10.00
	Same	(1861;30;PAID/3[C];Black)			12.00
BARRYVILLE	N.Y.	(1849-50's;33;PAID,5;Red)			30.00
BARTON	N.Y.	(1850's;30;Black)			40.00
BATAVIA	N.Y.	(small"N.Y.") (1824-29;32;PAID;Red,Black)			20.00
	Same	(large"N.Y.") (1824-25;32;Black)			20.00
	Same	("N" slanted, stenciled letter) (1825;32;Orange)			25.00
BATAV	N.Y.	(1825-39;32;PAID;Red)			10.00
	Same	(1835;Green)			20.00
BATAVIA	N.Y.	(1836-45;31;PAID,5,10,FREE;Red,Black)			8.00
	Same	(Green)			15.00
	Same	(1852-55;32;PAID,10;Red,Blue,Black)			5.00
	Same	(1850's;WAY 1;Black) See Way Mail listing			---
	Same	3 PAID (1853;31;PAID,10[black];Red)			10.00
BATH	(N.Y.)	(1819;O-34x19;Black)			60.00
BATH	N.Y.	(1831-50;31;PAID,3,5,10,X,FREE;Red,Greenish,Black)			10.00
	Same	N.Y. (1851-55;32;PAID,3[C],FREE;Black)			10.00
	Same	N.Y. (1858;32,YD;FREE;Black)			10.00
	Same	(1862;DC--Black)			10.00
BEARSVILLE	N.Y.	(1852;32;Red)			65.00
BEDFORD	N.Y.	(two size letters)(--SL--;PAID/3[C];Black)			100.00
BEDFORD	N.Y.	(1839-46;32;Red,Black)			15.00
	Same	N.Y. (1851-52;31;PAID,5,3;Red,Blue)			10.00
	Same	(1853;31;3[F];Green)			20.00
	Same	(1850's;26,5;negative PAID in solid 3[C];Blue)			35.00
BEDFORD STATION	N.Y.	(1851;29;PAID,5;Red)			20.00
BELFAST	N.Y.	(-1853;28;OAI/3[C];Black)			10.00
	Same	N.Y. (1850's;31;PAID,PAID/3[C];Black)			10.00
BELLEVILLE	N.Y.	(1840;23,NOR;Black)			20.00
	Same	N.Y. (1841-42;26;Red)			15.00
	Same	(1851-54;29;PAID,3[C];Blue,Black)			15.00
	Same	(1852-56;32;PAID,3,PAID/3[C];Red,Blue,Black)			10.00
BELVIDERE	N.Y.	(1855;30;PAID/3;Black)			10.00
Bemus Heights	N.Y.	(1843;SL-37x3;Black)			200.00
BEMUS HEIGHTS	(1846;SL--Black)				200.00
BENTON	N.Y.	(1840-55;30;PAID;Red,Black)			15.00
	Same	(1842;30;Green)			20.00
BENTON CENTRE	N.Y.	(1852;32;PAID/3[C];Black)			20.00
BERGEN	N.Y.	(1850's;--PAID/3[C];Black)			15.00
BERKSHIRE	N.Y.	(1852-53;28;PAID,3,5;Red)			15.00
	Same	(1850's;30;PAID/3[arc];Black)			15.00

Town	Postmark	Dates Seen	Size	Color	Value
BERLIN	N.Y./5Cts.	(1845-50;O-30x19;Black)			85.00
BERLIN	N.Y.	(1850's;--;Green)			20.00
BERNE	N.Y.	(1853;30;PAID/3[C];Black)			15.00

BETHANY N.Y.
APRIL 16.

BETHANY	N.Y.	(1831;SL-40x4,MDD below;Black)			150.00
BETHANY	N.Y.	("N" in "N.Y." inverted) (1851;--;NOR;Black)			30.00
BETHEL	N.Y.	(1852;30;PAID/3[C];Black)			15.00
BIG FLAT	N.Y.	(1854;30;PAID/3[C];Blue)			20.00
Binghamton	N.Y.	(--;SL-29x3,MDD;5;Red)			200.00
BINGHAMTON	N.Y.	(1830-38;O-38x31;PAID,FREE;Red)			35.00
BINGHAMTON	N.Y.	(1831-46;30;PAID/3[C],5,V,FREE,PAID;Orange,Red)			5.00
BINGHAMTON	(1849;SL-31x3,MDD;Blue,Black)				100.00
BINGHAMTON	N.Y.	(1849;BOX/2[27x27mm];Red)			200.00
	Same	(1843-44;BOX ONE CENT[SL],BOX 1CT.[SL])			100.00
	Same	(1834-44;--;18 3/4;Red)			20.00
	Same	N.Y. ("B" close to "N.Y.") (1842-50;30;PAID,5,10,PAID/3[C],V[large,outlined],X[outlined];Red,Orange,Blue)			10.00
	Same	(1846-51;Green)			20.00
	Same	(1847;large shaded V or X;Red)			25.00
	Same	(1848;large V,X in outline;Red)			15.00
	Same	(1850's;PAID/1[C];Black)			65.00
	Same	(Drop/1Ct)			65.00
	Same	(1850's;PAID/6[C];Black)			35.00
	Same	(1850's;PAID/3[fancy ribbon];Red,Black)			30.00
	Same	N.Y./5 (1851-53;34;Red,Blue)			10.00
	Same	(--;POST OFFICE BUSINESS[63x3];FREE;Red)			---
	Same	(1850's;34;PAID/3[C],PAID 3[ribbon],PAID/3["3"outline];Black)			20.00
BLACK BROOK	N.Y.	(1850's;35;FREE,PAID/3[C];Red,Black)			15.00
	Same	N.Y.-(1850's;28;PAID/3[C];Black)			20.00
BLACK RIVER	N.Y.	(1850's;29;PAID/3[C];Black)			20.00
BLACK-ROCK	(1825;O-31x14;Red,Blue,Black)				65.00
BLACK-ROCK	N.Y.	(1825-27;DL-box 33x13,MDD third line;FREE;Black)			65.00



BLACK ROCK	N.Y.	(1827-28;DL-box 33x12.5,YMDD third line;Black)			70.00
	Same	(1828-31;MD second line;Black)			50.00
	Same	"N.Y." at left (1831;DL-box 33x13,MD after "N.Y.";FREE;Red,Black)			50.00
BLACK-ROCK	NY	(1835-56;30;PAID,FREE;Red,Blue,Black)			10.00
BLACK-ROCK	N.Y.	(1848-52;O--;Red,Blue,Black)			25.00
BLEEKER	N.Y.	(1850's;32;FREE;Black)			30.00
	Same	(BLEEKER/M.G.HUNT/N.Y.[C];Black)			150.00
BLOOMFIELD	N.Y.	(--;29;PAID[F];Red)			40.00
BLOOMING-BURGH	N.Y.	(1846;32;Black)			15.00
BLOOMINGBURGH	N.Y.	("N.Y." in center,no date) (1847;34;Black)			45.00
BLOOMINGBURGH	N.Y.	(1850-54;34;PAID,5;Red,Blue,Black)			15.00
BLOOMING GROVE	N.Y.	(1830;SL-40x2;Magenta,Black)			175.00
BLOOMING-GROVE	N.Y.	(1846-54;24;PAID;Red,Black)			10.00
BLOOMVILLE	N.Y.	(1855;33;PAID,3;Black)			20.00
BLOSSVALE	N.Y.	(--;30;Free[ms],J.GRAY,P.M.[SL];Black)			75.00
BOONVILLE	N.Y.	(1834-50's;30;PAID,5,FREE;Red,Blue)			15.00
	Same	(colorless 5[C],PAID 5[curved ribbon];Blue)			20.00
	Same	(1851-58;30;PAID 3[curved ribbon];Blue,Black)			20.00
BOUCKVILLE	N.Y.	(1854-56;31-32;PAID/3[C];Red)			20.00
BORODINO	N.Y.	(1852-28;PAID/3[C];Blue,Black)			15.00
BRADFORD	N.Y.	(1849;SL-37x3;Black)			60.00
BRADFORD	N.Y.	(1850's;31;PAID/3[C];Blue,Red)			15.00
BRAINARD	N.Y.	(1850's;37;PAID/3[C];Black)			50.00
BRAINARDS BRIDGE	N.Y.	(1851-55;31;PAID/3[C];Blue,Black)			15.00
BRANCHPORT	N.Y.	(1850-55;28;PAID,5,10;Blue,Black)			15.00



BRASHER FALLS	N.Y.	(1852-56;30;PAID,5[C],3,PAID/3[C];Blue,Black)			15.00
---------------	------	---	--	--	-------

NEW YORK

Town	Postmark	Dates Seen	Size	Color	Value
Same	(1850's; eagle with shield handstamp)				150.00
	(The handstamp eagle is probably an early cancelling device)				125.00
BRIDGEHAMPTON/N.Y.	(1852; --, Red)				12.00
BRIDGEPORT/N.Y.	(1850-56; 29; PAID/3[C]; FREE; Red, Black)				15.00
BRIDGEWATER/N.Y.	(1833; serrated DC-34; Red)				20.00
BRIDGEWATER/N.Y.	(1833; 32; PAID, FREE; Red, Black)				10.00
Same	(1843-49; 30; PAID; Blue)				10.00
BRIGHTON/N.Y.	(--; 32; Black)				20.00
BRISTOL CENTRE/N.Y.	(1850's; 37; PAID/3[C]; Black)				15.00
BROADALBIN N.Y.	(1832; SL-32x2, MD; Black)				100.00
BROADALBIN/N.Y.	(1852-55; 33; PAID/3[C]; 5, PAID; Blue, Black)				10.00
Same	(1850-55; 33; PAID; 5; Green)				20.00



Same/PAID 3/N.Y.	(1851; 33; Black)	25.00
BROCKPORT, N.Y.	(1829-33; irregular O-31x25; Red)	30.00



BROCKPORT/N.Y.	(1833-34; DL-box 31x18, MD below; Red, Black)	75.00
BROCKPORT/N.Y.	(1835-49; 30; PAID, PAID[C]; 5, 5[C]; 5[dotted oval], 10; Red, Blue, Black)	10.00
Same	(5, 10[both dashed C]; 5[C or crosses])	25.00
Same	(1839; PAID; Green)	20.00
Same	(1851-58; 32; PAID; 3; PAID/3[arc]; Black)	10.00
BRONXVILLE/N.Y.	(1861; --; --)	25.00
BROOKFIELD/N.Y.	(1845-50's; 33; PAID; 3, 5; Red, Black)	15.00
BROOKLYN .Y.	(1818; 29; Purple)	20.00



Same	(1823-35; 25; PAID; 6; Red, Black)	20.00
Same	(1832-38; 25; 12-1/2, 18-3/4; Red)	15.00
Same/N.Y.	(1837-49; 30; PAID; 5, 10; FREE; Red, Black)	5.00
Same	(12-1/2, 18-3/4; Red)	10.00
Same	(25[hdstp]; Orange)	15.00
Same	(1842; PAID and 12-1/2[blue]; Red)	5.00
Same	(heavy letters)(1850-59; 30; PAID; 3, 5, 10; FREE; Red, Black)	5.00
Same	(1851-54; PAID/3[red]; Black)	5.00
MISSENT/TO/BROOKLYN/N.Y.	(1854; 30; PAID; Black)	60.00
BROOKLYN/N.Y.	(1844-59; 1 CENT; Red, Black)	65.00
Same	(1854; PAID/10[red]; Black) To Canada	25.00
Same	(1854; PAID 6; Red) California mail	35.00
Same	(1854; 24; Black) Transatlantic rate	35.00
Same	N.Y./3 PAID(1855; 32; Red)	5.00
BROOKSGROVE/N.Y.	(1841; SL-29x6; Black)	100.00
Brook's Grove, N.Y.	(1844-50; SL-37x3; PAID; Red)	100.00
BROOKS GROVE N.Y.	(1850; SL-41x3; PAID; Red)	100.00
BROOKS GROVE/N.Y.	(1850's; 29; PAID; Black)	25.00



BROWNVILLE, N.Y.	(1827-33; 26; NOR; PAID[arc]; Red)	25.00
Same	(1834-35; 28; date in tiny type; PAID; Red)	12.00
Same/N.Y.	(1835-51; 30; PAID, V, X, FREE; Red, Blue, Black)	10.00
Same	(1854-56; 32; PAID/3[arc]; Black)	15.00
BRUSH'S MILLS/N.Y.	(1855; 29; PAID/3[C]; FREE; Red)	20.00
BRUNSWICK/N.Y.	(1854; 33; PAID/3[C]; Blue)	12.00
BRUYNSWICK/N.Y.	(1850's; 34; PAID/3[C]; Black)	50.00

Town	Postmark	Dates Seen	Size	Color	Value
BUCKRAM/N.Y.	(1850-52; 28; PAID; 5, 3; Red, Black)				20.00
Same/N.Y.	(--; 29; 5; PAID/3[arc]; Red)				15.00
BUFFALO/N.Y.	(1818-22; O-33x24; ["BUFFALO"&"N.Y." framed]; Black)				20.00



Same	(1822-28; O-33x24; ["BUFFALO" only framed]; PAID; Red, Black, Orange)	15.00
Same/N.Y.	(1826-29; O-33x22.5; PAID; Red, Brown)	15.00
BUFFALO/N.Y.	(1828-29; DL-box 29x15, MD between; PAID; Red)	70.00



BUFFALO/N.Y.	(thin fleurons)(1830-33; DO-31x23; PAID, FREE; Red, Orange)	10.00
Same	(large diamonds)(1833-37; DO-31x23; fancy PAID[scroll]; Red, Blue)	10.00
Same	(letters san-serif fleurons)(1837-57; DO-33x23; fancy PAID[ribbon]; Blue)	10.00
Same	(1838-39; Greenish; Black)	15.00
Same	(--; fancy FREE[ribbon, two sizes]; 20[C]; Blue)	25.00
Same	(serifs, outlined diamonds)(1845-48; DO-31x23; PAID[ribbon]; Blue)	10.00
Same	(sans-serif fleurons)(1847-51; DO-30x23; PAID, ornate 20[C]; Blue)	10.00
BUFFALO N.Y.	(1850's; arc 30x22; Black)	40.00
(no townmark)	(1851; DROP/2[CTS][outline letters in shield]; Blue)	125.00
BUFFALO/NY/2CTS	(1850; O-26x20; Blue)	75.00
Same/NY/PAID/3Cts	(1850's; O-32x22; Black)	45.00
Same/NY/PAID/THREE Cts	(1850; O-30x24; Blue)	65.00
BUFFALO/N.Y.	(1842-45; 30; PAID; Red, Blue, Black)	5.00
Same	(PAID[fancy ribbon]; Blue)	7.00
Same	(Green)	1.00
Same	(1843; This letter was in the Mail that was robbed at Evans, N.Y., May 21st, 1843 [SL]; Blue)	2500.00
Same	N.Y./5, 10(1848-51; 32; PAID; Blue)	5.00
Same	(PAID[fancy ribbon])	7.00
Same	N.Y./3(1851; 32; Blue, Black)	10.00
Same	PAID/3/N.Y. (no date)(1848; 30; Blue) Circular rate	35.00
Same	N.Y./3 PAID(1851-55; 32; PAID; Blue, Black)	5.00
Same	(P. A. I. D.; Blue)	25.00
Same	N.Y./5 cts(1852-55; 32; Blue)	5.00
Same	N.Y. (1850-55; 32; PAID; Blue, Black)	5.00
Same	(1851-52; 1C, 2C; Blue)	50.00
Same	(1851-52; PAID/1/CENT[shield])	75.00
Same	(1851-52; "CENTS" across large "10"; Blue, Black) Canadian mail	60.00
Same	(1852; very ornate DUE 5 CTS; Blue)	75.00
Same	(1853; "6" [C-15]; PAID; Blue) To California	35.00
Same	(1850's; 40[C]; --) California rate	60.00
Same	(1850's; 80[C]; --) California rate	125.00
Same	(large letters)(1852-53; 32; Blue)	5.00
Same	(PAID, 24; Blue) Transatlantic rate	30.00
BUFFALO/N.Y.*	(1853-55; DC-35-25, open at top; PAID, FREE; Black)	50.00
BUFFALO/PAID/N.Y.	(no date)(1855; 30; Blue, Black)	15.00
BUFFALO/N.Y.	(1861-64; 32; YD; FREE; Black)	5.00
(No townmark)	(1851; DROP/2[Cts][fancy shield]; Blue)	75.00
BURDETT/N.Y.	(1851-54; 34; PAID; 3, 5; Red, Black)	15.00
BURLINGTON/N.Y.	(1850's; SL-30x9; Black)	60.00
BURLINGTON/N.Y.	(c. 1861; --; FREE; Black)	10.00



BURLINGTON FLATS, N.Y.	(1839-40; stencil DC-30; FREE; Blue, Black)	75.00
Same	(1853; DC-29; Red, Black)	40.00

NEW YORK

Town	Postmark	Dates Seen	Size	Color	Value
BURNT HILLS/N.Y.	(1849-55;30.5PAID/3[C]; Red,Brown,Black)				30.00
BUSKIRKS BRIDGE/N.Y.	(1851-55;32;PAID,3;Blue)				20.00
BUSTI/N.Y.	(1851-52;31;PAID,10[C];Red)				15.00
BUTTERMILK FALLS/N.Y.	(1850-52;DC-32;5,10;Black)				30.00
	Same(1851-53;31;PAID/3[C];Black)				15.00
BUTTERNUTS	(1810;arc 33x13,FREE,Black)				250.00
BUTTERNUTS/N.Y.	(1835;stencil C-32;Black)				150.00
BUTTERNUTS/N.Y.	(1840-55;30;PAID,5,V,X,FREE;Red, Blue,Black)				25.00
	Same/PAID/N.Y.(1848;30;V;Blue)				50.00
BYRON/N.Y.	(1838-50;30;PAID,FREE;Red,Blue)				10.00
CAIRO N.Y.	(1830;SL-26x3;PAID,FREE;Red)				75.00
CAIRO/N.Y.	(large letters)(1831;28;Black)				30.00
CAIRO/N.Y.	(1844-50;30;PAID;Red,Blue)				6.00
CALDWELL/N.Y.	(-;30;Red)				15.00
CALEDONIA/N.Y.	(1842-51;29;PAID,V,10,10[C];Red,Black)				12.00
CALLICOON DEPOT/N.Y.	(1852-54;36;PAID/3[C];Black)				20.00
CAMBRIAN/N.Y.	(1852;30;PAID,3;Red)				10.00
CAMBRIDGE/N.Y.	(1832;arc 23x19;Black)				50.00
CAMBRIDGE/N.Y.	(1832-54;30;PAID,3,FREE;Red,Blue, Black)				8.00



	Same(1849-50;PAID,negative V or X in saw tooth box; Blue)				25.00
	Same(1854-56;31;PAID/3[arc];Black)				20.00
CAMDEN N.Y.	(1828;SL-32x3;PAID,Black)				125.00
CAMDEN/N.Y.	(1842-54;30;PAID,FREE;Red,Blue,Black)				10.00
CAMERON/N.Y.	(1850's;29;PAID,PAID/3[C],FREE;Black)				10.00
CAMILLUS(N.Y.)	(1824-26;C-32,circle of asterisks;PAID, FREE;Black)				100.00
CAMILLUS/N.Y.	(1832-42;30;PAID,FREE;Black)				25.00
	Same(1831-44;6 PAID,FREE,12-1/2,18-3/4,PAID [attached rates];Black)				30.00
	Same(1853-54;34;PAID/3[C];Blue)				10.00
CAMPBELLTOWN/N.Y.	(1850-55;29;PAID,5[C],3[C], PAID/3[C],FREE;Red,Black)				15.00
CANAAN 4 CORNERS/N.Y.	(1854;31;PAID/3[C]; Red-Orange,Black)				15.00
CANAJOHARIE/N.Y.	(1826;30,YD;Black)				40.00
	Same N.Y.(1834;30;Red)				15.00
	Same/N.Y.(1827-53;30;PAID/3[C],5[C],V[C]; Red,Blue,Black)				6.00
	Same(1845;Green)				20.00
	Same(1848;3[oval];Orange) Circular rate				20.00
	Same N.Y.(1854;31;Black)				8.00
	Same/N.Y.("s high)(-;30;Green)				15.00
CANAL/N.Y.	(1852;33,5;Red)				15.00
CANAL GEN.CO./N.Y.	(1824;---)				100.00

CANANDAIGUA
JUNE /



CANANDAIGUA	(1799;SL--;MD;Black)				150.00
CANANDAIGUA	(1801-02;rough oval 29x27;Black)				50.00
CANANDAIGUA	(1802-04;O-34x24;Black)				50.00
CANANDAIGUA	(floral spray at bottom)(1803-04; inner-toothed C-30;Black)				120.00
CANANDAIGUA	(1813-16;arc 33x28;Black)				50.00
	Same(italics)(1817;arc 19x11;Black)				50.00
CANANDAIGUA	(1818;SL--;MDD below;Red)				125.00
CANANDAIGUA/N.Y.	(1820-21;27;Red)				10.00
	Same(letters slanted)(1821-25;DC-27;PAID;Red)				15.00
	Same,N.Y.(letters slanted)(1822;partial DC-27;Red)				15.00
	Same/N.Y.(letters upright)(1823-25;27;Black)				10.00
	Same(1825;DC-27;PAID;Red)				15.00
	Same(no"N.Y.")(1825;27;PAID;Red)				10.00
	Same/N.Y.(1826;28;Red)				8.00
CANANA N.Y.	(final"A"high)(1800-29;31-32;PAID; Red,Deep Red,Orange)				15.00
CANANDAA N.Y.	(final"A"high)(1831-32;31-32;PAID,FREE, Red)				10.00

Town	Postmark	Dates Seen	Size	Color	Value
CANANDAIGUA/N.Y.	(1822-51;30;PAID,5[oval],10,X,FREE; Red,Orange)				5.00
	Same(1850;dotted C-29;PAID,V[C];Orange)				15.00
	Same(-;30;PAID/1[CENT];Black)				75.00



	Same(1850-58;35;PAID/3[CENTS];Red,Black)				20.00
	Same(1853;PAID/6[arc];Deep Red)				30.00
	Same(1860;DC-26,YD;PAID;Black) Drop use				10.00
CANASERAGA/N.Y.	(1852;DLC-32;PAID;Blue,Black)				35.00
CANASTOTA/N.Y.	(1828-33;O-34x27;FREE[F];PAID;Red)				60.00
	Same(N.Y.)(1833-44;DO-23x19;PAID, PAID & FREE[hollow letters];Red,Orange)				70.00
CANASTOTA/N.Y.	(1847-49;30;PAID,5;Black)				10.00
	Same(1850-54;33;5 PAID/3[C];Red,Blue,Black)				10.00
	Same(1852;33;PAID/3[oval or box];-)				15.00
CANDOR/N.Y.	(-;29;10[C];Red)				30.00
	Same(-;33;FREE;Black)				30.00
CANDOR CENTRE/N.Y.	(1850's;29;PAID[C];Black)				30.00
CANEADEA/N.Y.	(1854;31;PAID,3;Black)				20.00
CANISTEO/N.Y.	(1848-49;29;Black)				20.00
	Same-N.Y.-(1851-55;28;Red)				15.00
	Same(larger letters)(1853;28;Red)				15.00
CANOGA/N.Y.	(-;1851-55;28;PAID,FREE;Red)				20.00



CANTERBURY/N.Y.*	(1822;negative letters in DLDC-38; Black)				300.00
CANTERBURY/N.Y.*	(1829;DC-33,negative letters in band; Red,Black)				300.00
CANTERBURY/N.Y.	(1845;28;Red)				10.00
	Same(1847-51;30;PAID,5,10;Red)				8.00
CANTON/N.Y.	(1824-25;serrated oval 30x26,colorless"N.Y." in band at bottom;Red)				75.00
CANTON/N.Y.	(1833-50's;31-32;PAID,FREE,3,5,10, Red,Black,Orange)				15.00
	Same(-;-;18 3/4;-)				20.00
	Same(1847;PAID,10;Green)				20.00
	Same N.Y./3 PAID(1855;32,5;Black)				15.00
CAPE VINCENT/N.Y.	(1840-53;30;PAID,3,V,X,PAID/3[C]; Red,Blue,Black)				15.00
	Same(1850;XX,Blue) Double rate				25.00
	Same(1860;30;PAID,Black) Cross border				30.00
CARLISLE/N.Y.	(1850's;30;PAID/3[C];Black)				20.00
CARLTON/N.Y.	(1845;O-27x23;Red)				25.00
CARLTON/N.Y.	(1850's;32;PAID/3[C];Red)				15.00
CARMEL/N.Y.	(1848;27;X[C];Black)				30.00
	Same(1848-50;34;PAID,5;Black,Red)				20.00
CARROLL N.Y.	(1836;SL-25x3;Red)				75.00




CARTHAGE/N.Y.	(1840-53;30;PAID,5,X,PAID/3[C]; Red,Black)				15.00
CASSVILLE/N.Y.	(1853;31;PAID/3[C];Red)				15.00
CASTILE/N.Y.	(1841-50's;30;PAID;Red,Blue)				10.00
	Same(1847-48;Green)				20.00
	Same(stencil letters)(1854-55;30;PAID;Black)				10.00
CASTLE CREEK N.Y.	(1848;SL-40x2.5;PAID[shaded], large striped V;Black)				250.00
CASTLE CREEK/N.Y.	(1849;30;5,X;Black)				15.00
CASTLETON/N.Y.	(1843-45;29;PAID,5[C];Green)				35.00
	Same(1852;30;PAID/3[C];Black)				20.00
CATHERINES/N.Y.	(1854-56;30;PAID/3[C];Black)				20.00
CATON/N.Y.	(1852;30;PAID/3[C];Black)				15.00
CATSKILL	(1816-17;30;PAID;Red)				20.00

NEW YORK


Town	Postmark	Dates Seen	Size	Color	Value
CATSKIL	(1818-39;O-32x30;PAID;Greenish,Red,Blue,Orange)				25.00
	Same(1818-21;Green)				35.00
CATSKILL/N.Y.	(1839-53;30;PAID;3,5,FREE;Red,Blue)				10.00
	Same(1850-52;30,outer line very faint;PAID 3,10;Red,Blue,Black)				8.00
	Same N.Y./3 PAID(1855-56;31;Black)				15.00
	Same N.Y./5(1850's;32;Black)				15.00
CATTARAUGUS/N.Y.	(1852;29;PAID/3[C];Black)				15.00
CAUGHAWAGA/N.Y.	(1810-18;28;Black)				25.00
	Same/NY("NY"large,no outer rim at bottom)(1834-36;25-26;FREE;Orange)				25.00
	Same("NY"normal)(1828-36;rough C-27-28;PAID;Red)				15.00
Cayuga(1818;SL-22x4,MDD;PAID;Black)					150.00

Cayuga, N.Y.
April 9th

	Same N.Y.(1827-29;SL-35x4.5;PAID;Red,Black)				125.00
CAYUGA,N.Y.	(1829;SL-34x3.5,MDD;PAID;Black)				125.00
CAYUA,N.Y.	(-;C-;PAID;Black)				15.00
CAYUGA,N.Y.	(1830;dotted outer,solid inner DC-34;PAID;Black)				60.00



CAYUGA/NEW YORK	(1831-32;30;FREE,18-3/4,PAID/6 [attached rates];Black)				45.00
	Same/N.Y.(1853;29;PAID,PAID/3[C];Red,Black)				10.00
CAZENOVIA	[large"C"](1804-09;O-32x24;Black)				70.00



CAZENOVIA,(large"C")	(1804-09;arc 27x14;PAID;Black)				75.00
	Same(no comma,large letters)(1809-13;arc 30x17;Black)				75.00
CAZENOVIA	(1812;31,YD;PAID;Black)				60.00
	Same(1813;31,no YD;PAID;Black)				35.00
CAZENOVIA,NY	(1820;32;Black)				25.00
	Same/N.Y.(letters slanting)(1821-22;29,YD;PAID,FREE;Black)				15.00
	Same(small upright letters)(1823-25;30,YD;Red,Black)				15.00
	Same(1828;30;Red)				10.00
CAZENA,N.Y.	(final"A"high)(1827-42;32;PAID[ribbon],PAID,FREE;Red,Black)				20.00
	Same(1830;FREE,J.KILBORN/P.M.;Red)				85.00
CAZENOVIA/N.Y.	(1841-52;30;PAID,5,10,FREE;Red,Blue,Black,Orange)				5.00
	Same(1842;PAID[ribbon];Orange)				10.00
	Same(1844;30;FREE;Green)				20.00
	Same(1851;32;3 PAID;Red,Black)				5.00
	Same(1852;30;PAID,3[blue];Red)				6.00
	Same(1855-56;31;PAID/10[C];Black) California rate				30.00
	Same N.Y./PAID/24(1857;32;Black) Foreign rate				45.00
	Same/30(1857;32;Black)				45.00
CEDARVILLE/N.Y.	(1850;28;5;Red)				15.00
CENT.CANAJOHARIE/N.Y.	(1832;-;YD;FREE;Red)				50.00
CENTRAL.CANAJOHARIE/N.Y.	(1838;22,NOR;Black)				40.00
CENTRAL.SQUARE/N.Y.	(1853;34;PAID;Red,Black)				20.00
CENTRE.LISLE/N.Y.	(1844;25;Black)				20.00
	Same(1853;31;Red)				20.00
CENTRE.MORICHES/N.Y.	(1850's;30;Black)				40.00
CERES/N.Y.	(1854;DLC-33;PAID/3[C];Black)				20.00
CHAMPION/N.Y.	(1844-51;31;PAID/10[C];Blue,Black)				15.00
CHAMPLAIN/N.Y.	(1838;29;Red)				15.00
	Same(1840-45;DC-32;PAID,5;Red,Blue)				25.00
	Same(1851-52;30;Red)				10.00
	Same(1854;33;PAID/3[C];Blue,Black)				10.00
CHANNINGVILLE/N.Y.	D.Cy.("D.Cy."for Dutches county)(1847-48;33;PAID[ribbon],5,10;Red,Black)				100.00
CHAPPAQUAN/N.Y.	(1850's;30;Black)				20.00
CHARLESTOWN/N.Y.	(1843;27;Black)				15.00
CHARLOTTE/N.Y.	(1817-25;O-28x22;Black)				50.00
CHARLOTTE CENTER/N.Y.	(1854;34;PAID,3,PAID/3[C];Black)				15.00
Charlotte Centre/N.Y.	(1858;arc 40x11;-)				60.00

Town	Postmark	Dates Seen	Size	Color	Value
CHARLOTTESVILLE/N.Y.	(1851-52;29;PAID,5[C],PAID/3[C];Red)				10.00
	Same(1850's;32;PAID/3[C];Black)				10.00
CHARLOTTEVILLE/N.Y.	(1850's;30,5[C];Red)				15.00
	Same(1850's;32;PAID/3[C];Black)				15.00
CHARLTON/N.Y.	(1835-49;O-27x23;PAID,5,X;Red)				40.00
CHARLTON N.Y.	(1843-44;SL-33x3;Black)				150.00
	Same/N.Y.(1845;DC-;Red)				20.00
	Same(1851-54;O-33x26;Black)				50.00
	Same(1861-65;26;Free[ms];Black)				8.00
CHATEAUGAY/N.Y.	(1849-54;33;PAID,PAID/3[C],FREE,3,5;Red,Blue,Black)				15.00
CHATHAM/N.Y.	(1841-53;28;PAID,5,V,PAID/3[C],FREE;Red,Black)				10.00
CHATHAM 4 CORNERS/N.Y.	(1845-52;30;PAID,5,FREE;Red,Black)				15.00
CHAUMONT/N.Y.	(1845-51;29;PAID,5,FREE;Black)				10.00
CHAZY,N.Y.	(1839;SL-25x3.5,MD;Red)				90.00
CHAZY/N.Y.	(1854;34;PAID,5;Red,Black)				15.00
CHEEKTOWAGA/N.Y.	(1818-19;29;Brown)				15.00
CHEMUNG/N.Y.	(1850's;30;PAID/3[C];Black)				15.00
CHENANGO FORKS	(1849;DC-33;5;Red)				25.00
	Same/N.Y.(1855;29;5;PAID/3[C];Black)				15.00
CHENANGO/Pt.("high")	(1813;O-28x23;Red)				75.00
	Same(1823-26;O-29x24;Red,Black,Greenish-black)				75.00



	Same/POINT.(1817-28;O-37x30;Red,Black)				40.00
	Same(letters italic)(1828;O-35x30;Blue)				50.00
C VALLEY/N.Y.	(1815-27;SL-17x13,ms date between;Red)				75.00
C HERRY VALLEY	(1818-19;29;Brown)				75.00
C HERRY-VALLEY/N.Y.	(1821-25;arc 22x17;Red,Black)				75.00
C HERRY,VALLEY	(1823;arc 23x10;Red)				60.00
C VALLEY/N.Y.	(1825-30;box 17x14;Red,Black)				65.00




	Same(1828;DC-28;Black)				40.00
CHERRY-VALLEY/N.Y.	(1830-34;DC-35;FREE,PAID;Red)				20.00
	Same("N.Y."fancy)(1837-55;30;PAID,5,5[C],V,X,FREE,3,3[C],PAID/3[arc],PAID/3[C];Red,Black)				10.00
	Same(Green)				20.00
CHESTER/N.Y.	(1844-55;32;PAID,3,5,FREE;Red,Blue,Black)				8.00
	Same(1852-55;32;PAID,3;Green)				20.00
CHILI/N.Y.	(1844;-;Black)				25.00
CHINA/N.Y.	(1854-56;34;PAID,3;Black)				25.00
CHITTENANGO/N.Y.	(1825-26;O-27x23;PAID;Red,Black)				50.00
	Same/NY(1828;O-26x22,NOR;Black)				60.00
	Same(1828-35;DLO-32x27;PAID;Red,Black)				60.00
CHITTENANGO/N.Y.	(1827-28;-;NOR;Black)				25.00
	Same(1829-35;DLC-35;PAID;Black)				25.00
	Same("N.Y."fancy)(1837-50;30;PAID,5,V,FREE;Red,Black)				8.00
CHURCHVILLE/N.Y.	(1839-45;O-30x26;PAID[C];Red)				40.00
CHURCHVILLE/N.Y.	(1844-52;30;PAID,5[box],10[box],PAID/3[C];Red,Black)				15.00
CICERO/N.Y.	(1851-55;30;PAID/3[C];Black)				15.00
CINCINNATUS N.Y.	(1845;SL-34x4;Red)				125.00



CINCINNATUS/NY.	(1849;arc 21x5;PAID/5;Red)				115.00
CINCINNATUS/N.Y.	(1852-53;30;5[C],PAID 3;Blue-Green,Black)				15.00
CITYVILLE/N.Y.	(1857;DC-31;Red,Black)				20.00
CLARENCE/N.Y.	(1846-50;30;Blue)				15.00
	Same(1850's;3;Red)				15.00
CLARENCE CENTRE/N.Y.	(1854-56;36;PAID,FREE;Black)				15.00

NEW YORK

Town	Postmark	Dates Seen	Size	Color	Value
CLARK'S FACTORY/N.Y.	(1852;33;PAID/3[C];Black)				25.00
CLARK'S MILLS/N.Y.	(1850's;32;PAID;Black)				15.00
CLARKSON N.Y.	(1828-29;SL-35x3;Black)				125.00
CLARKSON/N.Y.	(1829-30;23;Red,Black)				25.00



Same /N.Y.	(1831-34;30;18-3/4,25;FREE[attached];Black)	50.00
Same/N.Y.	(1834-50;30;PAID,5,10;FREE;Red,Black)	10.00
Same	(1853;32;PAID;Red)	15.00
CLARKSON CENTRE/N.Y.	(1850's;30;PAID/3[C];Black)	30.00
CLAVERACK N.Y.	(1828-29;SL-36x3,MD;PAID,FREE;Black)	100.00
CLAVERACK/N.Y.	(1828-53;29;PAID/3[C];Red,Black)	20.00
Clayton/N.Y.	(1829;31;Red)	20.00
CLAYTON/N.Y.	(1840-50's;30;PAID,5,PAID/3[C];Red,Black)	10.00
CLAYVILLE/N.Y.	(1851-53,32;PAID,5,Red-Brown,Black)	10.00
Same(-;32;5;Green)		15.00
Clermont N.Y.	(script letters)(-;SL-28x4.5;FREE;Red)	150.00
Clermont,	(1824;SL-19x4;Brown-Black)	150.00
CLERMONT,N.Y.	(letters slanting)(1827-28;SL-35x2.5,MDD;PAID;Red,Black)	125.00
CLERMONT,N.Y.	(1854;SL-33.5x2.5;PAID,3;Black)	125.00
CLERMONT/N.Y.	(1855;30;PAID 3;Black)	15.00
CLEVELAND/N.Y.	(1852-53;30;PAID/3[C];Black)	15.00
CLIFTON/N.Y.	(large letters)(1850's;32;Blue)	15.00
CLIFTON PARK,N.Y.	(1850's;31;PAID 3;Black)	20.00
CLIFTON SPRINGS/N.Y.	(1849-51;30,5[large];PAID/3[C];PAID;Black)	10.00
CLINTON/NY	(1818;arc 24x22;Red)	75.00



CLINTON/N.Y.	("N.Y."small)(1818-19;25;Red)	10.00
Same/NY	("NY"large)(1820-44;25;PAID,FREE;Red, Purple)	10.00
Same	(1838-52;5,V,3[C];PAID/3[C];FREE;Red)	10.00
Same	(1837-54;32;PAID,3,5,PAID/3[C];Red,Blue,Black)	10.00
Same	(1847-48;Green,Brown)	15.00
CLINTON CORNERS/N.Y.	(1850's;31;PAID/3[C];Black)	25.00
CLINTONVILLE N.Y.	(1831;SL-35x2;FREE;Red,Black)	90.00
CLINTONVILLE/N.Y.	(1831-54;29;PAID,5,10;FREE;Red,Blue,Black)	10.00
Same	(Green)	20.00
Same	(1850's;32;PAID/3[arc];Black)	10.00
CLOCK VILLE/N.Y.	(1830;30;Black)	15.00



CLOCKVILLE/N.Y.	(1846-50;30;PAID 5,10;Red,Black)	12.00
Same	(1854;31;PAID/3[C];Blue)	12.00
CLOVESVILLE P.O./N.Y.	(1850's;DC-32-18;PAID 3[box];Black)	40.00
CLYDE/N.Y.	(1825-51;30;PAID 3,FREE;Red,Black)	15.00
Same	(1853-59;32;PAID,PAID/3[C];Black)	10.00
CLYMER/N.Y.	(1852-54;31;PAID/3[C];Black)	15.00
COBLESKILL/N.Y.	(1852-53;34-35;PAID 3[12 mm];PAID, FREE;Red,Black)	15.00
COCHECTON/N.Y.	(1852;30;PAID/3[C];Black)	15.00
COEYMANS N.Y.	(1830-45;DC-25;PAID,5;Black,Blue)	20.00
Same	(1844-45;25;5[hollow];Blue)	15.00
Same/N.Y.	(1845-47;25;5;Red,Blue,Black)	10.00
COHOES/N.Y.	(1837-50's;30;PAID,3,5[DC],V[DC];6;FREE;Red,Black)	10.00
Same	(1847;30;1[F];Black)	60.00
COILA-N.Y.	(1852-54;29;PAID/3[cts](C);Red,Black)	20.00
COLCHESTER/N.Y.	(1845;30;Red)	20.00
COLD BROOK/N.Y.	(-;31;PAID;Black)	15.00
COLDEN/N.Y.	(1846-54;32;PAID;Black)	15.00

Town	Postmark	Dates Seen	Size	Color	Value
COLD-SP N.Y.	(1827-50's;32;PAID;Red)				20.00
COLD SPRINGS/N.Y.	(1846-52;32;PAID,5;Red,Black)				10.00
Same	(1850-51;35;3;Red)				15.00



COLD SPRING HARBOR/N.Y.	(1851-53;29;Black)	15.00
Same	(1852-53;colorless PAID in large horizontal 3;Black)	25.00
Same	(1850's;30;PAID/3[arc];Black)	20.00
COLLAMER/N.Y.	(1852;30;PAID/3[C];Black)	15.00



COLLEGE POINT/N.Y.	(1840-48;30;PAID.FREE;Red,Black)	20.00
Same	(1840-41;Green)	30.00
COLLINS CENTRE/N.Y.	(1853;30;PAID,3;Black)	25.00
COLLINSVILLE N.Y.	(1847-49;SL-32x1.5;Black)	100.00
COLTON/N.Y.	(1852-54;31,5;PAID/3[C];Black)	15.00
COLUMBIA HALL/N.Y.	(1841;34;Red)	35.00
Columbia-ville/N.Y.	(ornaments)(1828;28,YD;Black)	75.00
COMACK/N.Y.	(1850's;29;PAID/3[C];Red)	35.00
COMSTOCKS LANDING/N.Y.	("G's"small)(1848-50's;34;PAID,V[C],X[C],3[C];FREE;Blue,Black)	20.00
CONESUS/N.Y.	(1850's;-;PAID/3[C];Black)	10.00
CONKLIN/N.Y.	(1828-34;27;Red)	15.00
CONQUEST/N.Y.	(1850's;34;Black)	15.00
CONSTABLEVILLE,NY	(1847;SL-40x2.5;5;Black)	150.00
CONSTABLEVILLE/N.Y.	(1846-48;38;Brown,Black)	15.00
Same	(1850's;32;PAID/3[C];Blue,Red)	10.00
Same	(1852-56;34;PAID/3[C];FREE;Blue)	10.00
Same	(1854;PAID/III[C];Blue)	50.00
CONSTANTIA,N.Y.	(1829-36;25;Black)	35.00
Same/N.Y.	(1837-50's;30;PAID,3;Blue,Black)	15.00
COOPERS PLAINS/N.Y.	(1851;27;3;Carmine)	15.00
COOPERSTOWN,(1797;SL-35.5x3,MDD;Free,Black)		200.00
COOPERS.TOWN.	(1798-1800;SL-36x3.5;Black)	90.00
COOPER STOWN.	(1800;SL-35x3.5,MD;Black)	90.00
COOPERSTOWN	(1807-10;arc 27x15;FREE;Black,Brown)	100.00



COO PER STOWN,N.Y.	(1814-16;arc 25x19;-)	150.00
COOPERSTOWN/NY	(letters 2mm)(1813-14;26,NOR;Black)	50.00
Same,N.Y.	(letters 3mm)(1815-16;irregular 26,NOR;Black)	50.00
COOPERSTOWN,OTSEGO,N.Y.	(1816-17;32,NOR;Black)	125.00
COOPERSTOWN.OTSEGO Co./N.Y.	(1816-18;32,NOR;Red,Black)	135.00
COOPERSTOWN NY	(2.5mm letters)(1817-19;31;Black)	35.00

Very fine and superb strikes of postmarks sell for more than catalog prices, while poorer strikes sell for less.

NEW YORK

Town	Postmark	Dates Seen	Size	Color	Value	Town	Postmark	Dates Seen	Size	Color	Value
COOPERSTOWN	(1819-29; moon shaped semi-circle-34; FREE; Red, Black)				75.00	DANSVILLE/N.Y.	(1830-43; 30; PAID, FREE; Black)				10.00
	Same (damaged & repaired lower half) (1826-27; PAID; Orange)				100.00		Same (Green)				20.00
COOPERSTOWN/N.Y.	("COOPERSTOWN" framed) (1826-33; DLC-33; Red, Black)				40.00		Same (stencil letters) (1841-43; 30; PAID/10 [24mm, blue], PAID; Olive Green, Dark Green)				20.00
Cooperstown N.Y.	(1833; SL-34x3.5, MD; Black)				75.00		Same (smaller letters) (1844-51; 29; PAID, 5, 10, FREE, Red, Orange, Black)				7.00
COOPERSTOWN/N.Y.	("N.Y." fancy) (1834-53; 30; PAID, 5, 5[C], 10, 10[C]; Red, Blue, Black)				10.00		Same (1844-48; PAID; Green)				15.00
	Same/PAID/N.Y. (1850's; 30; Black)				75.00	DANSVILLE/N.Y.	(1850; O--; PAID, 5; Black)				35.00
	Same/NY (1853; 32; PAID, 5, 3; Blue, Black)				10.00	DANSVILLE N.Y./3	PAID (1852-56; 32; Red, Orange)				15.00
	Same (--; 32; PAID [red]; 6; Black)				30.00		Same (--; 32; PAID/3 [arc, red]; Black)				10.00
	Same N.Y./3 PAID (1853; 31; Red)				20.00	DARIEN/N.Y.	(1852; 29; PAID/3[C]; Red)				15.00
						DASHVILLE FALLS N.Y.	(1829-31; 25; PAID, FREE; Red)				50.00
COPENHAGEN/N.Y.	(1837-47; 33; Red, Blue)				10.00	DAVENPORT/N.Y.	(1853; 33; PAID; Red)				20.00
	Same (1847; Green)				20.00	DAVENPORT CENTRE/N.Y.	(1856; 36; FREE; Black)				50.00
	Same (1848; 30; Blue, Black)				6.00	DAYTON/N.Y.	(1853; O--; Black)				25.00
	Same (1851-55; 33; PAID, 3, 5; Blue)				7.00	DAYTON/N.Y.	(1854-55; 28; PAID/3[C]; Black)				15.00
CORFU/N.Y.	(1854-55; 31; PAID/3[C]; Blue)				15.00	DEAD WATER IRON WORKS/N.Y.	(1856; 29; FREE; Black)				50.00
CORINTH/N.Y.	(1852; 30; PAID/3[C]; Black)				30.00	DEER RIVER/N.Y.	(1851; 31; PAID/3[C]; Red)				15.00
CORNELIA/N.Y.	("N.Y." large) (--; serrated C-31; Black)				100.00	DELHI NY	(1830-50; 31; PAID, FREE, 5, 5[C], 10; Red, Orange)				15.00
CORNING/N.Y.	(1840-50's; 30; PAID, 5, V, V[C], X[C], 10, FREE; Red, Blue)				10.00		Same/NY (1840-54; 33; PAID, 3, 5, 10; Red, Black)				8.00
	Same/5 (1855-56; 32; Black)				15.00		Same (1840's-54; PAID, PAID/3[C]; 5; Green)				15.00
	Same/3 PAID (1853-55; 32; PAID; Black)				10.00	DELPHI/N.Y.	(1845-50; 30; PAID, 5; Red, Orange)				10.00
CORNWALL/N.Y.	(--; O--; Purple)				30.00	DELTA N.Y.	(outline letters) (1838; SL-27x3, MD below, Black)				150.00
CORNWALL/N.Y.	(1850-51; --; Red)				10.00	DE PEYSTER/N.Y.	(1850's; 30; PAID/3[C]; Black)				20.00
CORTLAND VILLAGE N.Y.	(1819; 29; FREE; Red)				20.00	DEPOSIT/N.Y.	(1843-51; 33; PAID; Blue, Black)				15.00
	Same/N.Y. (1820-29; 30; FREE; Red, Black)				15.00		Same (1845-51; 33; 5 [octagon]; V [shaded]; UltraMarine)				20.00
	Same (1822-25; DC-29; PAID; Red, Black)				20.00						
CORTLAND VILLAGE	(1831; 29; Black)				50.00		Same (1850's; 33; PAID, 5, PAID/3 [arc], PAID/3 [oval]; Red, Black)				20.00
CORTLAND, VILLAGE/N.Y.	(1832-34; 30; Black)				10.00						
	Same (1832; 30; 12-1/2 attached rate; Black)				25.00	DE RUYTER /N.Y.	("high") (1833-35; 30; Black)				30.00
	Same (no comma) (1834-38; 30; 5, 10, Red, Black)				8.00		Same/N.Y. (tiny letters) (1836-38; 30; PAID; Red)				30.00
	Same ("VILLAGE" inverted) (1839-40; 30; Black)				15.00		Same (large letters) (1839-55; 30; PAID, 3, 5, FREE; Red, Black)				10.00
	Same ("VILLAGE" normal) (1840-53; 30; PAID, 3, 5, 10; Red, Black)				8.00	DE RUYTER VILLAGE/N.Y.	(1822-27; dotted C-25; Red, Brown)				40.00
	Same (1850's; PAID/6[C]; Black) California rate				30.00		Same (1832-33; 30; Black)				25.00
	Same (1851; 26, YD; Black)				8.00	DEVEREAUX/N.Y.	(1850's; 31; PAID/3[C]; FREE; Black)				15.00
	Same (1852-55; 32; PAID, 3; Black)				6.00						
COVENTRY/N.Y.	(1845; 27; PAID; Red)				20.00	DEXTER/N.Y.	(1843; 29; NOR, Red)				30.00
	Same (1846-50's; 33; 5; Red)				15.00		DOBBS FERRY/N.Y.	(1839-40's; 26; Red)			20.00
	Same (1854; 31; PAID; Red)				15.00		Same (1851-55; 32; 5; Black)				15.00
COVERT/N.Y.	(1839-50's; 30; PAID, 5; Red, Black)				10.00	DOVER/N.Y.	(1850-53; 28; 5; FREE, PAID; Red, Black)				15.00
	Same (1839-41; Green)				20.00	DRYDEN/NEW YORK	(1832-44; 30; 6, 10, FREE [attached]; Black)				30.00
COWLESVILLE/N.Y.	(1851-52; 30; PAID, 3, PAID/3[C]; Red, Black)				10.00		Same (1832-42; 30; 25, 37-1/2 [attached rates]; Paid; Black)				75.00
COXSACKIE/N.Y.	("N.Y." fancy) (1826-28; 28; Black)				35.00		Same/N.Y. (1841; 28; PAID, FREE; Black)				25.00
	Same/N.Y. (1830-35; DC-29; Red, Blue, Black)				20.00		Same (1842-49; 30; PAID, 5, FREE; Black)				10.00
	Same (1837; 28; Blue, Black)				10.00		Same (1843-48; 30; 5, 10, 18-3/4 [attached rates]; Black)				40.00
	Same/N.Y. (1841-55; 30; PAID, 5, V, FREE; Red, Brown, Black)				10.00		Same (1850's; 34; PAID, 5, PAID/3[C]; Red)				15.00
CRESCENT/N.Y.	(heavy letters) (1851-56; 29; 5[C], PAID/3[C]; Black)				30.00						
	Same (normal letters) (1854-56; 30; PAID/3[C]; Black)				40.00						
CROTON/N.Y.	(1850's; 28; PAID/3[C]; Red)				20.00						
CROTON FALLS/N.Y.	(--; 32; PAID; Red)				20.00						
CROWN PT. N.Y.	(1831; SL--; Red)				100.00						
CROWN POINT/N.Y.	(1841-51; 32; PAID, 5[C], V[C], 5, FREE; Red, Black)				10.00						
CRUGERS/N.Y.	(1850's; DC-33; Black)				20.00						
CUBA/N.Y.	(1837-56; 30; PAID, FREE; Red, Blue, Black)				10.00						
	Same (1850; PAID; Green)				20.00						
CUTCHOGUE/N.Y.	(1854; 33; 5; Red)				30.00						
DANBY/N.Y.	(1850's; 29; PAID/3[C]; Black)				15.00						
DANNEMORAN/N.Y.	(1853; 30; 5; Black)				15.00						
DANVILLE/N.Y.	(misspelled) (1832-35; 30; PAID, FREE; Black)				20.00						

NEW YORK

Town	Postmark	Dates Seen	Size	Color	Value
DUGWAY/N.Y.	(1851;32;PAID/3[C];Black)				15.00
DUNDEE/N.Y.	(1834-53;30;PAID,3,X;Red,Black)				15.00
	Same(1849-51;30;2;Red,Black)				50.00
	Same(1847-53;PAID,5[box];10[box];Red,Black)				20.00
DUNKIRK,N.Y.	(1821;arc--;Black)				100.00
DUNKIRK/N.Y.	(1827-28;O-32x26;Black)				50.00
DUNKIRK N.Y.	(between two lines)(1828-31;SL-38x6;Black)				75.00
DUNKIRK/N.Y.	(1838-56;30;PAID,3,5,10,PAID/3[C];Red,Blue,Black)				12.00
	Same(1850-54;31;5;PAID/3[C];PAID/3[arc];Black)				12.00
	Same(1861;--;YD;30[C];Black) Usage to Germany				65.00
DURHAM,N.Y.	(1830-41;stencil C-30;Blue,Brown,Black)				75.00
DURHAM/N.Y.	(1830-53;30;Red,Blue,Black)				8.00
	Same/N.Y.(1844-57;28;Blue,Black)				10.00
	Same(1853;27;Purple)				20.00
DURHAMVILLE/N.Y.	(1842-44;25;YD;Blue,Black)				25.00
	Same(1847-49;rough C-26;Blue)				20.00
	Same(1850-51;33;PAID,5;Blue)				20.00
	Same(1850's;Green)				25.00
EAGLE HARBOR/N.Y.	(--;26;Black)				15.00
EARLVILLE N.Y.	(1840;SL-36x3,MD below;Red)				125.00
	Same(1840;SL-39x4,MD below;Red)				125.00
EARLVILLE/N.Y.	(1846-53;29;PAID,3,5,FREE;Red,Blue,Black)				10.00
	Same(1853;29;PAID,3;Green)				20.00
EAST AURORA/N.Y.	(1850-52;34;PAID,3;Blue,Black)				10.00
EAST-AVON,N.Y.	(1828,28,broken rim;Black)				25.00
EAST AVON/N.Y.	(1845-50;30;Red,Blue)				20.00
EAST BLOOMFIELD N.Y.	(1815-18;SL-53x2.5,MD below;FREE;Black)				150.00
EAST BLOOMFIELD/N.Y.	(1816-27;32,NOR;Black)				20.00
E-BLOOMFIELD,NY	(1827;arc 28x21;Black)				100.00
EAST BLOOMFIELD/N.Y.	(1836-50's;30;PAID,5,PAID/3[C];Red,Blue,Black)				10.00
EAST CHESTER/N.Y.	(1852;29;PAID/3[C];Red)				20.00
EAST CLARKSON/N.Y.	(1850's;DC-32;Black)				40.00
EAST ELBA/N.Y.	(1853-56;31;Black)				40.00
EAST GAINESVILLE/N.Y.	(1850's;30;Black)				15.00
EAST GREENWICH/N.Y.	(1847-50's;30;PAID/3[C];Red,Black)				20.00
EAST HAMBURG/N.Y.	(1851-54;31;PAID,5[C];PAID/3[C];Black)				15.00
	Same(1850's;31;5[C];PAID/3[C];Green)				20.00
EAST/HAMILTON/NY	(1839-41;SL-21x5.5;Red)				135.00
East Hamilton,N.Y.	(1848;SL-32x2.5;Black)				125.00
EAST MARION/N.Y.	(1850's;31;FREE;Black)				15.00
EAST NEW-YORK/N.Y.	(1852-55;30;PAID/3[C];Black)				20.00
	Same(1855-56;34;PAID/3[C];Black)				30.00
EASTON/N.Y.	(fleuron)(1849-50;25;Red)				40.00
EAST OTTO,N.Y.	(1854;31;Black)				15.00
EAST-PAINTED-POST/N.YORK	(1837-50's;O-37x27,NOR;Blue)				100.00
	Same/-N.Y.(1844;O-30x23;Blue,Black)				100.00
	Same("PAID" in ribbon in center)(1845;O-29x23;Blue)				150.00



EAST-PAINTED-POST/-N.Y.	(1845-46;DL octagon 32x21;PAID;Blue)				250.00
EAST PAINTED POST/N.Y.	(1852;--;PAID 3;Black)				15.00
E PEMBROKE,N.Y.	(1833-35;SL-45x3;Red)				90.00
EAST PEMBROKE/N.Y.	(1852;29;5;PAID/3[C];Red)				25.00
EAST PHARSALIA/N.Y.	(1852;30;Black)				20.00
EAST PIKE/N.Y.	(1852;31;PAID,FREE;Black)				20.00
EAST RANDOLPH/N.Y.	(1851-52,28;PAID/3[C];Red)				15.00
	Same(1850's;32;PAID/3;Blue)				15.00



E.RICHFIELD,N.Y.	(1835;stencil C-33;Black)				200.00
EAST-RIDGE/NEW-YORK	(1833;24;Red)				50.00
EAST WARSAW/N.Y.	(1857;31;YD;FREE;Black)				50.00
EAST WORCESTER/N.Y.	(1863;32;Black)				10.00
EATON/N-Y*	(1834-36;28;PAID;Orange,Red)				10.00

Town	Postmark	Dates Seen	Size	Color	Value
Same/N.Y.	(1839-51;32;PAID,3,V,10,FREE;Red,Blue,Black)				8.00
	Same(1851;Green)				15.00
	Same(1851-54;30;PAID;Blue,Black)				10.00
EDEN/NEW-YORK	(1850;31;Black)				15.00



EDINBURGH CENTRE/N.Y.	(1850-53;28;5;Red,Claret)				150.00
	Same(1857;26,NOR;PAID;Black)				50.00
ELBA/N.Y.	(1841-52;30;V,PAID/3[C];FREE;Red,Blue)				15.00
	Same(1850's;30;PAID/3[C];Green)				25.00
ELBRIDGE,N.Y.	(1830;SL-37x3,MDD;FREE;Black)				85.00
ELBRIDGE/N.Y.	(1833-50;31;PAID,FREE;Red,Black)				10.00
	Same(1845-50;30;Green)				20.00
	Same(1850-52;34;5;PAID/3[C];Red,Blue)				10.00

Elizabethtown, N.Y.

Elizabethtown N.Y.	(1837-49;SL-36x3;Black)				100.00
ELIZABETHTOWN/N.Y.	(1842-51;30;PAID,FREE,5,V,10;Red,Blue,Black)				8.00
	Same(1849-50;30;5,V[each negative in solid outline box];Black)				30.00
	Same(1844-50;30;PAID,V,10;Green)				15.00
	Same(1851;32;5;PAID 3;Black)				8.00
ELLENBURGH/N.Y.	(1850-54;33;PAID,3,5;Blue,Black)				10.00



ELLENBURGH CENTRE/N.Y.	(1852-56;26;PAID/3[C];Black)				20.00
ELLENVILLE/N.Y.	(1840-55;30;PAID,5[box];10[box];PAID/3[C];PAID/3[arc];Red,Black)				15.00
	Same(1850;30;FREE,GEO.A.DUDLEY,P.M.;Black)				75.00
ELLCOTTVILLE/N.Y.	(1833-39;33;PAID;Blue)				10.00
Ellicottville,N.Y.	(1838-42;rough C-31-32;PAID;Blue)				15.00
ELLCOTTVILLE/N.Y.	(1840-55;29;PAID,5,10,X,PAID/3[C];Blue,Black)				10.00
ELLCOTTVILLE/N.Y.	(1845;octagon--;Green)				100.00
ELLINGTON/N.Y.	(1834-54;34;PAID,3,5,10;Red,Blue)				15.00
	Same(1846-51;5;Green)				25.00
ELMAN,N.Y.	(1850's;31;PAID/3[C];Black)				15.00
ELMIRA N.Y.	(1835;SL--;PAID;Black)				85.00
ELMIRA N.Y.	(1836-39;31;Red,Blue)				15.00
	Same(1837;Green)				20.00
	Same/N.Y.(1841-48;30;PAID,5,V,V[box];Blue,Black)				10.00
	Same(1849-55;33;PAID,3,5,10,PAID/3[C];Red,Blue,Black)				10.00
	Same(PAID 6[C];Red,Black,Blue)				30.00
	Same(1865;DC-26,YD;Black) Transatlantic use to England				25.00
ENFIELD CENTRE/N.Y.	(1845-48,DC-29;PAID,5;Black)				20.00
ENFIELD CENTRE(1850's;shield 32x22;PAID 3;Black)					250.00
ESOPUS/N.Y.	(1852;30;PAID/3[C];Red)				45.00
ESPERANCE(1830-35;SL-32x3.5,MD;Black)					100.00



ESPERANCE(1837-39;arc 25x12,MD below;Red,Brown)					75.00
	Same("S"&"N"high,"E"high & tipped,second "E" reversed)(1842;arc 25x12,MD below;Black)				65.00
ESPERANCE/N.Y.	(1840;30;Red,Black)				15.00
	Same(1850's;31;PAID/3[C];Red,Black)				15.00
ESSEX,N.Y.	(1832;26,NOR;Black)				200.00
ESSEX/N.Y.	(1852;31;5[C],10[C];PAID/3[C];Black)				10.00
ETNA/N.Y.	(1842;21;FREE;Blue,Black)				10.00
	Same(heavy letters)(--;DC-30,5;Red)				25.00
	Same(heavy letters)(--;28;FREE;Black)				15.00
	Same(1850's;32;PAID/3[C];Red)				15.00
	Same(1859-62;31,YD;Black)				10.00

NEW YORK

Town	Postmark	Dates Seen	Size	Color	Value
EVANS MILLS/NY	(1850;30;5;PAID/5[C,red];Black)				20.00
EVANS MILLS/N.Y.	(1850-53;30;PAID/3[C];FREE;Blue,Black)				20.00
EVANSVILLE/N.Y.	(1850-51;31;PAID,V[C];Red,Blue)				20.00
EXETER/N.Y.	(1851-55;30;PAID,3[C],10,FREE;Red)				15.00
	Same(1853;PAID[shield];Red)				30.00
FABIUS/N.Y.	(1835;DC-26;Black)				15.00
	Same(1837-52;30;PAID/3[C];FREE;Red,Blue,Black)				8.00
	Same(1852;Yellow)				25.00
FACTORYVILLE/N.Y.	(large letters)(1842-43;O-32x27;Red)				40.00
	Same(smaller letters)(1840-51;O-32x27,PAID,5[C],FREE;Red,Black)				30.00
	Same(1844;Green)				70.00
FACTORY-VILLE/N.Y.	(1847-53;DC-29;PAID,5,5[C],5[box],V,10,10[C];Red,Blue,Black)				20.00
	Same(PAID,10;Green)				25.00
FAIRFIELD/N.Y.	(town in SL)(1818-30;O-25x15;Red)				85.00
FAIRFIELD	(1826;arc 27x14;-)				100.00
FAIRFIELD N.Y.	(1827;27,NOR;Black)				20.00
FAIRFIELD/N.Y.	(1828;SL-18x5;-)				100.00

FAIRFIELD N.Y.

	Same N.Y.(1831-33;SL-37x3.5;Red,Black)				75.00
FAIRFIELD/N.Y.	("N.Y."fancy)(1834-50's;30;5;PAID,FREE;Red,Orange)				10.00
	Same(1835-46;PAID,3;Green)				20.00
	Same(1845-56;35;PAID,3,5,FREE;Black)				15.00
	Same(1850's;PAID,3;Green)				20.00
	Same(no town name)(1855;PAID;Green) Circular				15.00
FAIR HAVEN/N.Y.	(1852-28;PAID/3[C];Red)				15.00
FAIRMOUNT/N.Y.	(1846;O-31x26;Red)				50.00
	Same(1846-52;O-30x21;PAID,5;Red)				50.00
FAIRPORT/N.Y.	(--O--PAID;Green)				40.00
FAIR PORT/N.Y.	(1842-50;30;Red,Blue)				10.00
	Same(1844-47;negative 6{octagon},18-3/4[box],negative 10[box];Blue)				50.00
FAIRPORT/N.Y.	(1847-48;30;5;Blue)				10.00
	Same(1850's;fancy PAID/3{octagon};Blue)				35.00
	Same(1853-57;33;PAID,3;Red,Black)				15.00
	Same(1853;Green)				20.00
FARMER/N.Y.	(1841-50's;31;PAID,5,10;Red,Blue)				10.00
	Same(1843;Green)				20.00
	Same(1852-54;31;PAID/C/3[F];Red,Blue,Black)				40.00
FARMINGTON/N.Y.	(1845;23;Green)				30.00
	Same(1853-55;31;Red,Blue,Black)				15.00
	Same(1853;Green)				25.00
	Same(1852-54;DC-34;PAID/3[C];Red,Black)				25.00
FARNHAM/ERIE Co.N.Y.	(1857-59;O-35x25;Blue)				150.00
FAYETTEVILLE/N.Y.	(1825-32;28;Red,Black)				15.00
FAYETTE VILLE/N.Y.	(1831-50's;30;PAID,5,V,X,PAID/3[C];Red,Black)				10.00
	Same(1832-34;6,10,12-1/2,18-3/4,25[attached rates];Black)				30.00
FERGUSONVILLE/N.Y.	(1850's;32;PAID/3[C];Black)				15.00
FISHKILL/N.Y.	("N.Y."fancy)(1836-49;30;PAID;Red,Blue,Black)				15.00
	Same/N.Y.(1847-50;32;Red)				7.00
	Same(PAID,6;Blue) To California				30.00
	Same(1845-48;PAID,5[DC,inner dotted];Red)				30.00
	Same(1848-50;32;PAID,negative 5[DC],V[dotted circle],X[C];Red)				20.00
	Same(1851;30;PAID,3;Black)				10.00
	Same(1850's;PAID/6;Black)To California				25.00
FISHKILL LANDING/N.Y.	(1820-34;28;PAID,FREE;Red)				20.00
	Same/N-Y(1836-45;26;Red,Blue,Black)				15.00
	Same/N.Y.(1846-50's;30;5,V[outline]X,PAID,3;Red,Black)				15.00
FISHKILL Ldg./N.Y.	(1852-55;32;PAID/3[arc];Blue,Black)				20.00
FIVE CORNERS/N.Y.	(1851-55;31;PAID,3;Black)				15.00
FLEMING/N.Y.	(1854;31;PAID/3[C];Black)				20.00
FLORENCE/N-Y	(1853;30;PAID/3[C];Black)				15.00
	Same/NY.(1850's;29;PAID/3[C];Black)				10.00
FLORIDA/Montgomery Co.	(1814-21;O-32x24;Brown,Black)				225.00
FLORIDA/N.Y.	(1851-53;29;5;PAID/3[C];Red,Black)				15.00
FLUSHING N.Y.	(1833;SL-38x4;PAID;Red)				125.00
FLUSHING/N.Y.	(1834-54;30;PAID,5cts,10cts,FREE;Red,Blue,Black)				15.00
	Same(Green)				30.00
FLY CREEK/N.Y.	(1827;31,NOR;Black)				35.00
	Same(1855;29;PAID,PAID/3[C];Blue)				20.00
-FONDA-/N.Y.	("N.Y."fancy)(1838;27;FREE;Red)				25.00
FONDA/N.Y.	(1838-50's;30;PAID,5,10,PAID/3;Red,Black)				10.00

Town	Postmark	Dates Seen	Size	Color	Value
	Same(1852-53;33;3;PAID/3[arc];Black)				10.00
FORDHAM-N.Y.	(-1840-55;30;5;Red,Black)				15.00
FORDHAM N.Y.	(1851;SL--;5;Red)				90.00
FORDHAM/N.Y.	(1850's;32;Black)				15.00
FOREST CITY/N.Y.	(1850's;30;PAID/3[C];Blue)				15.00
FORESTVILLE/N.Y.	(1861;31;PAID;Black)				10.00
FORT ANN N.Y./WASH. CO.	(1832;O-52x38;Black)				400.00
FORT-ANN/WA CO NY	(1834;O-32x22;Black)				150.00
FORT ANNN.Y.	(1835;28;Red)				15.00
	Same(1845-51;30;PAID,10;Red,Black)				15.00
FORT COVINGTON,/N.Y.	(1830;SL-27x12,YMDD lines 3 & 4;Red,Black)				150.00

FT. COVINGTON

N.Y.

Jan 71
1831

FT. COVINGTON/N.Y.	(1831;SL-27x12,YMDD lines 3 & 4;Red)				150.00
	Same(1831-32;SL-27x12,YMDD third line;FREE;Red)				150.00
FT. COVINGTON	(1830-32;O-29x19,YD;Brown-Red)				45.00
FORT COVINGTON N.Y.	(1832;arc--;Red)				80.00
FORT COVINGTON/N.Y.	(1832;dotted C-31;PAID;Red)				25.00
	Same(1836-51;30;PAID,5,10,X,FREE;Brown,Black,Red)				15.00
	Same(1850;35;PAID,5;Red)				15.00
FORT EDWARD/N.Y.	(1854-55;32;PAID/3[arc];Black)				20.00
FORT HAMILTON N.Y.	(1850-53;30;FREE;Red)				20.00
FT. HAMILTON/N.Y.	("T"high)(1863;DC-26,YD;Due 3;Black)				20.00
	Same(1864;10[ms]) Used to Canada				25.00
FORT PLAIN/N.Y.	(1823;--;Red)				15.00
	Same(1837-51;30;5[C],10;Red,Black)				10.00
	Same(1848-55;32;PAID;Red,Black)				15.00
	Same(1855;30;PAID,3[C];PAID/3[C];Black)				15.00
FORT SCHUYLER/N.Y.	(1863;19,YD;Soldiers letter due[ms];Black)				40.00
FOWLerville/N.Y.	(1846-47;27;Bright Green)				35.00
	Same(1851-52;33;PAID;Green)				35.00
FRANKFORT/N.Y.	(1835-39;DC-31;Red,Black)				30.00
	Same(1840-50's;31;PAID/3[C];Red,Blue)				10.00
	Same(1850's;Green)				20.00
	Same(1842-53;negative 5 in starred 19mm. circle,PAID;Red,Blue)				55.00
FRANKLIN N.Y.	(1830;SL-35x3,MDD below;FREE;Black)				150.00
FRANKLIN/N.Y.	(1843-54;30;PAID,PAID/3[C];Red,Black)				10.00
FRANKLIN FALLS/N.Y.	(1852;O--;PAID/3[C];Red)				25.00
FRANKLIN FALLS/N.Y.	(1853-54;29;PAID/3[C];Red)				15.00
FRANKLINVILLE N.Y.	(1837;SL-35x3,MDD below;Blue)				125.00
FRANKLINVILLE/N.Y.	(1838-50;30;PAID;Blue)				10.00
	Same(1849-50;30;PAID;Green,Yellow)				25.00
FREDONIA/N.Y.	(line under"Fredonia")(1822-33;O-32x26;Black,Red)				50.00
FREDONIA/N.Y.	(1832-33;rough C-24;Red)				20.00
	Same(1833-52;30;PAID,5,V,10,X,FREE;Red,Blue,Black)				15.00
	Same(1850;30;PAID,20;Red)				30.00
	Same(1859;32,YD;10;Black) usage to Canada				20.00
FREEPORT/N.Y.	(1853-56;30;5;Black)				20.00
FREETOWN CORNERS/N.Y.	(1850's;31;PAID/3[C];Black)				25.00
FREMONT-/N.Y.	(-1854-61;27;PAID/3[C];Red)				20.00
FREWSBURG/N.Y.	(1852-54;25;PAID,3;PAID/3[C];Black)				15.00
FRIENDSHIP/N.Y.	(1846-55;29;PAID,PAID[box],PAID/3[box],10;Red,Blue,Black)				15.00



	Same(1847;29;PAID/10/CENTS[C];Blue)				30.00
	Same(1850-55;32;5;Green)				25.00
FULTON/N.Y.	("N.Y."fancy)(1837-51;31;PAID,5[C],10,FREE;Red,Blue,Black)				10.00
	Same(1838,1849;31;Green)				20.00
	Same(1849-57;33;PAID,3,5,5[C],10,PAID/3[C,arc];Red,Blue,Black)				10.00
FULTONVILLE/N.Y.	(1844-53;31;PAID,PAID/3[C];Red,Black)				15.00
	Same(1844-49;negative 5 & stars in outlined circle;Red)				55.00
	Same(1846;DLDC-29,MD center between lines;Black)				35.00
GAINES/N.Y.	(1824;O-28x24;Black)				30.00
GAINES N.Y.	(1825-26;box 38x23;Red,Black)				120.00
Gaines N.Y.	(1826;box--;Black)				100.00

NEW YORK

Town	Postmark	Dates Seen	Size	Color	Value
GAINES/NEW YORK	(1832-34;30;12-1/2, 18-3/4[attached rates], PAID, FREE; Black)				40.00
	Same/N.Y. (1838-50's;30; PAID, FREE; Red, Black)				10.00
GALESVILLE/N.Y.	(1850's;28; PAID/3Cts[fancy C]; Black)				25.00

Galway. N. Y.
May 9.

Galway N.Y.	(1842-45; SL-24x3, MDD below; Black)	125.00
GALWAY N.Y.	(1841-46; SL-24x2.5, MD; V; Black)	125.00
GALWAY/N.Y.	(1852-54;29; PAID/3[C]; Black)	40.00
GARDNERSVILLE NY	(1830-45; SL-54x3.5, MD below; Black)	75.00
	Same (1846-49; SL-38x2.5; Black)	75.00
GARDNERSVILLE N.Y.	(1846; SL-37x2.5; Black)	100.00
GARRATTSVILLE/N.Y.	(1855;30; PAID/3[C]; Red, Black)	25.00
	Same (1850's; Purple)	35.00
GASPORT/N.Y.	(1855;30; Black)	15.00



GEDDES/N.Y. ("N.Y." fancy)	(1840-50's;30; PAID, 5, Red, Blue, Black)	20.00
	Same (1850; PAID, 5[21.5mm]; Red)	25.00
GENESEO N.Y.	(1830-45;32; PAID, 5, FREE; Red, Blue, Black)	10.00
	Same (1832-37;32; PAID, FREE; Green)	20.00
	Same/N.Y. (1844-53;30; PAID, 5, 10, X, FREE; Red, Blue, Black)	10.00
	Same (1850;30;5; Magenta)	12.00
	Same (1851-55;31;5; PAID/3[C]; Blue, Black)	10.00
	Same (1857; DLC-32, YD, FREE; Black)	20.00
*GENEVA/N.Y.	(1825; DC-24 with two outer lines & two inner lines; Red)	35.00
GENEVA, N.Y. (framed, small "N.Y.")	(1806-09;28; Black)	35.00
	Same (small "N.Y.") (1810-11, 29, Black)	30.00



Same (no "N.Y.")	(1816; rough C-29; Black)	20.00
Same (letters slanted)	1817; 29; Black)	10.00
Same (small upright letters)	(1818-25;21; PAID, FREE; Red, Black)	7.00
Same N.Y.	(1824-27; DLDC-24; PAID; Red)	10.00



GENEA N.Y. ("A" high)	(1828-33;31; PAID, FREE; Red, Orange)	10.00
GENEVA/N.Y. ("N.Y." fancy)	(1833-53;30; PAID, V[C], X[C], PAID/3[C], 5, 10; Red, Blue, Orange, Black)	5.00
	Same (1828-38; DLC-32; PAID, Red, Black)	20.00
	Same (1851;32;5;10; Green)	25.00
	Same/3 PAID (1854-55;31; Black)	5.00
	Same/N.Y. (1864; DC-29, YD; 10; Black) usage to Canada	20.00
GENOA N.Y.	(1849; SL-19x2; Black)	125.00
GENOA/N.Y.	(1849; O--; Black)	35.00
GENOA/N.Y.	(1850's;29; PAID/3[C]; Red, Blue, Black)	8.00
GEORGETOWN/N.Y.	(1850's;30; PAID/3[C]; Red, Black)	15.00
GERRY/N.Y.	(1844-52;31; PAID, PAID/3[C]; Black)	15.00

G*FLATTS
MARCH 9

G*FLATTS	(1798; SL-37x5, MDD below; Black)	800.00
GILBERT'S MILLS/N.Y.	(1851-55;31; PAID/3[C]; Black)	20.00
GILBERTSVILLE/N.Y.	(1823; O--; Black)	45.00
GILBERTSVILLE N.Y.	(1832; SL-53x3; Black)	175.00
GILBERTSVILLE/N.Y.	(1841-49;30;5; Red, Blue)	15.00
	Same (Yellow-Brown)	30.00

NEW YORK

Town	Postmark	Dates Seen	Size	Color	Value
GILBOA, N.Y.	(1827; SL-23x7; Black)	125.00			
GILBOA, N.Y.	(1827; O--; Black)	35.00			
GILBOA/N.Y. (large letters)	(1842;30; PAID; Red)	20.00			
	Same (normal letters) (1843-55;30; PAID, 3, 5, 5[13mm]; Red, Blue, Black)	15.00			
GLASCO/N.Y.	(1850;27; FREE; Red)	40.00			
GLEN AUBREY	(1850; SL-47x4; Black)	100.00			
GLEN COVE/N.Y.	(1848-55;34; PAID, 5, 3; Blue, Black)	20.00			
GLEN HAVEN N.Y.	(1862; SL-43x4; Black)	75.00			
GLENN/NEW YORK (state small)	(1851-54;31;5;[C]; Black)	15.00			
	Same (vertical PAID with attached 3; Black)	35.00			
GLENN-FALLS/N.Y.	(1832-40;30-31; FREE; Red, Blue, Black)	15.00			
	Same (1841-53;30; PAID, X[F], V, 5, PAID/3[C]; Red, Blue, Black, Orange)	12.00			
GLENN'S-FALLS/N.Y.	(1839;30; Black)	15.00			
GLENN'S FALLS/N.Y.	(1853-56;31; PAID, 3, FREE; Black)	10.00			
GLENVILLE N.Y.	(1844; SL-28x2; Blue, Black)	125.00			
GLOVERSPORT	(1847;30; Red)	15.00			
GLOVERSVILLE/N.Y.	(1842-48; DC-33; PAID; Red)	15.00			
	Same (1845-51;31; PAID/3; Blue, Black)	10.00			



FOR STAMPS ADDRESS P.M. PLEASANT GROVE, MD/	GLOVERSVILLE/N.Y. /5 (1851; DC-40; Red) Unique	2000.00
	Same/PAID/3 (1851; DC-40; Red) Unique	2000.00
GLOVERSVILLE/N.Y.	(1853;32; PAID, 3; Green)	15.00
	Same (no town name) (1854; PAID/1ct[18mm C]; Blue) Drop letter	65.00
GOLDENS BRIDGE/N.Y.	(1851-53;31;5; Red, Black)	20.00
GORHAM/N.Y.	(1831-32;30; 18-3/4[attached rate]; FREE; Black)	30.00
	Same (1845-50;31; PAID; Black)	15.00
	Same (1843-47;30; Black)	10.00
	Same (1853;35; PAID; Orange)	15.00
GOSHEN N.Y.	(1823; SL--; --)	175.00
GOSHEN/N.YORK	(1821-24; scalloped oval 28x20; Black)	30.00
Same/NEW YORK	(1825-30; scalloped oval 28x19; Red, Orange, Black)	45.00
	Same/N.Y. (1832-34; scalloped oval 28x19; PAID; Red, Black)	30.00
GOSHEN/N.Y. ("N.Y." fancy)	(1834-41;30; PAID, 5, 6, FREE; Black, Red)	10.00
	Same ("N.Y." normal) (1845-50's;30; PAID, 5, PAID/3[C]; Red, Black)	10.00
GOUVERNEUR, N.Y.	(1840-62; SL-33x3, MD; Black)	125.00



FREE

GOUVERNEUR/N.Y.	(1842-56;29; PAID, 3, 5, PAID/3[C], FREE; Red, Blue, Black)	10.00
GOWANDA/N.Y.	(1849;32; PAID, 5; Black)	10.00
	Same (1851;30; PAID; Black)	10.00
GRANGER/N.Y.	(1854;30;5[C]; Black)	20.00
GRANVILLE/N.Y.	(1836-55;30; PAID, 3, 5, V[C], 10, FREE; Red, Blue, Black)	10.00
GRANVILLE N.Y.	(1849; SL--; Black)	100.00
GRANVILLE/N.Y.	(1850; V[C]; Green)	20.00
	Same N.Y. /3 PAID (1852-55;33; Blue, Black)	15.00

Granville, N. Y., 5

Granville, N.Y.	(1854; printed SL-31x3.5; 5; Blue)	100.00
GRAVESEND/N.Y.	(1855;32; Black)	30.00

NEW YORK

Town	Postmark	Dates Seen	Size	Color	Value
GRAY/N.Y.	(1850's;31;FREE[box];Black)				15.00
GRAYSVILLE/N.Y.	(1853;31;PAID/3[C];Black)				35.00
GREAT BEND/N.Y.	(1851;-;10;Black)				30.00
GREENBURGH/YN	(1828-30;28,NOR;Black)				50.00



Same (no "YN")	(1830;28,NOR;Black)				40.00
GREENBUSH/N.Y.	(1843-51;29;PAID;Red,Black)				15.00
Same	(1850's;34;PAID/3[box];Red)				15.00
GREENE/N.Y.	(1838-53;30;PAID,3,5,10;FREE;Red,Black)				10.00
Same	(1853;large 3/PAID[ribbon];negative PAID in 3, Red,Black)				35.00
Same	(1854;32;PAID/3[arc];Black)				10.00
Same	(1854;10;Black) To California				30.00
Green Island N.Y.	(1854;SL-43x4;PAID over 3,PAID/3[oval];Black)				150.00
GREEN ISLAND N.Y.	(1850's;SL-49x7;Black)				100.00
GREENPOINT/N.Y.	(1848-53;29;PAID,3,5[C];Red,Black)				15.00
GREEN POINT N.Y.	(1852-53;SL-36x3,MDD below;PAID/3;Black)				125.00
GREENPOINT/N.Y.	(1854-56;31;PAID/3[C];FREE;Black)				35.00
GREENPORT/N.Y.	(1840-46;31;Red)				20.00
Same/N.Y.	(1846-50's;31;PAID,5,V,FREE,PAID/3[arc];Red,Black)				15.00
GREENWICH N.Y.	(1830-31;SL-45x3;Red,Black)				75.00
GREENWICH/N.Y.	(1834-45;dotted C-28;PAID,FREE;Red)				25.00
Same	(1844-45;18-3/4[attached rate];FREE;Red)				25.00
Same	(1839-41;30;FREE;Red)				8.00



Same	(1839-41;6,10,12-1/2,18-3/4,25,PAID[vertical]; attached rates;Red)				30.00
Same	(1841;30;10/PAID[two line attached];Red)				75.00
Same	(25/PAID[two line attached];Orange)				100.00
Same	(1846-53;32;PAID,3,5,V,X,FREE[box];Red,Black)				7.00
GRIFFINS MILLS N.Y.	(1850;SL-41x2;Black)				150.00
GRIFFINS MILLS/N.Y.	(1851;30;10;Black)				20.00
GROTON/N.Y.	(1839-48;30;Red)				10.00
Same	(1850's;29;PAID/3[C];Red)				10.00
GUILDERLAND/N.Y.	(1850's;28;5;Red)				15.00

GUILFORD CENTRE, N.Y.

Apr 22

GUILFORD CENTRE, N.Y.	(small caps)(1845;SL-46x2; Black)				100.00
GUILFORD CENTRE/N.Y.	(1846-50's;27;5;Black)				15.00
HAERLEM/N.Y.	(1837-49;30;PAID,5,V,10,FREE; Red,Blue,Black)				40.00
Same	(1847;30;Green)				50.00
HAGAMAN'S MILLS,N.Y.	(1833;SL-42x2.5;Black)				100.00
Hagaman's Mills N.Y.	(1852;SL-39x2.5,YMDD below;PAID; Black)				175.00
HAMBURGH N.Y.	(1840;SL-39x3.5,MD;Black)				100.00
HAMDEN/N.Y.	(1863;26;PAID/3[C];Black)				15.00
HAMILTON N.Y.	(1828;21.5;Red)				30.00
Same/N.Y.	(1828-31;30;Red,Black)				25.00
HA MILTON/N.Y.	(1829;30;Red)				30.00
HAMILTON/NY	(small letters)(1829-31;30;Black)				10.00
Same,N.Y.	(large letters)(1832;30;Black)				12.00
Same/NEW-YORK	(1832;29;PAID;Red)				30.00
Same/N.Y.	(1832-49;30;PAID,5,5[box],10,FREE; Red,Blue,Black)				6.00
Same	(1836;18 3/4;Red)				15.00
Same	(1845;Green)				20.00
Same	(1850's;32;5,10;Red)				6.00

Town	Postmark	Dates Seen	Size	Color	Value
------	----------	------------	------	-------	-------



Same N.Y./3	PAID(1855;32;Black)				15.00
Same/N.Y.	(1850's;31;PAID/3,PAID/3[C];Black)				7.00
*Same/N.Y.	(1860;DC-25;Black)				---
HAMMOND/N.Y.	(1852-56;29;PAID,PAID/3[C];Red,Black)				15.00
HANCOCK/N.Y.	(1847-48;29;large 5;Red)				10.00
Same/N-Y	(1850-54;32;PAID 3[slanted,28x8mm],5; Red,Black)				8.00
Same	(1851;Green)				20.00
Same	(1852-54;PAID 3[ribbon];Black)				15.00
HANNIBAL/N.Y.	(1841-50;31;PAID,FREE,3;Red)				15.00
Same	(1843;PAID;Green)				25.00
HANOVER N.Y.	(1824-30;SL-38x4;Red,Black)				75.00
HANOVER/N.Y.	(1850's;34;PAID,5,10;Red)				15.00
HARLEM/N.Y.	(1850's;34;PAID,3,5;Red)				40.00
Same	(5[black];Red)				60.00
HARMONY N.Y.	(1830-31;SL-39x3.5,MDD;PAID;Black)				135.00
HARMONY/N.Y.	(1853;29;Black)				20.00
HARPERSFIELD/N-Y	(1850's;32;5;Red,Black)				15.00
Same	(1850's;PAID/THREE/CENTS[C-23];Red,Black)				50.00
HARPERSVILLE/N.Y.	(--;32;Black)				15.00
HARRISON/N.Y.	(1843;31;Red)				40.00
HARTFORD N.Y.	(--;SL-25x3;Black)				150.00
HARTFORD/N-Y	(1848-53;32;PAID,3,5;Red)				25.00
HARTLAND/N.Y.	(1855;30;PAID;Black)				15.00
HARTLOT/N.Y.	(--;28;Black)				15.00
HARTWICK/N.Y.	(1850's;29;Blue)				15.00
HASTINGS UPON HUDSON/N.Y.	(1850's;33;5;Blue)				30.00
Same("Upon")	(1851-55;32;PAID,5;Red,Black)				30.00
HAUPPAUGE/N.Y.	(c. 1862;--;P.M. frank[ms];Black)				20.00
HAVANA/N.Y.	(small letters)(1832-36;30;FREE;Red)				20.00
Same	(1833-36;FREE,6,10,12-1/2,18-3/4,PAID; [attached rates];Red)				30.00
Same	(1832;37-1/2 attached rate;Red)				15.00
Same	(normal letters)(1834;30;Red)				15.00
Same	(1841;31;Black)				15.00
Same	(letters close together)(1841-42;31;Black)				15.00
Same	(1843-49;29;PAID,5,10[large];Red,Blue)				15.00
Same	(1849;Green)				25.00
HAVANNA/N.Y.	(1854-55;32;PAID/3[C];Black)				20.00



HAVERSTRAW/N.Y.*	(1840-52;DC-26;FREE,PAID, small negative 5;Red)				20.00
Same/N.Y.	(1850's;32;PAID/3;Black)				15.00
HEBRON/N.Y.	(1845;rough dotted C-29-30;Black)				20.00
HECLA WORKS/N.Y.	(1848-50's;31;PAID[box];Red)				20.00
HEMLOCK LAKE/N.Y.	(1850's;33;5[C];PAID/3[C];Black)				20.00
HEMPSTEAD/N.Y.	(1850-55;33;PAID,5,10,PAID/3[C]; Red,Black)				15.00
Same	(1851;30;5;--)				10.00
HEMPSTEAD HAR/N.Y.	(1836-42;25-26;Red,Black)				25.00
HENDERSON/N.Y.	(1853-54;33;PAID/3[C];Blue)				35.00
HENRIETTA N.Y.	(1830;SL-40x3,MDD;Black)				125.00
HENRIETTA/N.Y.	(1838-51;30;PAID;Red)				15.00
HERKIMER	(1805;---)				15.00
Same/N.Y.	(small letters,"N.Y."in center) (1825;4;PAID;Red)				12.00
Same	(1825-26;26;PAID;Red)				12.00
Same	(larger letters,"N.Y."in center)(1826;26;Red)				12.00
Same	(semi-circle of dots in lower half) (1826;25;PAID;Red)				15.00
Same	("N.Y."fancy)(1838-50;30;PAID,5,V;Red)				10.00
Same	("N.Y."normal)(1850-54;34;PAID,5;Red,Black)				10.00
HERMAN/N.Y.	(Hermon misspelled)(1850's;32;PAID/3[C]; FREE;Red)				25.00
HERMITAGE/N.Y.	(1851;31;Black)				25.00
HERMON/N.Y.	(1850's;32;PAID/3[C];FREE;Red)				10.00
Same	(1854;30;PAID/3[C];FREE;Black)				15.00
HEUVELTON/N.Y.	(1843;30;Red)				15.00
HEUVELTON/N.Y.	(1843-52;O-30x25;PAID,3,3[C],V[large]; Red,Black)				40.00

NEW YORK

Town	Postmark	Dates Seen	Size	Color	Value
HICKORY CORNERS/N.Y.	(1835-50's;29;PAID,FREE;				
	Blue,Black)				20.00
HIGGINSVILLE/N.Y.	(1853-55;26;Blue,Black)				15.00
HIGH FALLS/N-Y.	(1847-51;O-41x23;PAID,5,3,3[C];				
	Red,Black)				50.00
HILLSDALE/N.Y.	(1845-52;30;PAID;Black,Red)				25.00
HINSDALE/N.Y.	(1851-55;29;PAID/3[C];Red,Black)				10.00



HOBART N.Y.	(1835;stencil C--;Black)				100.00
HOBART/N.Y.	(1848-51;31;PAID,3,5,5[C];PAID/3[C];				
	Red,Black)				15.00
HOGANSBURGH/N.Y.	(1853-56;DC-28;ornate 3/PAID[C];				
	Black)				30.00
	Same(--;30;5[C];Black)				20.00
HOLLAND PATENT/NY	(1849-50's;30;PAID,PAID/3;Black)				20.00
HOLLEY/N.Y.	(1841-50's;30;PAID,5;Red,Blue)				10.00
	Same(1842-47;PAID;Green)				20.00
HOLTSVILLE/N.Y.	(1851;26;Black)				15.00
HOMER/N.Y.	(1821;DC-25;Black)				20.00
	Same(1831-41,31;PAID;Red,Blue,Black)				10.00
	Same(smaller letters)(1844-52;29;PAID,3,5,10[C];				
	PAID/3[C];Red,Blue,Black)				8.00
	Same(1846;Green)				20.00
	Same(--;PAID/1/CENT[C];Black)				65.00
	Same(1851-55;32;5;Black)				8.00
	Same N.Y./3 PAID(1850's;32;Black)				15.00
	Same N.Y./PAID("PAID" in center,no date)(1855;31;				
	Black)				25.00
HONEOYE/-N.Y.	(1852;32;PAID,5,3;Red)				15.00
	Same/N-Y(1853-55;33;Red,Black)				15.00
HONEOYE FALLS/N.Y.	(1838-55;30;PAID,5,V[C],X[C],				
	PAID/3[C],FREE;Red,Blue,Black)				15.00
HOOSICK/N-Y.	(1852-53;32;PAID/3[C],PAID/3;Black)				10.00
HOOSICK FALLS/N.Y.	(1841-50's;30;PAID,5,PAID/3[DL],				
	FREE;Red,Blue,Black)				10.00
	Same(1842;30;FREE;Purple-Brown)				50.00
HORNELLSVILLE/N.Y.	(1850-54;33;PAID,3,5;				
	Red,Blue-Green)				10.00
	Same(1850's;31,5;PAID/3;Red,Black)				10.00
	Same N.Y./PAID(1854-55;30;Red,Black)				15.00
	Same/N.Y.(1859;32,YD;PAID;Black)				10.00
	Same N.Y./PAID(1859;32;Black)				15.00
	Same/N.Y.(1861;DC-26,YD;POST/OFFICE/FREE/				
	BUSINESS[C-30];Black)				40.00
HORSE-HEADS/N.Y.	(1830;30,NOR;Red)				25.00
HORSEHEADS/N.Y.	(1852;31;PAID/3[DL octagon];Blue)				40.00

Hosick, N. Y.
Sept 18

Hosick,N.Y.	(1840;SL-29x3;PAID/6;Black)				150.00
HOWARD/N.Y.	(1852-53;28;5[C],PAID/3[C];Black)				15.00
HOWELLS DEPOT/N.Y.	(1855;31;PAID/3[C];-)				15.00
HOWLET HILL N.Y.	(1837;SL-47x3;Black)				160.00

HOYLETON, N. Y. MAY 9]

PAID THREE CENTS

HOYLETON N.Y.	(1852-55;SL-33x3,MDD;X;Black)				90.00
	Same(1852;PAID THREE CENTS;Black)				125.00
	Same(1852;PAID THREE CENTS,"DIRECT your				
	letters to Hoyleton Clinton Co.,N.Y.instead of				
	R.Point",2 SLs;Black)				500.00

HUDSON, Oct 4

HUDSON,
NOV 29 11

HUDSON,(1794;SL-25x4,MDD;Black)					75.00
Same(1795-1800;SL-26x4,MDD;Black)					75.00
Same(no comma)(1799;SL-22x4,MD;Black)					75.00
Same(period)(1799-1802;SL-28x4,MDD;Black)					75.00

Town	Postmark	Dates Seen	Size	Color	Value
HUDSON/N.YORK	(1801-23;27,fancy scroll;PAID[14x14],				
	PAID[C];Black)				15.00
HUDSON/N.Y.	(1820-30;27;PAID,PAID[ribbon],PAID[C];				
	Red,Black)				10.00
HUDSON/N.Y.	(typeset,mixed case)(1830;PAID[ribbon];				
	Black)				10.00
	Same/N.Y.(1820-23;25,NOR;PAID[C];Red,Black)				15.00
	Same/N-Y.(1831-35;28;PAID,FREE,Red,Black)				10.00
	Same/N.Y.(1837-51;30;PAID,5,V,10,FREE;				
	Red,Blue,Black)				10.00
	Same(1841-42;Green)				20.00
	Same(--;PAID,20;Red) Double rate				30.00
	Same(1847;31;Blue)				10.00
	Same(1850's;PAID[green];Red)				25.00
	Same N.Y./3 PAID(1853;31;Red,Blue,Black)				10.00
HUGHSONVILLE/N.Y.	(1850's;27;PAID,FREE;Red,Black)				20.00
HUME/N.Y.	(1848-50's;32;PAID;Red,Blue)				15.00
HUMPHREY/N.Y.	(1851-55;29;Black)				15.00
HUMPHREYVILLE/N.Y.	(1850's;--;FREE;Red)				15.00
HUNTER/N.Y.	(1850's;27;PAID/3[C];Black)				15.00



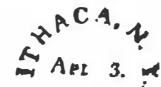
HUNTINGTON	(line below town name,"NY" in ms)(1826;				
	arc 29x14;Red)				300.00
HUNTINGTON/NY	(1841-50;DC-26;PAID,FREE;Black)				20.00
HUNTINGTON N.Y.	(1843-44;fancy semi-circle-32;				
	Black)				100.00
HUNTINGTON/N.Y.	(1850's;33;PAID/3[C];Black)				15.00
	Same(1851;34;5;Red)				15.00



HUNTINGTON-S.N.Y.	(1806-15;22,NOR;Black)				250.00
HURLBUTT'S MILLS/N.Y.	(1852-54;31;PAID/3[C];				
	Blue,Black)				30.00
HURON/**N.Y.**("N" in "N.Y."reversed)	(1851;31;5;Red)				25.00
	Same/N.Y.(1850's;31;5[C];-)				20.00

HYDE PARK
NY AUG 29

HYDE-PARK/N.Y.	(1824-37;SL-32x9,MDD;PAID;Red)				100.00
HYDE PARK/N.Y.	(1838-47;30;PAID;Red,Blue)				10.00
	Same(1848-56;33;5;PAID,Red,Blue,Black)				10.00
ILION/N.Y.	(ornaments)(1845-53;29;PAID,3,5;				
	Red,Blue,Black)				15.00
Ilion N.Y.	(1847;SL-21x3;5[oval-15x22],Red)				100.00
INDIAN FIELDS/N.Y.	(1859;30;Black)				25.00
INVERNESS/N.Y.	(1853-56;31;5;PAID/3[arc];Red)				15.00
IRAWNEW-YORK	(1854;29;PAID/3[C];Blue,Black)				20.00
IRVING/N.Y.	(1837;octagon 34x25,YD;PAID;Red)				75.00
IRVING/N.Y.	(1847-48;31;PAID;Black)				15.00
IRVINGTON/N.Y.	(1850's;32;Black)				35.00
ISLIP N.Y./PAID	(1845-51;24;PAID,5;Black)				25.00
	Same N.Y./PAID 3(1857;24;Black)				35.00



ITHACA,N.Y.	(1821;arc 25x22;Black)				200.00
ITHACA,N.Y.	(1821-23;28,NOR;Black)				50.00
	Same(N.Y)(1824-26;30,NOR;Red,Black)				50.00
	Same/N.Y.(1826-31;35;PAID;Red,Black)				15.00

NEW YORK

Town	Postmark	Dates Seen	Size	Color	Value
ITHACA/N.Y.	(1829;O-26x19,NOR;Black)				60.00
ITHACA,N.Y.	(1831;SL-25x2,MDD below;FREE;Black)				300.00
ITHACA/NEW YORK	(1831;30;FREE;Black)				15.00
	Same(1831-33;12-1/2,18-3/4,FREE[attached rates];Black)				35.00
	Same(1834;32;Red)				10.00
	Same NEW-YORK(1831-35;30;PAID,FREE;Red,Black)				7.00
	Same/N.Y.(1838-48;30;PAID,V,X;Red,Blue)				10.00
	Same/N.YORK(1833;30;Red)				7.00
	Same("N.YORK" fancy)(1836-42;30;PAID;Blue,Black)				6.00
	Same("N.YORK" normal)(1843-51;30;PAID,5,10,V,X,PAID/3[C];Red,Blue,Black)				6.00
	Same(1849-50;30;5,10,X,PAID[blue];Green)				20.00
	Same(1851;PAID/6[C];Brown)				30.00
	Same(--;33;1;Black) Local rate				50.00
	Same(1855;32;Black)				6.00
ITHACA/NEW-YORK(misspelled)	(1833;30;Red)				50.00
JACKSONBORO,N.Y.	(1840;stencil C-33,outer line with 3 breaks only;Brown)				75.00
JACKSONVILLE/N.Y.	(1833-48;30;Red,Black)				10.00
	Same(1846;29,NOR;5;Red)				50.00
	Same(large letters)(1850's;33;PAID;Black)				10.00
	Same(1850's;33;10;Black) To California				30.00
	Same(small letters)(1850's;DC-32;10;Black) To California				35.00



JAMAICA, /LONG-ISLAND N.Y.	(1825;30,NOR;PAID;Black)				300.00
JAMAICA/N.Y.	(1833-54;30;PAID,3,5,5[C],10,FREE;Red,Blue,Black)				15.00
	Same(1842-47;PAID,5;Indigo,Purple)				30.00
	Same(1833-49;PAID,5;Green)				20.00
	Same(--;30;25;Red)				30.00



JAMESTN,N.Y.	(final"N"high)(1831-38;32;PAID;Red,Blue)				15.00
	Same(1836;Brown)				20.00
JAMESTOWN/N.Y.	(1835-50's;30;PAID,5,10,PAID/3[C],FREE;Red,Blue,Black)				10.00
	Same(1849-54;33;PAID,5,10,PAID/3[C],FREE;Black)				10.00
JAMESVILLE/N.Y.	(1819,22,YD;Black)				45.00
JAMESVILLE/N.Y.	(1834-53;30;PAID,PAID/3[C],FREE;Red)				15.00
JASPER/N.Y.	(1855-56;29,PAID/3[C];Blue,Black)				15.00
JAY/NEW YORK	(1853-55;29,PAID/3[C];Blue,Black)				15.00
JEDDO N.Y.*	(1850;SL-19x2.5;Black)				100.00
JEFFERSON/N.Y.	(1850's;30;PAID/3[C];Red,Black)				15.00
JEFFERSON VALLEY/N.Y.	(1845-55;30;Black)				15.00
	Same(1850;Green)				20.00
JERICO/N.Y.	(1842-57;28;PAID,FREE;Red,Black)				20.00
JERICO CENTRE/N.Y.	(1852;O-35x24;Black)				40.00
JEWETT/N.Y.	(1850-53;31;PAID;Black)				40.00
JOHNSBURGH/N.Y.	(1852-56;31;PAID/3[C];Black)				15.00
JOHNSONS CREEK N.Y.	(1832;SL-44x2;Black)				100.00
JOHNSONS CREEK/N.Y.	(1851;32;curved TEN[attached];Blue)				65.00
	Same(1852;32;PAID;Red)				20.00
JOHNSONVILLE/N.Y.	(1845-55;30;5[C],PAID/3[C];Black)				15.00
JOHNSTOWN/N.Y.	(1818-20;27;FREE;Black)				15.00
	Same(1820;30;Green)				25.00
Johnstown N.Y.	(1819-20;SL-33x3;PAID;Red,Black)				90.00
JOHNSTOWN/N.Y.	(1825-40;29;PAID;Red)				10.00
	Same(1820-48;dotted C-30;PAID,5,FREE;Red,Orange,Blue,Black)				20.00
	Same(1846-49;Green)				25.00
	Same(1827-44;28-29;PAID,5,10;Red,Blue,Black)				10.00
	Same(Green)				20.00
	Same(smaller letters)(1850's;29,5;PAID;Red)				10.00
	Same N.Y./PAID 1 CT.(1850's;23;Black)				65.00
	Same(1853;29;PAID/III/CENTS[C];Black)				50.00
	Same(1855;PAID/VI/CENTS[C];Black)				60.00


Town	Postmark	Dates Seen	Size	Color	Value
	Same(1846-55;30;PAID,FREE,5,10,PAID/3[C];Red,Black)				10.00
	Same(Green)				15.00
	Same/N.Y.(1855;29,YD;Black)				12.00
JOHNSVILLE-NY-	(1853;27,rim worn;PAID/3[C]-24;Blue,Black)				40.00
JONESVILLE N.Y.	(1844;SL-41x3,MD;Black)				150.00
JONESVILLE/N.Y.	(1844-50's;35;PAID/3[arc];Red)				40.00
	Same/N.Y.(small letters)(1852-54;30;Red)				30.00
JORDAN/N.Y.	(1830-54;30;PAID,5,10,PAID/3[C];FREE;Red,Blue,Black)				8.00
	Same(1848;PAID,5;Green)				20.00
JORDANVILLE/N.Y.	(1847-51;SL-40x8,MD third line;V[C],X;Blue,Black)				100.00
JORDANVILLE/N.Y.	(1850-55;31;5,PAID/3[C];Black)				15.00
	Same(1850;FREE A.MILLER,PM[SL];Black)				100.00
JOSLIN'S CORNERS/N.Y.	(1829--;YD;Black)				35.00



	Same.Mad.Co.N.Y.(1829-37;DLC-33,YD;PAID[F];Red,Black)				150.00
JUNIUS/N.Y.	(1821-24;27;Black)				25.00
	Same(1850's;29;PAID/3[C];Blue,Black)				15.00
KANONA/N.Y.	(1855-56;29;PAID/3[C];Black)				10.00
KATONAH/N.Y.	(1854-56;32;PAID;Black)				20.00
KEENE,N.Y.	(1846;SL-50x12;Black)				90.00
KEESEVILLE N.Y.	(1828-32;SL-32x3;Black)				90.00
	Keeseville N.Y.(1828-32;SL-27x3,MDD below;Black)				100.00
KEESEVILLE/N.Y.	(1833-55;30;PAID,3,5,5[C],V[C],10,PAID/3[C];FREE;Red,Blue,Black)				10.00
	Same(V;Green)				20.00
	Same(1847-48;PAID,5[C],X[C],V[C],[all shaded],V,X[outlined & shaded];Red,Blue)				30.00
	Same(1855;32;PAID/3,FREE;Black)				10.00
KELLOGGSVILLE/N.Y.	(1850's;34;PAID/3[C];Red)				15.00
KENDALL/N.Y.	(1839;O-27x25;Black)				75.00
KENDALL,N.Y.	(1843;SL-32x3;Black)				175.00
KENDALL/N.Y.	(1850's;34;PAID,3,10[C];Red,Black)				15.00
KENISCO-N.Y.	(1852;30;PAID;Red,Black)				20.00
Ketchams Corners N.Y.	(1845;SL-33x2;Black)				350.00
KINDERHOOK N.Y.	(1824-38;SL-36x2.5,MDD below;FREE;Black)				125.00
KINDERHOOK,N.Y.	(1829-31;27;PAID;Magenta,Black)				15.00
	Same(1830-35;27,NOR;PAID;Red)				20.00



KINDERHOOK/N.Y.	(1831-32;arc 36x17;PAID,FREE;Black)				75.00
KINDERHOOK/N.Y.	(1836-51;30;PAID,5,10,FREE;Red,Black,Orange)				10.00
	Same(1847-50;30;2;Red)				50.00
	Same(small letters)(1852-55;30;PAID,3,PAID/3[C];Blue,Black)				10.00
	Same(1851-54;33;PAID,3,5;Red,Black)				10.00



KINGSBORO;Mont.Co.(N.Y.)	(1826;DL box 30x27,MDD;Black)				200.00
Kingsboro N.Y.	(letters slanting)(1840-42;SL-42x5;Blue-Green,Red)				90.00
KINGSBORO N.Y.	(1843-44;oval of stars 45x20;Green)				300.00
KINGSBORO N.Y.	(1844;SL-40x3.5 between dotted lines;PAID;Blue-Green,Black)				150.00
KINGSBORO/N.Y.	(1850;30;5;Red,Black)				12.00
KINGSBOROUGH/N.Y.	(1856;36;PAID/3[C];Black)				20.00
KINGSBURY/N.Y.	(1830;O--;Red)				30.00
KINGS FERRY/N.Y.	(1851-54;33;PAID,3,5;Red,Black)				10.00
KINGSTON(1798;SL--;Black)					125.00
KINGSTON/N.Y.	(1806;DC--;Red)				20.00

NEW YORK

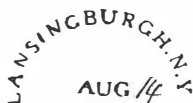
Town	Postmark	Dates Seen	Size	Color	Value
KINGSTON/N.YORK	(small letters)(1806-20;O-26x18; PAID[box];Red,Black)				35.00
KINGSTON/N.Y.	(1811-12;fancy C-27;Red)				20.00
KINGSTON/N.YORK	(larger letters)(1817-21;O-26x18; PAID[box];Red)				25.00
Same/N.Y.	(letters slanting)(1821-24;O-27x18;PAID; Red,Black)				25.00
Same/(N.Y.)(letters normal)(1826-28;O-28x18; Paid[box];Red)					20.00
KINGSTON/N.Y.	(italics)(1824;arc 18x18;Red)				40.00
Same(normal letters)(1831;arc 22x17;PAID;Black)					50.00
KINGSTON/N.Y.	(1828-31;O-27x18;FREE[box];Red,Black)				30.00
Same/N.Y.	(town 3mm letters;"N.Y."slanting 2mm letters)(1829-31;O-27x18,MDD;FREE[DL box];Orange, Black)				100.00



KINGSTON/N.Y.	(1829-32;stencil C-27;PAID[F];Black)				100.00
KINGSTON/N.Y.	(large letters)(1831-33;31;PAID,FREE; Red,Black)				6.00
Same("N.Y."fancy)(1836-43;30;PAID,10;Red,Blue)					6.00
Same(1846-49;31;PAID[box];5,10;Red,Blue,Black)					6.00
Same N.Y./5 cts(1848;30;PAID,Red,Blue)					8.00
Same/N.Y.	(1849-53;33;PAID,5,10,PAID/3[C]; Red,Blue,Black)				6.00
Same(1852;28,NOR;Green)					40.00
Same(1852;30;PAID,3,Red,Black)					5.00
Same(--;P.O.B.Free;Black)					10.00
KIRKLAND/N.Y.	(1852;30;PAID,3,Red)				25.00
KIRKWOOD/N.Y.	(1851-56;O-30x27;Black)				45.00
KIRKWOOD/N.Y.	(1852;28;PAID/3[C];Black,Red)				20.00
KNOWLES-VILLE/N.Y.	(1840's;26;Red)				20.00
KNOWLESVILLE/N.Y.	(1845-55;30;PAID,10,FREE; Red,Blue,Black)				15.00
KNOX CORNERS/N.Y.	(1852-55;28;PAID/3[C];Red,Black)				30.00
LA FARGE VILLE/N.Y.	(1831-34,17-18,NOR;Red,Black)				75.00
La Fargeville N.Y.	(1842;SL-23x2.5;Black)				90.00
LAFARGEVILLE/N.Y.	(1841-48;rough C-21; 5[fancy,outlined];Black)				25.00
Same(1843;26,Black)					15.00
Same(1846;31;FREE;Black)					10.00
Same/+N.Y.+ (1849-52;DC-28;PAID[box],5[box];Black)					20.00



LAFAYETTEVILLE/N.Y.	(--;--;--)				15.00
LAKELAND/N.Y.	(1850's;32;PAID/3[C];Black)				40.00
Same/N.Y./PAID(1850's;32;Black)					60.00
LAKEVILLE/N.Y.	(1850's;29;5[C];PAID/3[C];Black)				15.00
LANCASTER/N.Y.	(1839;31;Blue)				15.00
Same(1845-49;30;10;Blue,Black)					15.00
LANSING/N.Y.	(1838;30;Red)				15.00
Lansingburgh*(1798-1804;SL-40x5;PAID,FREE,Black)					150.00
Lansingburgh(1801-10;SL-29x4;Magenta)					100.00
Lansingburgh(1812-13;SL-37x5;PAID;Black)					100.00
Same Ny.(1814-15;SL-49x5;Black)					125.00
Lansingburgh(1817-18;SL-44x5;Black)					125.00
LANSINGBURGH POST OFFICE(1821;DLO-35x27, negative letters in solid band;Black)					2500.00
LANSINGBURGH(1821-22;SL-50x4;Black)					100.00
Same(1823;SL-48x4;Black)					150.00
LANSINGBURGH/N.Y.	(1824-28;30,NOR;Black)				40.00



LANSINGBURGH/N.Y.	(1826;arc 47x20;Black)				125.00
LANSINGBURGH/N.Y.	(1827;arc 30x20;Black)				75.00
LANSINGBURGH N.Y.	(1827;SL-45x3;Black)				150.00
LANSINGBURGH/N.Y.	(1824-47;30;PAID,5,10;Red)				8.00

Town	Postmark	Dates Seen	Size	Color	Value
LANSINGBURGH/N.Y.	(1828-38;O-29x23;PAID;Red,Black)				50.00
LANSINGBURGH/N.Y.	(fleurons below date)(1837;30;Red)				10.00
Same(1841-45;Green)					20.00
Same(1848;PAID,5[19mm];Red)					10.00
Same(1846-55;33;PAID,3,5,6,10;Red,Blue,Black)					10.00
Same(1849;PAID,5;Green)					20.00
Same(san-serif letters)(1853;30;PAID/3[C];Black)					8.00
LANSINGVILLE/N.Y.	(1845-53;30;PAID/3[C];Black)				20.00
LA SALLE, N.Y.	(first"L" &"S"large)(1851;SL-40x7;PAID,3; Red,Black)				200.00
LA SALLE/NY-	(1851-52;28;PAID,3;Black)				12.00
LAURENS/N.Y.	(1827;DC-32;Red)				25.00
Same(1850-55;34;PAID,3;Red,Black,Blue)					15.00
Lawrence Ville. N.Y.	(1840-45;SL-37x3;Black)				90.00
Lawrenceville N.Y.	(1840-49;SL-33x3;PAID,5;Red-Orange, Black)				100.00
LAWRENCE VILLE/N.Y.	(1847;SL-40x10;Black)				125.00
LAWRENCEVILLE/N.Y.	(1849-50's;31;Red,Black)				15.00
LEBANON/N.Y.	(1852;29;PAID/3[C];Black)				15.00
LEE CENTER(1850's;SL--;PAID;Black)					75.00
LEE CENTRE/N.Y.	(1850's;28;PAID/3[C];Red,Black)				25.00
LEEDS/---N.Y.	(1851-52;28;PAID,3,5;Red)				15.00
Same/N.Y.	(1854-56;31;PAID,3,Red)				15.00
LEES-VILLE/(N.Y.)(1828-31;SL-22x12,ms date between; Black)					90.00
LEESVILLE/N.Y.	(1831;C--;Black)				15.00
LENOX/N.Y.	(1831-35;28;PAID,FREE;Red)				20.00
Same/N.Y.	(1850's;30;PAID,5,3,Red)				15.00
LEONARDSVILLE/N-Y	(1850's;32;PAID/3[C];Red,Black)				20.00
LERAYSVILLE/N-Y.	(fleuron)(1832;DO-43x28;Black)				80.00
LERAYS VILLE/N.Y.	(1832-39;DO-40x25;Black)				40.00
LE ROY/N.Y.	(1837-51;30;PAID,3,5,10,FREE; Red,Orange,Black)				10.00
Same(1844;PAID[ribbon];Red)					15.00
Same/N-Y	(1850-55;33;PAID,10,PAID/3[C];Red,Black)				10.00
Same(1854;2;Black)					60.00
LEWIS/N.Y.	(1845-50's;30;PAID,5[C];PAID/3[C];Black)				10.00
LEWISBORO/N.Y.	(1843;box 31x21;Red)				90.00
LEWISTON,IN Y.	(1820-26;rough dotted oval 33x26;Black)				75.00
LEWISTON/N.Y.	(1822-26;SL-28x17,MDD between;Red)				100.00

LEWISTON, N. Y.
AUG 28



LEWISTON,N.Y.	(1824-25;arc 25x17,MDD between; Black)				125.00
LEWISTON/N.Y.	(misspelled)(1825;O-33x26;Black)				100.00
LEWISTON/N.Y.	("N.Y."slanted)(1826-28;rough dotted oval 32x26;Black)				50.00
LEWISTON/N.Y.	(1828-33;SL in C-32,MDD;Black)				100.00
LEWISTON N.Y.	(1829-31;32;PAID;Red,Black)				10.00
Same/N.Y.	(heavy letters)(1839;30;Red)				10.00
Same(thin letters)(1836-46;32;PAID,5,10,FREE; Red,Blue,Black)					8.00
Same(1842-58;30;PAID,3,5,10;Red,Orange,Blue)					8.00
Same(--;1 CENT[box 29x11];Blue)					65.00
LIBERTY/N.Y.	(1852-53;30;PAID,3;Blue,Black)				25.00

LIMA, N.Y.

LIMA/N.Y.	(1827;SL-22x15;Brown)				120.00
Same(1827-33;SL-20x15;Brown,Black)					80.00
LIMA N.Y.	(1829-33;SL-20x5,MDD;Brown,Black)				75.00
LIMA/N.Y.	(1834;30;Purple)				15.00
Same("N.Y."fancy)(1834-50;30;PAID,5,10,FREE;Red, Blue,Black)					10.00
Same(1840-41;Green)					15.00
Same(1849-50's;33;PAID,5,PAID/3[C];Blue,Black)					10.00
Same N.Y./3 PAID(1853;32;3[C];Blue,Black)					15.00
Same(1850's;Green)					20.00
Same(1853;31;PAID,10,U STATES[framed in arc,red]; Blue) To Canada					50.00
LIMERICK N.Y.	(1851-59;SL-39x2.5;Black)				90.00
LISBON/N.Y.	(1856;DC-30;FREE;Black)				35.00
Lisbon Centre N.Y.	(1855-56;SL-33x2.5;Red)				100.00
LISHAKILL/N.Y.	(1850's;DC-26;Black)				50.00
LISLE/N.Y.	(1852-54;32;PAID,PAID/3[C];Red,Black)				20.00

NEW YORK

Town	Postmark	Dates Seen	Size	Color	Value
LITHGOW/N.Y.	(1850's;29;PAID/3[C];Black)				20.00
LITTLE FALLS/N.Y.	(small caps)(1822-24;SL--;Y added below; Red)				100.00
Little Falls/Herk. Co. N.Y.	(1823-31;SL-36x11;PAID, PAID[arc];FREE;Red,Black)				150.00



LITTLE-FALLS N.Y.	(1824-29;29,YD;Red)				65.00
Same	(1828-29;29,MDD at bottom;FREE,PAID, PAID[arc];Red)				50.00
Same	(1828-29;29,NOR;PAID,FREE;Red)				50.00
LITTLE FALLS N.Y.	(1829;arc--;Red)				50.00



Little Falls/Herkr. Co. N.Y.	(1829-30;stencil O-38x24;Red)				250.00
LITTLE FALLS/N.Y.	(small letters)(1831-34;30;PAID, FREE, 5[C], 10, PAID[arc];Red,Black)				10.00
Same/N.Y.	(heavy letters)(1834-35;31;PAID;Orange)				10.00
Same/N.Y.	(heavy letters)(1833;31;PAID;Black)				10.00
LITTLE-FALLS/N.Y.	(1835-52;30;PAID, 5, V, PAID/3[C], FREE, V[15mm], 5[C], X[18mm];Red, Blue, Black)				10.00
Same	(no town mark)(1851;ADVERTISED;Black)				50.00
LITTLE FALLS/N.Y.	(1849;30;5[C];Red)				10.00
Same	(1853-56;32;PAID, 5, PAID/3[C];Black)				10.00
LITTLE GENESEE/N.Y.	(1855--;PAID/3[C];Black)				20.00
LITTLE VALLEY/N.Y.	(1850's;32;PAID, FREE;Black)				15.00
Same	(1853;29;5;Black)				15.00
LIVERPOOL/N.Y.	(1842-55;30;5, PAID/3[C];PAID;Black)				15.00
Same	(1850's;33;PAID/3[C];Black)				15.00
LIVINGSTON/N.Y.	(1855;37;PAID/3[C];Black)				15.00
LIVONIA/N.Y.	(1841-52;30;PAID, 5, 10, PAID/3[C]; Red, Blue, Black)				10.00
Same	(1841-42;PAID;Olive green)				20.00
Same	(heavy fancy letters)(1852;30;PAID/3[C];Black)				15.00
LOCK BERLIN/N.Y.	("N"reversed)(1846;DC-28;PAID[box], 5, 10[C];Black)				65.00



FREE

Same/YN	(heavy letters)(1847;31;NOR;PAID,FREE, 5[outlined];Black)				85.00
LOCKE/N.Y.	(1825;dotted oval 29x21;Black)				45.00
Same	(1825;solid lined oval;Black)				40.00
Same	(1850's;PAID/3[fancy C-17];Orange)				85.00



Same	(1835-54;O-28x21;PAID, 5[octagon], negative 10[box], V[outline], 3, 3[C];PAID/3[C];Red,Black)				50.00
LOCKE/N.Y.	(1855;29;5, V, 10, PAID/3[C];Red,Blue)				10.00
LOCKPORT/N.Y.	(1823-30;DO-32x23;PAID[box];FREE; Red)				30.00
Same	("N.Y." in block letters, fleurons)(1830-50; DO-31x23;PAID[box];FREE;Red,Blue,Orange)				30.00
LOCKPORT, N.Y.	(1827-32;box 35x13, MDD;Red)				125.00
LOCKPORT/N.Y.	(small letters)(1828-32;26;Blue)				30.00
Same	(heavy letters)(1829-32;25;Red,Blue)				10.00
Same	(1832;DC-26;Black)				15.00
Same	(large letters)(1834-50;30;PAID, 10, FREE; Red,Blue,Black)				10.00
Same	(1835-49;Green)				15.00
Same	(1846;30;15;Green)				35.00
Same	(1846;2;Red)				65.00

Town	Postmark	Dates Seen	Size	Color	Value
Same N.Y.	/5(1846;30;Red)				15.00
Same	(1849-54;33;PAID, 3, 5, 10, PAID/3[C]; Red,Blue,Black)				10.00
Same	(--;40;Blue) Quadruple rate				50.00
Same	(1852;PAID/10[C];Blue,Black) Cuban mail				40.00
Same	N.Y./3(1851-52;33;PAID;Black)				15.00
LOCUST VALLEY/N.Y.	(1850's;29;3;Black)				20.00
LODI/N.Y.	(1838-53;29;PAID, 5, 10, PAID/3[C];FREE; Red,Blue)				15.00
Same	(1840-41;Green)				25.00
LOGAN/N.Y.	(1850's;30;PAID/3[C];Black)				25.00
LORRAINE/N.Y.	(1840;27;Black)				20.00
LOWELL/N.Y.	(1845-50's;30;PAID, PAID/3[C];Red,Black)				15.00
LOWVILLE/N.Y.	(1828-48;DO-31x24;Red,Black)				35.00
LOWVILLE/N.Y.	(1839-53;30;PAID, 3, 5, X;Red,Blue)				10.00
Same	(1846 large shaded 5;Red)				20.00
Same	N.Y./PAID(1851-54;32;3, 5, Black)				10.00
Same	**N.Y.***(1853-54;32;3;Black)				15.00
LUDINGTONVILLE/N.Y.	(1854;DLC-32;Black)				150.00
LUDLOWVILLE/N.Y.	(italics)(1824;arc 25x27;Black)				150.00
LUDLOWVILLE/N.Y.	(1839-52;31;PAID, 5, PAID/3[C]; Blue,Black)				15.00
LYNDONVILLE/N.Y.	(1851-53;30;5[C];PAID/3[C];Black)				15.00
LYONS/N.Y.	(1833-52;30;PAID[ribbon], V, V[C], V[DLC], 10, PAID/3[C];Red,Blue,Black)				10.00
Same	(1852;large PAID/3[CTS];Black)				20.00
Same	(1853-59;31;PAID, 5, 10, FREE, FREE[C];Black)				10.00
LYSANDER/N.Y.	(1845-51;30;PAID, 3[C], 5, Blue)				15.00
Same	(1851;Green)				20.00
Same	(thin serif letters)(1850's;31;PAID/3[C];Black)				15.00
MACEDON/N.Y.	(1848-54;29;PAID, 3, 5[C], 10[C];Blue,Black)				15.00
MACEDON CENTRE/N.Y.	(1851;30;Black)				20.00
Same	(1851;PAID/1[C];Black) Drop rate				65.00
MACHIAS/N.Y.	(1850's;36;PAID, FREE;Black)				10.00
Same	(--;25;FREE;Black)				15.00
MADISON/**N.Y.**	(1821;30;Purple)				25.00
Same	N.Y. (1823;28;NOR;Black-Black)				20.00
Same	(thin letters)(1837-40;PAID;Red)				10.00
Same	("N.Y." "fancy" (1838-54;30;V[cogged C];PAID, 3[DC], FREE;Red,Blue,Black)				10.00
MADRID/N.Y.	(1843;32;Red)				15.00
Same	(1845-47;28;PAID, 5, 10;Red)				10.00
Same	(1849;50;29;5, 10;Red)				10.00
Same	(1851-56;34;PAID, 5;Red,Black)				15.00
MAINE/N.Y.	(1850's;29;Red)				20.00
MALDEN/N.Y.	(1839-43;DLC-26;PAID;Red,Blue,Black)				30.00
Same	(Green)				45.00



Same/+N.Y.	+ (1837-50;26;PAID, 5;Red,Blue)				15.00
Same	(1849-50;PAID;Green)				30.00
MALONE N-Y	(1826-46;26;5, Red,Black,Orange)				10.00
Same	N.Y. (1846-57;30;PAID, 5, X, FREE;Red,Blue,Black)				8.00
Same	(1846-47;PAID, 5;Green)				15.00
Same	N.Y./PAID 3 (1851-55;29;Blue,Black)				25.00
Same	N.Y./5(1851-52;28;Blue,Black)				20.00
MALTA-VILLE/SAR, Co.-N.Y.	(1828;O-35x25;NOR;Red)				150.00
MAMARONECK/N.Y.	(1834;20;NOR;FREE;Red)				25.00
Same	(1837-39;DC-33;Red)				20.00



MAMARONECK-N.Y.	(1843-54;DO-34x23;PAID, 5, 3; Red,Black)				40.00
MAMARONECK/N.Y.	(1850's;31;PAID/3[C];Black)				15.00
MANCHESTER/N.Y.	(1817;O-32x26;Green)				40.00
MANCHESTER/N.Y.	(1847-50's;31;PAID, FREE;Red)				20.00
MANCHESTER BRIDGE/N.Y.	(1844-48;32;Red)				20.00
MANHASSET/N.Y.	(1837-50's;28;Red)				15.00
MANHATTANVILLE/N.Y.	(1854) See New York City section				---
MANLIUS N.Y.	(large letters)(1812-15;28;Black)				20.00
Same	(fancy PAID[arc 26x18];Black)				30.00
Same	(normal letters)(1816-19;28;Black)				15.00
Same	(1819-30;28;Red,Black)				15.00

NEW YORK

Town	Postmark	Dates Seen	Size	Color	Value
	Same(1819-21;YD;Black)				30.00
MANLIUS N.Y.	(1828-30;SL-50x4,MD below; PAID with pointing hand;Blue)				100.00
MANLIUS N.Y.	(1828-30;28;PAID,pointing hand;Blue)				50.00
MANLIUS/N.Y.	(1829;DLO-32x24;Red)				60.00
MANLIUS,N.Y.	(1829;arc 25x21;Blue)				65.00
MANLIUS N.Y.	(1830-55;31;PAID,5[C],PAID/3[C],FREE,5; Red,Black,Blue)				10.00
	Same/NY(1842-44;PAID,6,10,12-1/2[blue];Red,Blue)				15.00
	Same(1845;PAID[large arc];Black)				10.00
	Same(ca.1850;21;20;Green)				35.00
MANNVILLE/N.Y.	(1850's;33;5,PAID/3[C];Red)				15.00
MANORVILLE N.Y.	(-;SL-;PAID;Black)				100.00
MARATHON/N.Y.	(1847-49;O-26x16;PAID[oval],V[C], FREE[box];Red)				50.00
MARATHON/N.Y.	(1850;DC-33;PAID,5;Blue)				15.00
	Same(1850's;31;5,PAID/3[C];Red,Black)				10.00
	Same(1854;31;3,PAID/3[C];Black)				10.00
MARCELLUS/N.Y.	(1831-55;31;PAID,5,PAID/3[C],FREE; Red,Blue,Black)				8.00
	Same(Green)				15.00
	Same(1845;PAID,negative V[box];Blue)				25.00
MARCELLUS FALLS/N.Y.	(1852;30;PAID/3[C];Red)				25.00
MARGARETVILLE/N.Y.	(1850's;30;PAID/3[C];Black)				20.00
MARION/N.Y.	(1852-55;31;PAID/3[C];Black)				15.00
MARLBOROUGH,Ulster Co.N.Y.	(1829;30;NOR;Black)				200.00
MARLBORO N.Y./Ulster Co.(1832;arc 36x42;Red)					125.00



MARLBORO/N.Y.	(1845-54;DO-40x27;PAID,5,3,FREE; Red,Blue,Black)				50.00
	Same(1850;FREE;Green)				60.00
MARSHALL/N.Y.	(1840;28;Red)				15.00
MARSHALL/N.Y.	(1850;SL-31x9,MD;Black)				125.00
MARTINSBURGH/N.Y.	(1832-44;DO-35x24;PAID,FREE; Red,Brown,Black)				30.00
	Same(1832;DO-35x24;FREE[attached];Red)				45.00
	Same(1837-38;O-40x18;Red,Brown)				30.00



	Same(1838;DO-35x24,inner line dotted;Red,Brown)				30.00
MARTINSBURGH/N.Y.	(1840-53;30;PAID,3,5,V,10,X,FREE; Red,Blue,Black)				10.00
	Same(1847;Green)				20.00
MARYLAND,N.Y.	(1845-52;28;PAID,3;Red)				15.00
	Same/N.Y.(1850's;30;Black)				25.00
MASONVILLE N.Y.	(1854;SL-44x2.5,MD;PAID,5;Black)				150.00
MASONVILLE/N.Y.	(1850's;30;PAID;Black)				15.00
MASSENA N.Y.	(1846;SL-25x2,MDD;Black)				200.00
MASSENA/N.Y.	(1851-55;32;PAID/3[C];Black)				20.00
MATTEAWAN/N.Y.	(1845-48;32;PAID,3,5,FREE;Red)				15.00
MATTEAWAN/N.Y.	(1849-50's;30;PAID,5,3;Red)				15.00
MAYFIELD/N.Y.	(1850;31;Red)				15.00
MAYVILLE N.Y.	(1830;SL-41x3,MDD;Black)				90.00
MAYVILLE/N.Y.	(1833-52;30;PAID,V,X;Red,Black)				10.00
McGRAWVILLE/N.Y.	(1841-50's;30;PAID,5,10,3;Red,Blue)				10.00
McGRAWVILLE/N.Y.	(1840's-55;30;PAID,3,5,10,PAID/3[C]; Red,Black)				10.00
	Same(1846;PAID/1[box];Red)				65.00
Mechanicsville N.Y.	(1845;SL-37x3;5,10;Black)				125.00
MECHANICSVILLE/N.Y.	(1846-54;30;PAID,3[C],5[C], 5[octagon];Red,Blue,Black)				10.00
	Same(1846;PAID;Olive green)				20.00
	Same(1850's;32;PAID,3,PAID/3[C];Black)				25.00
MECKLENBURG/N.Y.	(1835-43;33;Red-Orange)				30.00
	Same/N.Y.(1848;DC-29;PAID;Red)				30.00
	Same/N-Y(1850's;32;PAID/3[C];Red)				15.00
	Same(Green)				35.00
MEDINA/NEW-YORK(1831-32;O-34x24;FREE;Red)					60.00
MEDINA/NEW YORK(1831-33;30;Red,Black)					15.00
	Same(1833;30;PAID;Lilac)				40.00
	Same(1832;FREE[attached];Black)				30.00
	Same/N.Y.(1834-50;30;PAID,V;Red,Black)				10.00
	Same(1852-55;32;5,PAID/3[C];Black)				10.00
	Same(1850's;32;PAID/6[C];Black) Double rate				30.00

NEW YORK

Town	Postmark	Dates Seen	Size	Color	Value
MENDON/N.Y.	(1830;28;FREE[red];Black)				30.00
	Same(1847-53;30;PAID,3,5,5[C];Blue,Black)				15.00
MERRICK/N.Y.	(1855-56;29;PAID/3[C];Blue,Black)				20.00
MERRICK/N.Y.	(1849-50's;32;PAID/3[C];Red)				30.00
MEXICO,N.Y.	(1821-27;SL-31x3,MDD;Black)				100.00
	Same(1828-33;SL-28x3;10;Black)				100.00
MEXICO/N.Y.	(1835-55;30;PAID,V,V[C],X,PAID/3[C],FREE; Blue,Black,Red)				10.00
	Same(1843-49;PAID,FREE,V[C];Orange-Yellow,Green)				20.00
MIDDLEBURGH,N.Y.	(1830;SL-50x3,5,MDD;Black)				85.00
MIDDLEBURGH/N.Y.	(1850's;33;5,10,PAID/3[C];Red,Black)				10.00
	Same(negative PAID in 3;Black)				30.00
MIDDLEFIELD N.Y.	(1830-31;SL-50x3,YMDD below;Black)				150.00
	Same NY(1830;SL-56x3;Black)				150.00
MIDDLEFIELD CENTRE/N.Y.	(1852;31;PAID/3[C];Red)				20.00
Middle Granville NY(1843;SL-35x3,MDD below;Black)					500.00
MID GRANVILLE/N.Y.	(1842-51;29;PAID,5,5[C]; Red,Blue,Magenta,Black)				15.00
	Same(1842;29;Olive-yellow)				30.00
MIDDLE GRANVILLE/-N.Y.	(1851-54;28;PAID,3,FREE; Blue,Black)				10.00
	Same(1850's;35;FREE;-)				10.00
MIDDLE HOPE/N.Y.	(1844-46;34;Red)				20.00
MIDDLE-ISLAND/N.Y.	(1850-52;30;PAID,FREE;Red)				50.00
MIDDLEPORT,N.Y.	(1830;SL-32x2;Red)				90.00
MIDDLEPORT,N.Y.	(1832;29;6[attached rate];Blue)				35.00
	Same(1837;2;Black)				65.00
	Same/N.Y.(1844-55;30;PAID;Red,Black)				10.00



middletown

Middletown(script letters)(1849;SL-39x10;PAID,5;Red, Black)					175.00
MIDDLETOWN/N.Y.	(1850-52;30;PAID/3[C];Black)				15.00
MIDDLE TOWN/N.Y.	(1851-55;33;PAID/3[C];Black)				15.00
	Same(1850's;Green)				20.00
MIDDLEVILLE/N.Y.	(1851-52;29;PAID/3[C];Blue,Black)				15.00
MILFORD/N.Y.	(1842-43;stencil O-30x22;Blue,Black)				125.00
MILFORD/N.Y.	(1851-55;28-29;FREE,PAID/3[C]; Red,Black)				20.00
MILFORD CENTRE/N.Y.	(1836-49;29;Red)				30.00
MILLERS PLACE/N.Y.	(1851-53;30;5[C],PAID/3[C];Red)				35.00
MILL GROVE/N.Y.	(1852;-;PAID/3[C];-)				15.00
MILLPORT/N.Y.	(1842-52;30;Red,Black)				15.00
	Same(1851-55;32;PAID,3,Red,Black)				10.00
	Same(1852;30;Green)				20.00
MILLVILLE/N.Y.	(1855;DLC-;PAID/3;Black)				35.00
MILD CENTRE/N.Y.	(1850's;29;PAID/3[C];Black)				15.00
	Same(1850's;30;PAID/3[C];Black)				15.00
MILTON/N-Y(1852-55;31;PAID,5,PAID/3[C];Black)					15.00
MINAVILLE/N.Y.	(1854-55;30;PAID/3[C];FREE;Red,Black)				15.00
MINEOLA/N.Y.	(c.1862;25;PAID/3[C];Black)				15.00
MINERVA/N.Y.	(1852;29;PAID/3[C];Black)				12.00
MOHAWK/N.Y.	(1840-52;30;PAID,5,V,3;Red,Blue,Black)				15.00
	Same(Green)				20.00
MOIRAN,N.Y.	(1850's;30;PAID/3[C];Black)				15.00
MONROE/N.Y.	(1854-56;31;PAID/3[C];Red)				20.00
MONROE WORKS N.Y.	(1830;SL-38x2.5;Black)				175.00
MONTEZUMA,N.Y.	(1825;half outer C-26,full inner C-15, name between,"N.Y."in center with MDD;Brown)				250.00
MONTEZUMA,N.Y.	(1825-26;DC-25;Black)				65.00
MONTEZUMA,(1837;SL-41x3;Black)					100.00



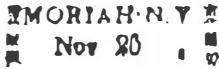
MONTEZUMA/N.Y.	(1842-47;30;PAID;Red,Black)				10.00
----------------	-----------------------------	--	--	--	-------

NEW YORK

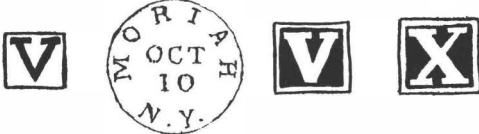
Town Postmark Dates Seen Size Color Value



MONTGOMERY/N.Y. ("N" of "N.Y." reversed)(1831-55;31; PAID, 5[C], 10[box]; Red, Black) 20.00
 MONTICELLO/N.Y. (1815-34; O-29x24; Red) 60.00
 MONTICo. ("o" high)(1832;29; Black) 75.00
 MONTICELLO/N.Y. ("N.Y." fancy)(1835-52; PAID, 3, 5, V; Red) 10.00
 Same(1852;34; PAID/3[arc]; Red, Black) 15.00
 MONTVILLE/N.Y. (1848;30; Red) 15.00
 MOOERS/N.Y. (1837; arc 22x19; FREE, 18-3/4; Black) 65.00
 MOORES/N.Y. (1850-60;33; PAID, 3, 5, PAID/3; Red) 15.00
 Same(1850's;30; PAID/3; Black) 10.00
 MORAVIAN.N.Y. (1840-59;30; PAID, 5, 3, FREE; Red, Black) 10.00



MORIAH.N.Y. (1838-41; SL-27x3, MDD below, ends boxed by stars; PAID, FREE; Red, Black) 100.00
 Same N.Y. (1841-42; SL-27x3; PAID; Black) 75.00
 MORIAH.N.Y. (1842-55;30; PAID, 3, 5, V[box], PAID/3[C], PAID/3[arc]; Red, Blue, Black) 10.00



Same(1848; negative V,X in solid outlined square; Red) 1350.00



MORINGVILLE P.O. WESTCHESTER Co. N.Y. (1850-53; box 52.5x13; Red, Black) 85.00
 Same(1854-56; box 55x20; PAID, separate MDD below; Red) 85.00
 Same(1860-61; [no box] SL-52x12, separate MDD[oval]; Paid; Red, Black) 85.00
 MORLEY/N.Y. (1855;30; PAID/3[C]; Black) 20.00
 MORRIS/N.Y. (1850-54;33; PAID, 5, 5[framed], PAID/3[C], FREE; Red, Black) 10.00
 MORRISANIA/N.Y. (1852-55;31; 10; PAID/3[C]; red); Blue, Black) 25.00
 MORRISONVILLE N.Y. (1850-55; SL-37x2; PAID/3[C]; Black) 75.00
 MORRISTOWN/N.Y. (1830-44; 27; Red, Black) 10.00
 Morristown/N.Y. (1841-50; box 26x17, MD between; Black) 85.00
 MORRISTOWN/N.Y. ("N.Y." in center, date at bottom) (1852;31; 10; Black) 25.00
 MORRISTOWN N.Y./5 ("N.Y." in center, "5" below, date at bottom)(1853;32; Red, Black) 25.00
 MORRISVILLE/N.Y. (1838-51;31; PAID, 5, V; Red, Black) 10.00
 Same(1850-54;33; PAID, 5, 3; Red, Black) 10.00
 MOSCOW NY(1820; SL-27x2; Black) 100.00
 MOSCOW/N.Y. (1849-50's;32; PAID, 5, 10; PAID/3[C]; Black, Red) 15.00
 MOTT HAVEN/N.Y. (1853;28;5[C]; PAID/3[C]; Blue) 20.00
 Same(1850's;36; Red) 15.00
 MOTTVILLE/N.Y. (1852;28; PAID/3[C]; Black) 15.00
 MOUNT-MORRIS/N.Y. ("N.Y." fancy)(1834-50;30; PAID, 5, FREE, 5[C], 10; Red, Black) 12.00
 Same(1845-46; V,X; Red) 15.00
 Same(1848-50; negative 10[C], 10[17mm]; Red) 20.00
 MOUNT MORRIS/N.Y. (1850's;32; PAID;3; Black) 10.00
 Same(1848-51; 5[20mm], 10[large]; Red) 15.00
 Same(1853; PAID/12[C]; Black) 40.00
 Same/3 PAID(1855;32; Black) 20.00
 MOUNT-PLEASANT N.Y./*** (1825;24; NOR; Black) 200.00
 MOUNT UPTON/N.Y. (1850-52;28; PAID, 5[box], PA3ID; Red) 15.00
 MOUNT VERNON/N.Y. (1850's;33; PAID; Black) 15.00
 MT. VERNON/N.Y. (1850's;33; PAID/3[C]; Black) 15.00
 MUMFORD/N.Y. (1851-52;32; PAID, 5[C]; Red) 20.00

Town Postmark Dates Seen Size Color Value

MUNNSVILLE, N.Y. ("N.Y." small)(1852; SL-35x3.5; PAID; Black) 150.00
 MUNNSVILLE/N.Y. (1850's;30; Black) 15.00
 MURRAY/N.Y. (1831-38;30; Black) 20.00
 MURRAY N.Y. (1848; SL--; MD; Black) 100.00
 NAPANOCH/N.Y. (1844-50;30; PAID, 5, 5[C]; Red) 15.00
 Same(1850's;25; POST OFFICE/FREE/BUSINESS[C]; Green) 50.00
 NAPLES NY. (1831-32; SL-24x3, MD; Black) 100.00
 NAPLES/N.Y. (1845-50's;30; PAID, 5, PAID/3[C]; Red, Black) 15.00
 NAPOLI/N.Y. (1850's;28; PAID, 3; Blue, Black) 10.00
 NARROWSBURG/N.Y. (1849-51;32; Red, Black) 15.00
 Same(1851-55;33; PAID; Red, Black) 15.00
 NASSAU/N.Y. (1849-51;28; 5[box], PAID, 3; Blue, Black) 15.00
 Same(both "N"s reversed)(1851; DC-27.5; PAID, 5; Black) 20.00
 Same/N.Y. (1853-55;32; 5[C]; Blue) 15.00
 NELSON/N.Y. (1850's;31; PAID/3[C]; FREE; Black) 15.00
 NEWARK, WAYNE Co. N.Y. (1832-38;30; Red, Black) 80.00
 Same(1823-41;30; PAID, 6, 12-1/2, 18-3/4[attached rates]; Red) 135.00
 NEWARK/N.Y. (1841-54;30; PAID, 5[C], 10; PAID/3[C], 5, FREE; Red, Black) 10.00
 Same(1840; Green) 20.00
 Same N.Y./3 PAID(1854;32; Black) 15.00



NEWARK VALLEY N.Y. (1844; fancy oval design, doves, border of leaves, hearts, etc, 45x30; 10; Black) 7000.00
 NEWARK VALLEY/N.Y. (1845; SL-17x10; Red) 175.00
 Same N.Y. (1846-50's; SL-42x2; PAID, 5; Red, Black) 70.00
 Same(1848; SL-42x2; 5; Green) 150.00
 Same(1847; SL-34x2.5; 5; Red, Black) 70.00
 NEWARK VALLEY/N.Y. (1850-55;28; PAID, 3, 5, PAID/3[C-25]; Red) 10.00
 Same(1855-56;32; FREE; Red, Black) 15.00
 NEW BALTIMORE/N.Y. (1850's;31; PAID/3[C]; Red, Black) 15.00
 NEW-BERLIN/N.Y. (1831-37;28; Black) 10.00
 NEW BERLIN/N.Y. (1834-51;30; PAID, 5[C], 10[C]; FREE; Red, Blue, Black) 10.00
 Same(1847; PAID; Green) 20.00
 Same(1851-56;32; PAID/3[C]; Blue, Black) 10.00
 NEW BRIGHTON/N.Y. (1852;28; PAID, 3, 5; Red) 25.00
 Newburgh(1797; SL-17x2.5; Black) 175.00
 NEWBURGH/N.Y. ("1812-15; rough C-24; Red, Orange) 15.00
 Same/N.Y. (1814-15;24; Red) 15.00
 Same/xxNYxx(1817;24; Orange) 20.00
 Same/N.Y. (1824-33;26; PAID; Red, Orange) 8.00
 Same(1833; Green) 20.00
 Same(1834-48;30; PAID, 3, 5, 5[C]; Red, Blue, Orange) 6.00
 Same(1844;31; PAID; Green) 20.00
 Same(1851;32; PAID/3[shield]; Red, Orange) 20.00
 Same N.Y./3 PAID(1853-54;32; Red, Black) 10.00
 NEWFANE/N.Y. (-, -31; FREE, Black) 15.00
 NEWFIELD/N.Y. (1850's;31; PAID/3[C]; Blue, Black) 15.00
 NEW GRAEFENBERG/N.Y. (1850's;35; 5; trunc box); Black) 20.00
 NEW HAMBURGH/N.Y. (1832;27; Red) 40.00
 Same(1851-55;34; PAID, 5, 10; Red, Blue, Black) 10.00
 NEW HAMPTON/N.Y. (1850's;31; PAID/3[C]; FREE; Black) 15.00
 NEW HARTFORD/N.Y. (1808-11;25; Red, Black) 20.00
 Same(1820-21;27; Red, Orange) 15.00
 NEW-HARTFORD/N.Y. (small irregular letters) (1821-24;7; Red) 20.00
 NEW HARTFORD/N.Y. (large "N.Y.") (1825-26;27; Red) 20.00
 Same(no first period) 1822-33;27; PAID; Red) 20.00
 NEW-HARTFORD/N.Y. (1834-39;30; PAID, 10; Red, Brown) 10.00
 NEW HARTFORD/N.Y. (1846-52;30; PAID, 5, X; Red, Blue, Black) 10.00
 Same(1848-49; 5, X, PAID; Green) 20.00
 Same(1852; C/III/PAID[C]; Blue) 60.00
 NEW HAVEN/N.Y. (1837-43;30; Red) 10.00
 Same(1855;33; PAID/3[C]; Black) 15.00
 NEW KINGSTON/N.Y. (1868;25; YD; U.S. 10cts. [oval]; Black) usage to Canada 30.00
 NEW LEBANON N.Y. (1814-35;28; Orange, Black) 15.00
 NEW-LEBANON/N.Y. (1835; rough C-28; PAID; Red) 15.00
 Same(1840-53;31; PAID, V, 10; Red, Blue, Black) 10.00
 NEW-LEBANON CENTRE/N.Y. (1841-51;30;5; Red) 20.00

NEW YORK

Town	Postmark	Dates Seen	Size	Color	Value
NEW-LEBANON, SPRINGS/NY	(1841; arc 32x31; Red)				100.00
NEW-LEBANON SPRINGS/N.Y.	(1841-43; 33; PAID; Red)				15.00



NEW-LEBANON/SPRINGS	(1843-49; 33; Red)				30.00
NEW-LEBANON SPRINGS	(1843-48; 30; 5; Red)				20.00
NEW LEBANON/SPRINGS N.Y.	(1849; SL-37x6, MDD third line; Red)				90.00
NEW-LEBANON/SPGS N.Y.	(1850; 33; PAID; Red)				25.00
NEW LISBON/N.Y.	(1835; 35; NOR; Black)				25.00
NEW LONDON/N.Y.	(1852; 32; Black)				12.00
	Same(1850's; C/III/PAID[C]; Red, Black)				50.00
NEW PALTZ/N.Y.	(1840-47; 34; 18-3/4; Red)				25.00
NEW PALTZ LANDING/N.Y.	(1845-56; 31; PAID, 5, 10, PAID/3[C]; Red, Black)				20.00
NEW PALTZ ULSTER COUNTY NY	(1827; 38; NOR; Black)				150.00
NEWPORT/N.Y.	(1842-52; 30; PAID, 5[C], 5[16mm], 6[10mm], 10[C], FREE; Red, Blue, Black)				8.00
	Same(1850's; 5[16mm]; Green)				15.00
	Same(1850's; PAID in large 3[17x21]; Black)				50.00
NEW ROCHELLE N.Y.	(1830; SL-50x3; PAID; Red)				175.00
NEW-ROCHELLE/N-Y	(1831-32; DC-34; FREE; Red)				100.00
	Same(1833-52; 30; PAID, 3, 10, FREE, PAID[black]; Red)				10.00
	Same(1835-41; PAID; Green)				20.00
	Same(1861; 30; PAID 3[F]; Black)				20.00
NEW RUSSIA/N.Y.	(1845-52; 30; PAID/3[C]; Red, Black)				20.00
NEW SCOTLAND/N.Y.	(1843-45; 31; PAID; Black)				30.00
	Same(1844-50's; 34; PAID, 5, 10, 3; Red, Black)				10.00
	Same(1852; 30; PAID/3[C]; Blue)				20.00
NEW SWEDEN N.Y.	(1854; SL-45x3; PAID; Black)				125.00
NEW-WOODSTOCK/N.Y.	(1822-26; 25; Red)				35.00
NEW WOODSTOCK N.Y.	(1843; SL-45x3; Black)				90.00
NEW WOODSTOCK/N.Y.	(1843-50's; rough C-31-32; PAID; Red, Black)				10.00
	Same(1844-52; 34; PAID, 3, 5, 10; Red, Black)				10.00
	Same(--; 30; FREE; Blue)				10.00
NEW YORK - See New York City section					--
NEW YORK MILLS/N.Y.	(1833; 28; Red)				25.00



	Same(1841-50; 30; 5, 5[C], V[C], negative 5[oval]; X; Red, Blue)				25.00
	Same(--; 5; negative 5 in solid 19x22 square; Deep Orange)				50.00
	Same(1842; Green)				30.00
Niagara(1790-95; SL-25x4, MDD; Black)	See British North America section				--
NIAGARA(1792-1817; SL-34x4; Black)	See B.N.A. section				--

NIAGARA, Oa. 2 / NIAG. A.
MR, 12

NIAGARA(1801-02; SL-26x4, MD; Black)					150.00
	Same(smaller letters)(1803-06; SL-25x3.5, MD below; PAID; Red)				90.00
NIAG.A(1805-08; SL-26x4.5, MDD below; PAID, FREE; Purple, Black, Brownish)					150.00
NIAG(1808; SL-- MDD below; Black)					200.00
NIAG*(1809-10; SL-18x4.5, MDD below; PAID; Purple, Black)					90.00
NIAG(1810-13; SL-18x4.5, MDD below; PAID; Purple, Black)					70.00
NIAG.FALLS(1826; SL--;)					125.00
NIAGARA-FALLS/N.Y.	(1832-51; 30; PAID, FREE; Red, Blue)				10.00
	Same(1842-45; Green)				15.00
	Same(--; PAID, 20, PAID/3[arc]; Green)				35.00
	Same(1851; PAID over 10 in fancy frame; Green)				75.00
	Same(STEAMBOAT) See Inland Waterways listing				--
	Same(1849-55; 32; 3; Blue, Black)				10.00
	Same(1850; 32; FREE; Green)				15.00

Town	Postmark	Dates Seen	Size	Color	Value
	Same(1852-55; fancy PAID/III[C], PAID/3[F, C]; Blue, Black)				50.00
	Same(1858; 30; 10; Black)				10.00
NICHOLS -NY-	(1851; 28; 10; Black)				25.00

NICHOLVILLE, N.Y. Paid



NICHOLVILLE N.Y.	(1846; SL-36x2.5; PAID, 5, X[C]; Red, Blue, Black)				150.00
NICHOLVILLE/N.Y.	(1847-48; 22-23; PAID, 5[large]; Black)				30.00
	Same(1848; 5; Green)				40.00
NICHOLSVILLE/N.Y.	(1848; 27; 5; Green)				25.00
	Same N.Y./PAID 3(1852; 27; PAID; Red, Black)				15.00
NORFOLK N.Y.	(1845; SL-27x2, MD; Red, Blue)				150.00
Northampton N.Y.	(1842; SL-35x3, MD below; Black)				125.00
NORTHAMPTON/N.Y.	(--; 24; PAID, FREE; Black)				20.00
	Same(Green)				25.00
	Same(1850; 28; PAID, FREE; Red, Black)				15.00
NORTH ARGYLE/N.Y.	(1854-55; 33; PAID/3[arc]; Red, Black)				50.00
NORTH BLENHEIM/N.Y.	(1850-51; 35; PAID, 5, 3; Black)				10.00
NORTH BROOKFIELD/N.Y.	(1852; 30; PAID/3[C]; Black)				15.00
NORTH CASTLE/N.Y.	(1844-45; O-26x21; PAID, 5[C]; Red)				50.00
NORTH CHIL/N.Y.	(1847-50; 28; Red)				20.00
	Same(1850-53; 32; PAID/3[C], FREE; Red)				15.00
N.COHOCTON N.Y.	(1844; SL-34x2; Black)				85.00
NORTH EAST/N.Y.	(1846; O--; 5; Red)				30.00
NORTH EAST/NY	(1848-51; 28; 5; Red)				25.00
	Same(1852; 30; PAID 3 cts; Black)				25.00
NO.EAST CENTRE/N.Y.	(1852; 31; PAID/3[C]; Red, Black)				30.00
NORTHEAST CENTRE/N.Y.	(1850's; 34; PAID/3[C]; Blue)				30.00
NORTH EASTON/N.Y.	(1845-51; 28; 5; 10; Red, Black)				15.00



	Same(negative fancy PAID/3cts[23x30 box]; Red)				125.00
NO.EAST STATION/N.Y.	(1850's; 31; PAID/3[C]; Red, Blue)				25.00
NORTH EVANS N.Y.	(1854-57; SL-47x4, MD below; Black)				90.00
NORTH GRANVILLE(--; SL--; Black)					85.00
NORTH GRANVILLE/N.Y.	(1843-50's; 30; PAID, 5, FREE; Red, Blue)				15.00
	Same(Green)				20.00
NORTH HAVERSTRAW/N.Y.	(1847-50; 27; PAID, 5; Black)				12.00
	Same(smaller letters)(1851; 26; Black)				12.00
	Same(1855; 37; Black)				12.00
NORTH LAWRENCE/N.Y.	(1851-55; 32; PAID/3[C]; Red, Black)				15.00
North Manlius*N.Y.*	(1857; SL-30x7; Black)				100.00
NORTH NORWICH/N.Y.	(1850's; 30; PAID/3[C]; Black)				15.00
NO.POTSDAM/NY	(1851; 30, 5; C; Black)				25.00
NORTH POTSDAM/N.Y.	(1854-56; 31; 5; PAID/3[C]; Black)				20.00
NORTH SALEM/N-Y	(1848-53; 32; PAID, 5; Red)				30.00
	Same/N.Y.(1850's; 28; PAID 3 Cts; Red, Black)				35.00
NORTH SHORE/N.Y.	(1841-49; DC-32; PAID; Red)				25.00
	Same(Green)				35.00
	Same(1850's; 30; PAID/3[arc]; Red, Black)				25.00
	Same(1850's; 33; PAID/3[arc]; Yellow, Bright green)				45.00
NORTHUMBERLAND/N.Y.	(1848; 32; 5[DC]; Black)				20.00
NORTH URBANA/N.Y.	(--; 31; 5[C]; Red)				15.00
Northville, N.Y.	(1849; SL-35x3.5; Black)				90.00
NORTHVILLE/N.Y.	(1850's; 30; PAID, PAID/3[C]; Red, Black)				12.00
	Same(fancy hollow 3/PAID; Black)				35.00
NORTHWESTERN/N.Y.	(1850's; 31; PAID/3[C], FREE; Black)				15.00
NO'WHITE CREEK N.Y.	(1845; SL-34x2; Black)				100.00
NORTH WHITE CREEK/N.Y.	(1852; 35; PAID, 3; Red)				20.00
	Same(1853; PAID/3[C]; Olive green)				40.00
No.Wilna N.Y.	(1845; SL-27x3; Black)				100.00
NORWAY/N.Y.	(1844-50; 32; 5; C[516mm]; Black)				15.00
	Same/N.Y.(1850's; 32; 5[C], PAID/3[C]; Blue)				10.00
NORWICH,N.Y.	(1814; rough C-26-27; Black)				15.00
	Same(1817-19; 28, MDD at bottom, inverted; Black)				20.00
	Same NY("NORWICH" large, "NY" small)(1820; 28; PAID; Red)				12.00
NORWICH/(N.Y.)	(1821-25; fancy coggled oval 40x27; YD; Red, Black)				200.00
NORWICH N.Y. (letters slanted)	(1826; rough C-27-28; Black)				12.00
	Same("Y" inverted)(1826-27; 28; Black)				25.00

NEW YORK

Town	Postmark	Dates Seen	Size	Color	Value
Same	(letters normal)	(1827-28;28;Black)			12.00
Same	(1833;12-1/2[attached rate];Black)				30.00
Same	("Y" inverted)	(1834;33;Black)			10.00
Same	("N.Y." fancy)	(1834-49;30;PAID,5,5[C],X,FREE; Red,Black)			10.00
Same	(PAID,5[octagon],5[oval];Red)				12.00
Same	(PAID 20[oval];Red)				35.00
Same	(1851-52;33;PAID,5,10,PAID/3[C],PAID/6[C]; Red,Black,Blue)				8.00
Same	(1849;32,YD;PAID;Black)				15.00
NUNDA/N.Y.	(1847-50;30;PAID,3,3CTS[oval],5[C],V[C],X[C]; Red,Blue,Black)				25.00
Same	(heavy letters)	(1850's;31;PAID/3[arc];Black)			15.00
Same	(1850's;5,PAID/3[arc];Green)				20.00



NUNDA VALLEY/N.Y.	(1837-50;30;PAID,V,X;Red,Orange)	20.00
NYACK/N.Y.	(1850's;28;PAID,3;Red)	20.00
OAKFIELD/N.Y.	(1840-50's;30;PAID,PAID/3[C]; Blue,Black,Red)	10.00
Same	(1840's;Green)	15.00
OAKS CORNERS, NY	("s" high)(1845-51;SL-43x3,5[C],10[C]; Black)	100.00



OAKSVILLE/N.Y.	(1834-52;O-34x27;Red)	50.00
OGDEN/N.Y.	(1837;30;Red)	30.00
OGDENSBURG/N.Y.	(1859-63;32;FREE[C-22],Congressional frank[ms];Black)	20.00
OGDENSBURGH	(no"N.Y.")(1820-26;26-27;Red)	15.00
OGDENSBURGH, N.Y.	("N.Y." small)(1820-30;26;Red,Black)	10.00
Same/N.Y.	("N.Y." small)(-;28;5[C];Black)	10.00
Same/N.Y.	("N.Y." normal)(1831-52;31;PAID,5,10[20mm], FREE;Red,Black)	10.00
Same	(1848;negative 10[box];Red)	20.00
Same	(10 cts)(1852;32,YD;Red)	20.00
Same	(1851;PAID/3[C];Red)	10.00



Same N.Y.	/PAID/3cts.(1851-55;36;Red)	15.00
Same N.Y.	/5 <small>(small"5")</small> (1852-53;30;PAID/3[C];Red)	10.00
Same	(larger"5")(1853;29;Black)	10.00
Same N.Y.	/10 PAID(1858;31,YD;PAID/6;Red)	15.00
OLCOTT/N.Y.	(1850's;31;5[C];Red)	15.00
OLEAN, N.Y.	(1838;DO-32x26;Black)	50.00
OLEAN/N.Y.	(1843-49;30;Blue,Black)	10.00
Same	(outline letters)(1852;30;PAID;Green)	25.00
Same	(normal letters)(1850-52;30;PAID/3[C];Red,Blue)	10.00



OLEAN/POINT.	(1815-18;O-32x26;Dark Green)	70.00
Same	(1818;O-40x27;Black)	50.00

ONEIDA, N.Y. APR. 4. 1830

ONEIDA, N.Y.	(1829-30;SL-33x3,MDD;PAID,FREE;Black)	200.00
ONEIDA/N.Y.	(1830;-;Red)	10.00
Same	(1850's;32;Black)	8.00

Town	Postmark	Dates Seen	Size	Color	Value
------	----------	------------	------	-------	-------



ONEIDA CASTLE, N.Y.	(1837-41;33;PAID[blue];Red)	25.00
Same/N.Y.	(1841;27;FREE;Red)	20.00
ONEIDA CASTLE	(1841;SL-46x3,MDD;Black,Red-orange)	125.00
ONEIDA CASTLE/N.Y.	(small letters,"N.Y." in SL)(1842;30; Blue)	15.00
Same	(1842-48;30;PAID,5,10,FREE;Red,Blue,Orange)	10.00
Same	(1847;Green)	15.00
Same	(1847-52;29;PAID,5,10;Blue,Orange)	10.00
ONEIDA DEPOT/N.Y.	(1846-53;32;PAID,3,5,5[C],6; Red,Blue,Black)	10.00
ONEIDA VALLEY/N.Y.	(1850's;31;PAID,3;Red)	15.00
ONEONTA/N.Y.	(1839-40;30;5[C];Black)	35.00
Same	(1843-54;30;PAID,FREE,5,10,5[C],PAID/3[arc]; Red,Blue,Black)	10.00
Same	(1852;6[C];Blue)	25.00




ONONDAGA/N.Y.	(fleurons)1836-39;DO-25x17;PAID;Red)	50.00
ONONDAGA/N.Y.	(1839-52;30;PAID,FREE;Red)	10.00
ONONDAGA HOLLOW/N.Y.	(1829-48;30;PAID;Red)	30.00
ONONDAGA VALLEY/N.Y.	(1850-51;33;PAID,3,10; Red,Black)	10.00
Same	(1851;Green)	15.00
ONTARIO/N.Y.	(1850's;30;PAID/3[C];Blue)	15.00
OPPENHEIM/N.Y.	(1835-54;30;PAID/3[C];Black)	10.00
ORAN/-N.Y.	(-;1854;28;PAID/3[C];Red)	15.00
ORANGEPORT/N.Y.	(-;30;Red)	25.00
ORANGEVILLE N.Y.	(1850's;SL-35x4;Black)	75.00
ORIENT/N.Y.	(1850-52;30;PAID/3[C];Black)	15.00
ORISKANY/N.Y.	(1839-49;30;PAID,5,FREE;Red)	15.00
Same	(1851-54;33;PAID;Red,Black)	15.00
ORISKANY FALLS/N.Y.	(1850-51;34;PAID/5[C];Red,Black)	15.00
ORISKANY FALLS N.Y.	(1855;SL-;)	85.00
ORTONVILLE/N.Y.	(1850's;arc 24x23;PAID/3;Green)	150.00
ORVILLE /-N.Y.	(-;1825-34;27,NOR;Red,Black)	20.00
ORWELL/N.Y.	(1833-46;30;5[C];Red)	10.00
Same	(1846-47;28;5;Red)	10.00
OSWEGO N-Y.	(1821;32;Purple,Dark Red)	50.00
Same/N-Y	(1829-38;27;PAID,FREE;Red)	8.00
Same	(final"O"high)(1831-44;31;PAID;Red)	5.00



Same, N. York	(1838-50's;32;PAID,FREE,5,10;Red,Black)	6.00
Same	(1850;PAID[hollow letters];5;Red)	20.00
Same	(1845-53;31;PAID,3,5,10,PAID 3[C],FREE; Red,Blue,Black)	5.00
Same	(1853;PAID/3[ribbon,red];Black)	25.00
Same N.Y.	/5(1850-53;32;Black)	15.00
Same N.Y.	/PAID 5(1851;32;Red)	15.00
Same N.Y.	/3 PAID(1852-55;32;Red)	10.00
Same/N.Y.	(1860;33,YD;10;Black) To Canada	15.00
OSWEGO FALLS/N.Y.	(1855;30;PAID/3[C];Black)	35.00
OTEGO/N.Y.	(1825;DC-32;Red)	50.00
Same	(1850-53;33;PAID,5,PAID/3[C];Red,Black)	15.00
OTISCO, N.Y.	(1828;SL-28x3;Black)	85.00
OTISCO/N.Y.	(1853;DC-30;PAID/3[C];Black)	20.00
OTISVILLE/N.Y.	(1846-51;32;PAID,3,5[C];Green)	20.00
Same	(1849;30;PAID;Blue)	10.00

Prices are for covers with the more common rating marks.

NEW YORK

Town	Postmark	Dates Seen	Size	Color	Value
					
OTTO/N-Y(negative letters in solid band)(1850's;DLC-26, MDD in center;Black)					500.00
Same(1850's;DLC,all black except small circle for date;Black)					400.00
OUVERNE/N.Y.(1847;29;PAID;Red)					15.00
OVID N.Y.(1832;SL-23x3,MDD;Red)					175.00



OVID/NEW YORK(1832;DO-28x25;Orange)					125.00
OVID/N.Y.("N.Y."fancy)(1833-52;30;PAID,FREE,5,V[C],10,PAID/3[C];Red,Blue,Orange)					10.00
Same(1847;PAID,V;Green)					15.00
Same(1851-53;32;5;Blue,Black)					10.00
Same(1851;PAID 3[fancy frame];Blue)					40.00
Same(1850's;2,Black)					65.00
OWASCO/N.Y.(1824-31;O-28x23;Black)					50.00
OWEGO N.Y.(1830-46;30;PAID,FREE;Red,Blue,Black)					10.00
Same(1841-42;Purple)					50.00
Same(1837;Green)					30.00



Same/N.Y.(1845-47;30;PAID,5,V[large 23mm],V[outline],10,FREE;Blue)					10.00
Same(1850-58;32-33;3,5,10,PAID/3[C],PAID/3[arc];Red,Blue,Black)					8.00
Same(1850's;5[20mm],PAID[oval],V[hollow];Black)					25.00
Same(1849;30;V[26mm];Green)					25.00



(No town name)(1854;PAID/1[C];Black) Drop letter					65.00
OXFORD/NEW-YORK(1808-20;DO-36x25, dotted outer line;Red,Black)					45.00



Same(1812-15;dotted outer line,inner line gone;O-36-37x25;Red)					45.00
Same(1818-32;irregular O-35x27;PAID;Red)					30.00
Same/N.Y.(1823-32;O-24x22;PAID,FREE;Red,Black)					25.00
OXFORD/N.Y.(1829,24;Red)					15.00
Same(1829-50;30;PAID,5,10,FREE;Red,Blue,Orange)					10.00
Same/N.Y.(1850's;32;PAID,3,5,X;Red,Blue)					10.00
Same N.Y./3 PAID(1853;33;Blue,Black)					15.00
OYSTER BAY/N.Y.-(1848-51;30;Red)					30.00
PAGE'S CORNER/N.Y.(1853;29;PAID/3[C];Red)					15.00
Same(-;31;Black)					15.00
PAINTED POST/N.Y.(1826-55;30;PAID,3,5[C],10,10[C];Red,Blue,Black)					10.00



Same(1842;Green)					15.00
------------------	--	--	--	--	-------

Town	Postmark	Dates Seen	Size	Color	Value
					12.00
PALATINE BRIDGE N.Y.(1824-26;27,YD;Red-brown)					20.00
Same/N.Y.(1836-39;30;Red,Black)					15.00
PALMYRA/N.Y.(1811-23;30;FREE;Red)					25.00
PALMYRA/NEW-YORK(1829-34;DLO-31x21;PAID,PAID[C],FREE;Red,Black)					45.00
Same(1830;DLO-31x20.5;PAID[C];Red)					45.00
Same NEW YORK("PALMYRA"slanting & irregular)(1833-37;DLO-31-32x21;PAID,FREE,PAID[C];Red,Black,Orange)					25.00
Same(1837;DO-30x20.5;Red)					25.00
Same/N.Y.(1837-40;DO-30x20;PAID;Red)					20.00
Same(1838;O-31x25;PAID;Red,Black)					20.00
PALMYRA/N.Y.(fancy"N.Y.")(1838-55;31;PAID,3,V,10,10[box],PAID/3[C];Red,Blue,Black)					10.00
Same(1842;V;Green)					20.00
Same N.Y./3 PAID(1850's;31;Black)					10.00
PAMELIA 4 CORNERS/N.Y.(1850's;30,PAID/3[C];Black)					25.00
PANAMA/N.Y.(June-July 1850;33.5;Black)					---
See Ocean Mail listing - Panama forwarders					---
Same(1850-52;34;PAID,3,5;Red,Black)					10.00
Same(Dull Green)					15.00
PARADOX/N.Y.(1844;29;Black)					15.00
PARIS/N.Y.(1852;30,PAID/3[C];Blue,Black)					15.00
PARIS FURNACE N.Y.(1848-50;32;Blue)					25.00
PARISH/N.Y.(1854;28;FREE,Black)					20.00
PARISHVILLE N.Y.(1840;SL-;Red)					85.00
PARISHVILLE/N.Y.(1850-54;33;PAID,5;Red,Black)					15.00
Same(1861,33;PAID,10;Black) To Canada					25.00
PARKSVILLE/N.Y.(1850-;PAID/6[C];Red)					30.00
PATCHIN'S MILLS/N.Y.(1850-51;28;PAID,5,10;Red)					20.00
PATCHOGUE/N.Y.(1849-52;32;PAID,3,5,10;Red,Black)					20.00
PATTERSON/N.Y.(1852;30;3/PAID[C];Red)					15.00
PAVILION CENTER/N.Y.(1852;32;PAID,3,PAID/3[C];Red,Black)					30.00
PAWLING/N.Y.-(1851-53;27.5;PAID/3[C],PAID;Red)					20.00
Same/N.Y.(1850's;32;FREE,PAID,Black)					20.00



PEEKS-KILL N.Y.(1805-44;DC-27.5,fancy tapered dotted line at bottom,three lines at center top;PAID;Red,Black,Orange)					25.00
Same(1841-44;PAID[large box];Red,Orange)					45.00
Same(Deep Blue)					50.00
PEEKSKILL/N.Y.(1845-55;29;PAID,3,5[C],5[large],10[box];Blue,Black)					10.00
PEKIN/NEW-YORK(1850's;31,PAID,3;Blue)					15.00
PEMBROKE/N.Y.(1837-47;rough C-28;FREE;Red)					20.00
Same(1852-55-;Red)					10.00
PENATAQUIT/N.Y.(1851;29;Black)					50.00
PENDLETON/N.Y.(1854;30;PAID/3[C];Black)					15.00
PENFIELD/N.Y.(1837-52;30;PAID,3,5,FREE;Red,Blue,Black)					10.00
Same(1850's;33;5,PAID/3[C];Blue,Black)					10.00



PENN YAN/N.Y.(1822-30;O-30x24,NOR;PAID,FREE;Red,Brown,Black)					50.00
PENN Y-AN/N.Y.(-;O-30x24,NOR;Black)					75.00
PENN YAN/N.Y.(1830-35;30;PAID;Red,Black)					15.00
Same("N.Y."fancy)(1834-46;30,PAID,5,10,FREE;Red,Blue,Black)					10.00
Same(1835;12-1/2,18-3/4,37-1/2[attached rates];Red)					40.00
Same(1835;PAID),pointing hand;Red)					15.00
Same(1847-53;30;PAID,FREE;Blue,Black)					10.00

NEW YORK

Town Postmark Dates Seen Size Color Value



Same(1848;PAID,V,X[both in fancy box];Blue) 30.00
 Same/N.Y.(1847-49;PAID,V[large],X[large];Blue) 20.00
 Same N.Y./3 PAID(1853-56;32;Blue) 15.00
 Same(1855,32;3 PAID;Blue) 10.00
 PEORIA/N.Y.(1850's;-;PAID/3[C];-) 25.00
 PERRINTON/N.Y.(1845-51;33;V,X;Black) 30.00
 PERRY/N.Y.(1829-35;25;Red,Black) 15.00
 Same("N.Y."fancy)(1835-50's;30;PAID,PAID/3[C];FREE;
 Red,Blue,Black) 10.00
 Same("N.Y."normal)(1850's;30;PAID/3[C];Black) 10.00
 PERRY CENTRE N.Y.(1834-36;SL-37x3.5;Red) 100.00
 PERRYVILLE/N.Y.(1850's;30;PAID/3[C];Black) 15.00
 PERSIA/N.Y.(1841-50;30;Red,Blue,Black) 15.00
 Same(1840;Green) 25.00

PERU NY MAR

PERU,N.Y.(1839-40;SL-24x3,MD;FREE;Black) 75.00
 PERU/N.Y.(1849-50's;31;PAID,5,10,FREE;Blue,Black) 15.00
 Same(1851;33;5;Blue) 10.00
 PETERBORO(N.Y.)(1813;arc 29x20;Black) 100.00
 PETERBORO/N.Y.(1837-51;31;PAID,V[C],V[DC];FREE;
 Red,Blue,Black) 15.00
 Same(Green) 20.00
 PETERBOROUGH/N.Y.(1849-56;31;X[F],PAID/3[arc],
 FREE;Red,Black) 15.00
 PETERSBURGH/N.Y.(1852-54;35;PAID/3[C];Black) 15.00
 Phelps/N.Y.(italics)(1826;25;Black) 50.00
 PHELPS/NEW YORK(1832-33;30;6,18-3/4,PAID,
 FREE[attached rates];Black) 30.00



PAID

Same(-;18-3/4 PAID[two lines,attached];Orange) 50.00
 Same/N.Y.("N.Y."fancy)(1834-50's;30;PAID,V,FREE;
 Red,Black) 10.00
 Same(1848-51;34;PAID,large 5,10,FREE,PAID/3[arc];
 Red,Black) 10.00
 PHILADELPHIA/N.Y.(fleurons)(1833-49;O-39x24;PAID;
 Blue,Black) 75.00
 PHILADELPHIA/N.Y.(1850's,35;PAID,FREE;Black) 20.00
 PHILLIPSVILLE/N.Y.(1852-54;30;PAID/3[C];
 Red,Blue,Black) 15.00
 PHOENICIA N.Y.(1850's;very fancy oval shaped
 frame--;Red) 750.00
 PHOENIX N.Y.(1838;SL-34x3;Black) 75.00
 PHOENIX/N.Y.(1843-55;29;PAID,3,5,5[C],10,FREE;
 Red,Black) 10.00
 PIERMONT/N.Y.(1830's;27;5;Red) 75.00
 Same(1840;35;Red) 50.00
 Same(1840-50's;30;PAID,3,Red) 15.00
 PIERREPONT MANOR/N.Y.(1848-53;31;PAID[box],
 3,5[C],V,X[C];FREE,Red) 10.00
 Same(1850's;36;PAID,FREE;Black) 10.00
 PIKE N.Y.(1834;SL-16x2,MD;PAID;Black) 125.00
 PIKE/N.Y.(1838-47;36;PAID,FREE;Red,Blue,Black) 20.00
 Same(Green) 25.00
 PIKE POND/N.Y.(1850's;30;PAID/3[C];Black) 30.00
 PINCKNEY/N.Y.(1852;30.5;PAID/3[C-17.5];Black) 25.00
 PINE HILL/N.Y.(1854;30;PAID,3;Black) 35.00
 PINE PLAINS/N.Y.(1854;32;PAID/3[arc];Blue) 25.00
 PINES-BRIDGE/N.Y.("N.Y."large)(1837-52;O-48x29;Red) 75.00
 PINE'S BRIDGE/N.Y.(1850's;arc 28x21,Black) 65.00
 PINE-VALLEY/N.Y.(1831;-;Black) 15.00
 PINE WOODS/N.Y.(1854-55;32;PAID,3;Red) 25.00
 PITCHER/N.Y.(1842-45;34.5;FREE[box];Red) 15.00
 Same(1851-53;30.5;PAID/3[C];Black) 10.00
 Same(large letters)(1850's;37;PAID 3;Black) 10.00

Town Postmark Dates Seen Size Color Value



Same.NY/5CTS.("CTS"small)(1850;33;Red) 20.00
 PITTSFORD N.Y.(1824-26;box 30x10,MD second line;
 PAID,FREE;Red,Black) 65.00
 PITTSFORD/N.Y.("N.Y."just under"PITTSFORD")
 (1826-28;dotted oval 32x22;Red) 65.00
 Same("N.Y."at bottom)(1826-31;dotted oval 32x22;Red) 50.00
 Same/N.Y.(1829-34;DO-30x26;Red,Black) 50.00




PITTSFORD/N.Y.(1830-50's;30;PAID,V,X,FREE,Red,Blue,
 Black) 15.00
 Same(1850's;35;PAID,10,FREE,Red,Black) 10.00
 PLAINVILLE/N.Y.(1852-53;29;PAID/3[C];Black) 15.00
 PLATTSBURGH/N.Y.(1821;30;Black) 15.00
 Same(1825-27;28,NOR;Purple) 50.00
 Same/N.Y.(1827;29;Purple) 20.00
 PLATTSBURGH/N.Y.(1828-29;O-28x25;Red) 40.00
 Same(1828;O-32x21;Red) 35.00
 PLATTSBURGH N.Y.(1831-32;29;Red) 20.00
 Same/N.Y.(1832-41;30;PAID FREE;Red,Black) 10.00
 PLATTS BURGH/N.Y.(1837-52;30;PAID,5,10,FREE;
 Red,Black) 10.00
 Same/N.Y.(1840-52;32;PAID,5,10,FREE;Black) 10.00

PLEASANT VALLEY NY AUG 26

PLEASANT VALLEY DUTCHESS CO N.Y. AUGUST 3

PLEASANT/VALLEY/N.Y.(1823-36;SL-31x16,MDD after"N.Y."; PAID;Red) 90.00
 PLEASANT/VALLEY/DUTCHESS/COUNTY/N.YORK
 (1829-34;5 SLs 19x18,YMDD sixth line;Red) 350.00
 Same CO.N.Y.(1831-33;4 SLs 19x15,MD fifth line;
 PAID,FREE;Red) 200.00
 Same DUTCHESS/COUNTY/N.Y.(1834;3 SLs 30x16;
 Red) 200.00
 PLEASANT VALLEY/N.Y.(1838-50's;31;PAID,PAID/3[C];
 Red,Blue,Black) 15.00
 PLESSIS/N.Y.(1834-38;28;PAID,FREE;Red) 30.00
 PLESSIS/N.Y.(diamonds,"N.Y."fancy)(1840-41;DLDO-26x23;



PAID[arc],PAID[between lines],3,3[box],5,10;Red) 80.00
 Same(1841;FREE[ribbon];Red) 95.00
 PLESSIS/N.Y.(1850's;30;PAID/3[C];Black) 20.00
 POMPEY/N.Y.(1843-52;30;PAID,5,10,3;Red,Blue) 15.00
 Same(1852-54;PAID,3,5;Green) 20.00
 POOLEVILLE/N.Y.(1855-56;30;PAID/3[C];Black) 15.00
 POPES CORNER/N.Y.(-;35;5;Red,Orange) 100.00
 POPLAR RIDGE/N.Y.(1842;32;PAID,5;Blue,Black) 15.00
 Same(1850's;29;5;Black) 25.00
 POPLAR RIDGE/NY(1850's;arc 28x21,MDD after"NY";-) 60.00
 POQUAG-NY-(1850's;29;PAID/3[C];Red) 100.00
 PORTAGE VILLE N.Y.(1831-36;SL-36x2.5,MD below;
 Red,Black) 85.00
 PORTAGEVILLE/N.Y.(1840-51;30;PAID,FREE;Blue,Black) 15.00
 Same(Green) 20.00
 PORT BYRON N.Y.(1828-29;SL-40x3;Black) 100.00
 Port Byron,N.Y.(1828-30;O-27x23;PAID;Red) 60.00
 PORT BYRON/N.Y.(1828-30;O-24x18;Red) 30.00

NEW YORK

Town	Postmark	Dates Seen	Size	Color	Value
PORT BYRON/N.Y.	(1831-36;30;PAID,FREE,6, 18-3/4[attached rates];Black)				35.00
	Same(1836-49;30;PAID,5,FREE;Red,Blue,Black)				10.00
	Same(1837;Green)				20.00
	Same N.Y.(1847-50;31;PAID,5[C],large 5,10;Red,Black)				10.00
	Same(Green)				20.00
	Same(1850's;33;PAID;Black)				10.00
PORTCHESTER/N.Y.	(1851-52;30;PAID,3,FREE;Black)				10.00
	Same(1851;negative PAID in 3;Red)				35.00
PORT GIBSON/N.Y.	(1832-40's;30;PAID,FREE;Red,Black)				25.00
	Same(1853-55;30;PAID,FREE;Red)				20.00
	Same(1855;PAID 3[F];Red)				35.00



PORT HENRY /NY	(1845;36;NOR;PAID,V[shaded];Black)	150.00
PORT HENRY/N.Y.	(1848-52;31;PAID,FREE; Red,Blue,Black)	15.00
	Same(1852;V,X;Red)	50.00
PORT JACKSON/N.Y.	(1838-50's;30;FREE;Red,Black)	10.00
PORT JEFFERSON/N.Y.	(-;36;FREE;Black)	25.00
PORT JERVIS N.Y.	(1841;SL-31x2;Red)	125.00
PORT JERVIS/N.Y.	(1847-50's;33;PAID,5;Red,Black)	15.00
PORT KENT/N.Y.	(1850's;29;PAID/3[C];Black)	15.00
PORTLAND/N.Y.	(1851;31;Black)	15.00
PORT ONTARIO/N.Y.	(1839-45;31;NOR;Red)	35.00
PORT RICHMOND/N.Y.	(1850-52;32;PAID,3,5,Red,Black)	50.00
PORTVILLE/N.Y.	(1842;27;NOR;Red)	20.00
	Same(1852-53;DC-25;3;PAID[in star];Black)	50.00
POTSDAM, 1817; odd shaped frame, SL-28x18, MDD below; Black)		150.00
POTSDAM/N.Y.	(1825-29;29;Red)	35.00
POTSDAM/N.Y.	(-1831-32;DO-27x21;PAID;Red)	40.00
POTSDAM/N.Y.	(1833-51;30;PAID,5,V,X,PAID/3[C];FREE; Red)	8.00
	Same(1840-50;PAID,FREE;Green)	20.00
	Same(1851-57;33;PAID/3[C,arc];FREE;Black)	10.00
	Same N.Y./PAID(1853;32;Red)	30.00
	Same(1864;DC-28,YD;P.O. BUSINESS FREE[SL-41x5]; Black)	40.00
POTTER/N.Y.	(1852;30;PAID,3;Black)	15.00
POTTERS HOLLOW/N.Y.	(1851;34;Magenta)	25.00
POUGH, ("OUGH"small)	(1792;SL-16x4;Black)	300.00
Poughkeepsie(1803-04;SL-33x4,MDD below;PAID;Red)		100.00
	Same(MDD boxed below;Red)	135.00



POUGHE N.Y. ("E"high)	(1805-31;25-26;PAID,FREE;Red)	15.00
POUGHKEEPSIE/N.Y.	(1827-51;30;PAID,5,10,FREE; Red,Blue,Black)	10.00
	Same(1841-42;Olive Green)	50.00
POKEEPSIE N.Y./5 cts	(1847-53;35;Red,Black)	35.00
POUGHKEEPSIE/N.Y.	(1845-55;33;5,10,PAID/3[C], PAID/3[arc];Red,Black)	10.00
	Same(PAID/6[C])	30.00
	Same(1852;PAID,2;Black)	50.00
	Same N.Y./3 PAID(1855-56;32;PAID;Black)	10.00
	Same(no town)(1851;ADVERTISED[SL-54x5],7;Red)	50.00
POUND RIDGE/N.Y.	(1850;27;Red)	20.00
PRATTSBURGH/N.Y.	(1827-39;26;NOR;PAID,Red,Black)	15.00
	Same(1839-43;DC-31;Red,Black)	20.00
	Same(1840-54;29;PAID/3[C];Red,Blue,Black)	10.00
	Same(1852-53;PAID/3/CENTS[C];Black)	20.00

Town	Postmark	Dates Seen	Size	Color	Value
PRATTS VILLE/N.Y.	(1843-50;30;FREE,V;Red)				15.00
	Same(1843-48;FREE;Green)				20.00
PREBLE/N.Y.	(1852;29;5[C];Blue,Black)				20.00
PRESTON-HOLLOW/N.Y.	(1855;33;Black)				15.00
PROSPECT/N.Y.	(1852;29;PAID/3[C];Blue,Black)				15.00
PROVIDENCE/N.Y.	(1836;33;Red)				25.00
PUGSLEY'S/DEPOT	(1850's;arc 27x15;-)				60.00
PULASKI/N.Y.	(1843-53;31;PAID,3,5,PAID/3[arc];Red, Black)				10.00
	Same N.Y./PAID(1850's;-;PAID/3[arc];Red)				15.00
PULASKI N.Y. ("P"&"N.Y."large)	(1853;SL-30x3.5,MDD,5, PAID,3;Black)				175.00
PULTNEYVILLE/N.Y.	(1851-53;32;PAID,3,5;Blue,Black)				15.00
	Same(Green)				20.00
PURDY'S STATION	(1851-52;34;PAID,3,5,Red,Black)				20.00
PUTNAM N.Y.	(1830;SL-32x3;Red,Black)				100.00
QUAKER STREET/N.Y.	(1852-55;30;PAID/3[C];Black)				70.00
RAMAPO N.Y.	(1847;SL-23x2,MDD below;FREE;Red)				85.00
RAMAPO WORKS/N.Y.	(1852;30;PAID/3[C];Black)				35.00
RANDOLPH/N.Y.	(1842-49;30;PAID;Red,Blue)				15.00
	Same(1847;Green)				20.00
	Same(1852-53;33;PAID/3[C];Black)				10.00
	Same(1855-56;26;PAID/3[C];Black)				15.00

RANDOLPH CENTRE N.Y.

RANDOLPH CENTRE,N.Y.	(1852;SL-57x3;PAID/3;Black)	250.00
RANDOLPH CENTER/N.Y.	(1855-56;31;PAID 3;Black)	20.00
RANSOMVILLE/N.Y.	(1852-53;33;PAID;Black)	15.00
RATHBONEVILLE,N.Y.	(1843;SL-39x3;Black)	125.00
RATHBONEVILLE/N.Y.	(1843-52;30;PAID/3[C];Black)	15.00
RAYMONDVILLE/N.Y.	(1852;29;10;PAID/3[C];Black)	20.00
RED CREEK/N.Y.	(1850-55;32;PAID/3[C];Blue)	10.00
RED FALLS/N.Y.	(1853-54;30;PAID/3[C];Black)	15.00
	Same(Green)	25.00
RED HOOK/N.Y.	(1847-50;30;PAID,5;Red,Black)	15.00
RED-HOOK/LAND,G N.Y.	(1828-29;O-35x30;Red)	60.00

**RED
HOOK LAND G
NOV .1**

RED/HOOK LANDG	(1830-31;SL-36x8;FREE;Red)	85.00
RED/HOOK LANDING	(1830-31;SL-36x8,MDD third line; FREE;Red)	85.00
RED HOOK LANDING	(1831;SL-36x3,MD below;Red)	85.00
RED MILLS/N.Y. (-;27;Red)		25.00
REDWOOD N.Y. (1848;SL-25x2;Black)		125.00
REDWOOD/N.Y.	(1852-55;28;PAID/3[C];Orange,Black)	15.00
REMSEN/N.Y.	(1850-52;33;5,PAID/3[C];Blue,Black)	25.00
RENSELAEVILLE/N.Y.	(1848-55;31;3,5,PAID/3[C], FREE;Red,Black)	10.00
	Same(1850;31;PAID/3[hollow letters in C-24];Black)	30.00
	Same(1851;fancy 5 in outline;Red)	30.00
REXFORD-FLATS/N.Y.	(1833-46;28;Red)	35.00
RHINEBECK/N.Y. ("N.Y."fancy)	(1834-54;30;PAID,3,5,10, PAID/3[C],PAID/3[arc];FREE;Red,Blue,Black)	10.00
	Same(1850;5;Green)	20.00
	Same N.Y./3 PAID(1852;32;Blue,Black)	15.00
	Same N.Y.(1850-54;31;Blue,Black)	8.00
	Same(1854;PAID,24;Blue) Trans-Atlantic rate	60.00
RHINECLIFF/N.Y. (c. 1862;-;FREE[box];Black)		15.00
RICHBURG/N.Y.	(1850's;29;PAID/3[C];Black)	15.00
RICHFIELD, /N.Y.	(1847-48;stencil C-28;V[C];Brown,Black)	150.00
RICHFIELD/N.Y.	(1852-55;30;PAID,PAID/3[C],5[C];Red, Blue)	10.00
	Same(1850's;6;Green)	25.00
RICHFIELD SPRINGS/N.Y. ("N.Y."fancy)	(1843-56;30; PAID,5;Red,Black)	20.00
	Same(1852-54;22mm 3 bisected by PAID in ribbon; Red,Black)	45.00
RICHFORD /NY	(1850's;31;PAID/3[C];FREE;Black)	35.00
RICHLAND P.O. / (PULASKI VILLAGE)/N.Y.	(1833;SL-43x23; Red)	250.00
RICHLAND/N.Y.	(1831-49;30;PAID,5,10,FREE;Red)	10.00
	Same(1850-51;33;PAID,5;Red,Blue)	15.00
RICHMOND/N.Y.	(1845;29;Blue,Black)	50.00
	Same(1850-51;32;5;Blue,Black)	30.00
	Same(1851-56;30;PAID/3[C];Blue)	30.00
RICHMONDVILLE/N.Y.	(1850's;26;Black)	20.00
	Same(1850's;33;PAID/3[C];Red)	15.00
RICHVILLE/N.Y.	(1850's;29;PAID/3[C];Black)	20.00
RIDGE/N.Y.	(1848;33;PAID,5;Red)	35.00
RIPLEY/N.Y.	(1851-55;30;PAID;Red,Blue,Black)	15.00

NEW YORK

Town	Postmark	Dates Seen	Size	Color	Value
RIVERHEAD/N.Y.	(1860,33;PAID,10[C];Black)				
	Incoming ship letter				15.00
RIVER ROAD FORKS/N.Y.	(--;30;FREE;Black)				15.00
RIVER SIDE	(1842-43;SL-23x2,MD;FREE;Red,Black)				125.00
RIVERSIDE N.Y.	(1843;SL--;MDD;Red)				90.00
Rochester	(1815;SL-40x4.5,MDD below;Black)				250.00

ROCHESTER

July,11

ROCHESTER	(1816-18;SL-34x4.5,MDD below;PAID;Black)	300.00
ROCHESTER/N.Y.	(1816-17;O-32x26;PAID;Blue,Blue-Green)	45.00
	Same(italics)(1816;DLO-32x26;PAID;Green)	45.00
	Same("ROCHESTER"framed)(1817-18;O-29x22;PAID;Red,Blue)	25.00
	Same(letters slanted,MD between lines)(1818;O-30x23;PAID;Red,Black)	25.00
	Same(letters slanted 2mm high,no lines)(1820-23;dotted oval 30x22;PAID;Red)	30.00
	Same(pointing hand,PAID;Red)	35.00
	Same(letters slanted,2.25mm high)(1824-27;dotted oval 28x21;PAID;Red)	25.00
	Same/NEW-YORK(1825;O-31x23;PAID;Red,Red-Brown)	25.00
	Same(1825;pointing hand,PAID[box];Red)	30.00
	Same/N.Y.("ROCHESTER"framed)(1825-26;O-32x24;Red)	20.00
	Same(1826;O-32x23;pointing hand,PAID[box];Red)	30.00
Rochester/N.Y.	("Rochester"framed,Old English letters)(1826;O-31x23,YD;Red)	40.00
	Same(1826;pointing hand[box];Red,Orange)	50.00
	Same(1826;O-31x23,MDD only;Red)	20.00
ROCHESTER/N.Y.	("N.Y."below date)(1826-29;O-31x23;PAID, FREE[box];Red)	20.00
	Same(small"N.Y."in center)(1827-28;O-31x24;PAID;Red)	20.00
	Same(large"N.Y."in center)(1827-28;O-31x24;FREE;Red)	20.00
	Same(1828;pointing hand,PAID[box];Red)	20.00
	Same(1828;O-31x24,YD;PAID, FREE;Red)	25.00
	Same(1828-29;O-31x24,no YD;PAID;Red)	20.00
	Same/Y.N.(N.Y.reversed)(1829;PAID;Red)	40.00
	Same/N.Y.("Y"invtrted)(1829;Red)	50.00
	Same/NEW-YORK(1829;DO-35x24;PAID[F];Red)	25.00
	Same/NEW YORK(1829;DO-35x24;Red)	20.00
	Same(1829;pointing hand;Red)	25.00
ROCHESTER/N.Y.	(1830-45;30;PAID,X, FREE,Red,Black)	5.00
	Same(1834;PAID,6[C];Red)	25.00
	Same(thinner letters)(1846-48,29;PAID,X,Orange)	10.00
	Same(1832-34;29,NOR;Red)	15.00
	Same N.Y./5,10(1848-52;33;PAID;Red,Black)	5.00
	Same(1849,1857;30,2,DROP/1CT[C];Red)	60.00
	Same N.Y./3 PAID(1852-54;33;Red,Black)	5.00
	Same/N.Y.(1860-61;DC-26,YD;DROP/1ct.[C-19];Black)	65.00
ROCHESTER/3	(1851,32;PAID;Red)	10.00
	Same/N.Y.(1855;31;1;Black)(no town mark)(1855;PRINTED CIRCULAR PAID One Cent fancy scroll);--)	50.00
ROCHESTERVILLE/N.Y.	(1818-23;dotted oval 30x22;Brown,Red)	90.00
ROCKPORT/N.Y.	(1845;30;Red)	15.00
ROCK STREAM/N.Y.	(1850's;31;Black)	15.00

ROCKTON
NY
MAY
31

ROCKTON/N.Y.	(1850;SL-22x9,MDD 2 lines, below;PAID,5[C];Red)	150.00
ROCKTON/N.Y.	(1850-52;34;5,10,PAID/3[C],3,PAID;Red,Black,Blue)	20.00
ROCKWOOD/N.Y.	(1853-56;31;PAID/3[C];Black)	20.00
RODMAN/N.Y.	(1850's;31;PAID/3[C];Black)	15.00

ROGERSVILL.NY.MAR 27

ROGERSVILL.N.Y.	(1831-38;SL-40x3,MDD;Black)	90.00
ROGERSVILLE/N.Y.	(1854;31;PAID/3[C];Black)	15.00
ROME	(1803;SL-21x4.5,MDD;Red)	125.00
	Same N.Y.(1804-09;SL-18x3;Red)	100.00
ROME(SL between fleurons)	(1809-11;O-27x21;Orange,Red)	90.00

Town	Postmark	Dates Seen	Size	Color	Value
Same/N.Y.(arc)	(1818-33;O-27x19,partially dotted;PAID, FREE;Orange,Red,Black)				40.00
	Same(outlined diamonds)(1841-46;DO-31x23;PAID[ribbon];PAID,X,V[DC];Blue)				15.00
	Same(diamonds are hollow)(1846;Blue)				15.00
	Same(--;2;Blue) Local rate				75.00
ROME/N.Y.	(1826;DC--;Black)				25.00



	Same("N.Y."fancy)(1834-50;30;PAID,5,10,V[DC],X,5[DC],X[DC];PAID[ribbon];FREE;Red,Blue)	10.00
	Same(1845;5;PAID[scroll];Blue)	15.00
	Same("N.Y.",normal)(1849-52;32;5,10,PAID;Blue)	10.00
	Same(1851-55;31;PAID/3[C];PAID/3[arc];Blue,Black)	10.00
	Same(1850's;fancy PAID/C/III[C];Black)	70.00
ROMULUS/N.Y.	(1831-33;DLO-33x23;Albino)	50.00
ROMULUS/N.Y.	(1842-53;31;PAID;Red,Blue,Black)	15.00
	Same(1842;Yellow)	30.00
RONDOUT/N.Y.	(1829-50's;31;PAID,5[C],X,X[box];FREE;Red,Black)	15.00
	Same(1857;32,YD;PAID;Red) Transatlantic to England	25.00
RONE/N.Y.	(ROME misspelled)(1818;O-27x20;Red)	150.00



ROSE/N.Y.	-(fleurons)(1846-51;DO-33x22;5,V[C];Red,Blue)	40.00
	Same(1853;O-35x25;PAID,3;Blue)	35.00
ROSE/N.Y.	(1851-55;31;PAID,3;Blue,Black)	10.00
ROSE HILL/N.Y.	(1850's;28;PAID/3[C];FREE;Red)	20.00
ROSENDALE/N.Y.	(1852;--;PAID 3;Black)	15.00
ROSLYN/N.Y.	(1846-55;26;Blue,Black)	35.00
ROSSIE/N.Y.	(1848-54;31;Black)	10.00
ROSSVILLE/N.Y.	(1853;30;PAID/3[C];Red,Black)	35.00



ROUSE'S POINT NY	(1826;30;Black)	25.00
ROUSES POINT"/N.Y.	*(1842-49;DC-34;PAID,5[C],10[C];Red,Blue,Black)	20.00
ROUSES POINT N.Y.	(1846;SL-35x2.5,["N.Y."3.5];MD;Red)	75.00
ROUSES POINT/N.Y.	(1849-51;34;PAID,large 5[C],10;Red,Blue,Black)	20.00
	Same(PAID;10;Green)	25.00
ROUSES POINT VILLAGE	(--;SL-53x4;--)	90.00
ROUSES POINT VILLAGE/N.Y.	(1852-54;33;PAID/3[C];Red)	50.00
ROXBURY/N.Y.	(1845-54;29;Red)	20.00
ROYALTON/N.Y.	(1847-49;SL-30x2.5,MD;Blue,Black)	75.00
ROYALTON/N.Y.	(1850's;--;PAID/3[C];Black)	30.00
RUSH/N.Y.	(1846;30;Red)	20.00
RUSHFORD/N.Y.	(1842-51;30;PAID;Red,Blue,Black)	15.00
RUSHVILLE/N.Y.	(1833-49;30;PAID,V,X,3,PAID/3[C];Red,Blue,Black)	15.00



RUSSELL/NY	(1845;32;soldiers hat in cds between town and date;Red)	750.00
RUTLAND/N.Y.	(1837;SL-32x3,MDD;Black)	150.00
RYE/N.Y.	(1845-49;30;PAID,5;Red)	15.00
	Same/N.Y.(1848-51;28;PAID,5;Red)	15.00

NEW YORK

Town Postmark Dates Seen Size Color Value




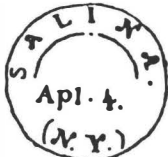
SACKET'S HARBOR/NY(April 20, 1815; O-31x24 outlined oval with negative letters & eagle and shield in center, outlined MD at bottom;Black) One example known . 3000.00
 Same(with center eagle removed)(May 16-26, 1815; Black) . 1000.00
 SACKETS HARBOR./N.Y. (1821;28;Black) . 25.00
 Same N.Y. (3mm letters)(1821-22;rough C-28-29; 5[large];Black) . 20.00
 Same N.Y. ("S"widely separated from "T", 3mm letters)(1821;rough C-28-29;Black) . 20.00
 SACKET'S HARBOR N.Y. (2mm letters)(1821-2; rough C-28-29;Black) . 25.00
 SACKET'S HARBOR/N.Y. (1821-22;rough C-28-29;Black) . 20.00
 SACKETS HARBOR/N.Y. (1823-41;27;FREE; Red,Black,Blue) . 10.00
 Same(Green) . 20.00
 Same(1841-53;30, PAID, 3, 5, 10;Red,Blue,Black) . 8.00
 Same(1843;Green) . 20.00
 Same N.Y./3 PAID(1854;32;Black) . 15.00
 SAG HARBOUR. (1808;dotted C-27;Brown) . 45.00
 SAG HARBOR/N.Y. (1811;SL-30x24;Red) . 250.00
 SAG-HARBOR(1812;O-31x24;Red) . 125.00



SAG HAR. N.Y. (1814-37;28;PAID, FREE;Red,Blue,Black, Brown) . 15.00
 SAG HARBOR/N.Y. (1845-50's;30;PAID, 5, 5[C], 10, PAID/3[C]; Red) . 15.00
 Same(1850's; DROP 1; Red) . 60.00
 ST. JOHNSVILLE, N.Y. (1840-42; SL-43x2.5; Black) . 80.00
 ST. JOHNSVILLE/N.Y. ("T"small)(1847-51;28-29;PAID, 3, FREE;Red,Black,Blue) . 10.00
 Same(PAID, FREE;Green) . 20.00



SALEM/N.Y. (1825-26;sawtooth DC-31, colorless"N.Y." in segment at bottom;Black) . 125.00
 SALEM N.Y. (1830-35;SL-20x2.5, MDD below; Red,Black) . 65.00
 SALEM/N.Y. (1841-52;30;PAID, 3, 5, V, FREE;Red,Blue) . 10.00
 Same(large 5[C], V[DC]; Red,Blue,Orange) . 15.00
 SALEM X ROADS N.Y. (1846;SL-39x3, MD; 5;Black) . 100.00
 SALEM X ROADS/N.Y. (1847-50's;31;PAID/3[C];Red,Blue) . 15.00



SALINA,/(N.Y.)(line under "SALINA")(1822;31-32;Red,Black) 25.00
 Same(no line under "SALINA")(1824-26;31-32;Black) . 30.00
 SALINA N.Y. (1827;SL-29x3;Red) . 65.00
 Same(1829;box 27x15, MD before "N.Y.";Red) . 75.00
 Same/Ny(1829;box 31x16, MD before "Ny";Red) . 100.00
 SALINA./NY(1826-29;O-33x29;Red,Brown,Black) . 25.00
 Same(large letters)(1829;O-33x31;Red) . 25.00
 Same(1829;O-31x16;Red) . 30.00
 Same(1829;O-27x33;Black) . 20.00
 Same(1830;DLO-27x23;Black) . 30.00
 Same(1830-31;O-26x23;Red,Black) . 30.00
 Same/NEW-YORK(1831;O-32x25;Red) . 50.00

Town Postmark Dates Seen Size Color Value

SALINA/N.Y. (1829-37;30;PAID;Red,Black) . 10.00
 Same(1832-40's;30;6, 12-1/2, 25[attached rates], PAID[oval];Red,Black) . 25.00
 Same(letters slanting)(1835;30, 5;Red) . 10.00
 Same(larger letters)(1835-52;30;PAID, 5[C], 5[box], 10[box], 3[dotted C];Red,Blue,Black, Orange) . 10.00
 Same(stencil cut)(1846-50's;30, 5[C], 5[outlined box], 10[box], 3[dotted C];Orange,Black) . 10.00
 Same(1854-56;32;PAID, 3;Black) . 10.00
 SALISBURY/N.Y. (1841-50's;30;PAID/3[arc];Red,Black) . 10.00
 Same(Green) . 20.00
 Same(1847;27, NOR;Red,Black) . 40.00
 SALISBURY/N.Y. (1850's;stencil C-28;PAID/3;Blue,Green) 100.00
 SALISBURY/N.Y. (1853;28, 5;Blue) . 10.00
 SALISBURY CENTRE/N.Y. (-, -32;PAID;Black) . 15.00
 SALISBURY MILLS/N.Y. (1853;29;PAID 3;Red) . 20.00
 SALTSRINGVILLE/N.Y.(1850's;31;PAID[F];Red,Black) . 25.00
 SALUBRIA/N.Y. (1845-52;30;PAID, 5, 10, PAID/3[C], 5[hollow];Red,Black) . 15.00
 SAND BANK/N.Y. (.1852-54;30;PAID/3[C];Black) . 20.00
 SAND LAKE/N.Y. (1850's;34, 5;Red) . 15.00
 SAND'S MILLS/N.Y. (1851-53;30;PAID/3[C];Red,Black) . 30.00
 SANDUSKY/N.Y. (1852;30;PAID/3[C];Black) . 10.00
 SANDY CREEK N.Y. (1845-46, SL-35x3, MDD;Black) . 75.00
 Same(1851;SL-47x2.5, MDD;Black) . 65.00
 SANDY CREEK/N.Y. (1850's;30;PAID/3[C];Red,Black) . 15.00



SANDY HILL N.Y. (MDD around rim)(1830-32;29;PAID, FREE;Red) . 40.00
 SANDY HILL/+N.Y. +(1832-44;dotted oval 27-28x23-24; PAID;FREE;Red,Orange) . 20.00
 SANDY HILL N.Y. (1838;SL-;Red) . 75.00
 SANDY HILL/N.Y. (1840;O-40x26;Red) . 25.00
 Same/N.Y. (1844-48;dotted oval 27x23;PAID, FREE; Red,Blue) . 20.00
 Same(1843-48;PAID, FREE;Green) . 35.00
 Same(1845-46;rate mark from silver half dime coin; Red,Green) . 150.00
 SANDY-HILL/N.Y. (1850-52;32-33;PAID, 5, X, PAID/3[C], FREE; Red,Black) . 10.00
 Same(1852;fancy PAID/3;Red,Black) . 50.00
 SANGERFIELD/N.Y. (1844-48;28;PAID;Black) . 20.00
 SARATOGA/SPRINGS(1822-25;22;Red,Orange,Black) . 40.00
 Same(1826-30;26;Red) . 30.00
 SARATOGA SPRINGS N.Y. (1830-31;arc--;Red) . 35.00



SARATOGA/SPRINGS(no rim at sides)(1831-37;25;Red, Orange) . 20.00
 Same/N.Y. (1838-41;31;PAID, 3, 5, PAID/3[C];Red,Blue, Black) . 8.00
 Same(1845-54;32, PAID/3[arc], FREE[arc]; Red,Blue,Black) . 12.00
 Same(1849;32;2;Blue) Drop rate . 50.00
 Same(1852;PAID 1;Black) Circular . 60.00
 Same(1850's;10[22x15 box];Black) . 20.00
 SARDINIA/N.Y. (fleuron)(1845-57;fancy DO-30x22.5, 10, X; Blue,Black) . 70.00
 SARDINIA/N.Y. (1849-50's;31;5;Black) . 10.00
 Same(1850's;36;PAID/3[C];Black) . 10.00
 SAUGERTIES, ULSTER CO. N.Y. (1829;37;Black) . 200.00
 SAUGERTIES ULSTER County N.Y. (1828-29;37, NOR; Red,Black) . 200.00
 SAUGERTIES N.Y. (1829-31;arc 28x26.5;Red) . 75.00
 SAUGERTIES/N.Y. ("N.Y."fancy)(1835-54;30;PAID, 5[outlined], 5[C], V, 10, PAID[slanted & underlined], 10[box];FREE;Red,Blue,Black) . 15.00
 Same(ca. 1851;DC-26;FREE[oval box];Black) . 35.00
 (No townmark)(1849-50;2[C];Orange) Drop rate . 50.00
 SAUQUOIT/N.Y. (1840-49;31;PAID, V, PAID/3[C];Red,Blue, Black) . 10.00

NEW YORK

Town	Postmark	Dates Seen	Size	Color	Value
Same	(Green)				20.00
SAVONA/N.Y.	(1855;31;PAID/3[C];Black)				10.00
SAYBROOK/N.Y.	(1847;33;Black)				15.00
SAYVILLE/N.Y.	(1852;-;PAID/3[C];Black)				20.00
SCARSDALE(N.Y. in ms)	(1861;SL-37x5.5,YMDD in oval; Black)				125.00
SCHAGTICOKE/N.Y.	(1841-51;31;PAID,3,5, V[outlined,shaded]; Red,Blue)				10.00
Same	(outer line faint, letters irregular)(1844;Black)				12.00
SCHAGHTICOKE/N.Y.	(1851-53;32;PAID,3,5;Red,Blue)				10.00
Same	(1852;PAID,5;Green)				15.00
Same	(1852;negative PAID in solid 3;Green)				35.00

SCHENECTADY

SCHEN.	(1797-1802;SL-23x5("SCHEN"23mm), MD between stars;FREE;Black)	100.00
--------	---	--------



SCHENECTADY/N.Y.	(1824-25;DC-33;Red,Black)	50.00
SCH'DY/N.Y.	(1827-36;DC-30;PAID,6,10,12-1/2,18-3/4,25; Red,Black)	30.00
SCHENECTADY/N.Y.	(letters 4mm high)(1835-45;30;PAID, FREE;Red)	8.00
Same	(1835-39;PAID,6,10,12-1/2,18-3/4,25;FREE;Red)	35.00
Same	N.Y./5 cts(July 3-4,1845;30;Red)	300.00
Same	N.Y. (letters 3.25mm high)(1844-49;30;5,10, PAID, FREE;Red, Orange)	8.00
Same	(1849-53;V[C],X[C],PAID/3[C];Red,Blue,Black)	15.00
Same	(1863;DC-26,YD;FREE;Black)	10.00
(No town mark)	(1845-49;2;Red)	50.00
SCHENEVUS/N.Y.	(1852-53;29;PAID/3[C],FREE;Red, Black)	25.00
SCHODACK CTR./N.Y.	(1838;27;Red)	25.00
SCHODACK DEPOT/N.Y.	(-;DLC-27;PAID;Black)	25.00
SCHODACK LANDING/N.Y.	(1834-36;27;NOR;FREE; Black)	40.00
Same	(1850's;31;PAID/3[C];Black)	15.00
SCHOHARIE/N.Y.	(-;28;Claret)	15.00
Same	(1840-50's;30;PAID,5[C],5,FREE,PAID/3[C]; Claret, Orange,Black)	10.00



SCHOHARIE COURT HOUSE, N.Y.
April 5

SCHOHARIE/COURT.HOUSE.N.Y.	(1813-22;36;NOR;(PAID),(FREE);Red)	200.00
SCHOHARIE/COURT-HOUSE.N.Y.	(1824-27;SL-34x7, MDD third line;PAID;Red)	100.00
Schoharie/Court House N.Y.	(1825;SL-35x10,MDD third line; FREE;Red)	100.00
SCHOHARIE/Court-House.(N.Y.)	(1827-28;SL-34x8,MDD below;(PAID);Red)	100.00

SCHOHARIE CH NY JUN. 16

SCHOHARIE.CH.NY.	(1832-41;SL-48x3,MDD;PAID,FREE; Black)	175.00
SCHOHARIE/C.H.N.Y.	(1840;DLC-30;Black)	100.00
SCHROON LAKE/N.Y.	(1854;31;PAID/3[C];Black)	20.00
SCHUYLERS FALLS/N.Y.	(1852-53;29;5,PAID/3[C];Black)	15.00
SCHUYLERS LAKE/N.Y.	(1831-32;SL-49x9,YMDD before "N.Y.";Black)	125.00
Same	Y.N.(1832;Black)	150.00
SCHUYLERS LAKE/NY	(1832-33;SL-47x3;Black)	80.00
SCHUYLER'S LAKE/N.Y.	(1855;35;PAID/3[C];Black)	20.00

Town	Postmark	Dates Seen	Size	Color	Value
SCHUYLERVILLE					
N.Y. AUG. 1/6 1841					
SCHUYLERVILLE/N.Y.	(1841-42;SL-41x8;Black)	125.00			
Same	NY(1842-43;SL-41.5x2.5;PAID;Red,Black)	100.00			
SCHUYLERVILLE/N.Y.	(1836-45;29;PAID,5;Black)	15.00			
Same	(1845;negative 5[14 mm outlined circle,red];Black)	25.00			
SCHUYLER-VILLE/N.Y.	(1845-52;30;PAID,3,5,5[C]; Red,Black)	15.00			
Same	(1846-47;negative 5 in 14mm outlined circle, 10[19mm C];Red,Black)	20.00			
SCIO/N.Y.	(1850's;31;PAID/3[C];Black)	15.00			
SCIPIO(1800;SL-15x3,MDD;Black)		125.00			
SCOTIA/NY	(1852;32;PAID,Black)	15.00			
SCOTT/N.Y.	(1855;32;PAID/3[C];Black)	15.00			
SCOTTSBURGH/N.Y.	(1850's;30;PAID/3[C];Black)	15.00			



SCOTTSVILLE/N.Y.	(1841-55;30;3,FREE,5[box],10[box]; Red,Blue)	10.00
Same	(1847;10[box]over 5[box];Blue)	20.00
Same	(1855;PAID 3[fancy frame];Red)	30.00
SEELY CREEK/NY.	(1854;29;PAID/3[C];Black)	20.00
SELDEN/N.Y.	(1852-54;35;PAID/3[C];Red,Black)	25.00
SENECA FALLS(1818;arc 3x17;Black)		65.00
SENECA/FALLS N.Y.	(1822-25;SL-23x6;Black)	90.00
SENECA-FALLS/N.Y.	(1828;O-34x30;PAID;Black)	50.00
Seneca Falls,N.Y.	(1829-30;O-27x22;FREE;Black)	60.00
SENECA FALLS/N.Y.	(1831-33;30;FREE;Red,Black)	10.00
SENECA-FALLS/N.Y.	(1831-54;30;PAID,5,5[C],10,X, PAID/3{octagon};FREE;Red,Blue,Black)	10.00
Same	N.Y./3 PAID(1850's;32;Red,Black)	15.00
SENECA/FALLS N.Y.	(1852;SL--;Black)	65.00
SENECA FALLS/N.Y.	(1856;34;FREE P.O. BUSINESS/ J.T.MILLER P.M./Seneca Falls,N.Y.;Black)	200.00
SENECA RIVER/N.Y.	(1850's;26;Black)	40.00
SENNETT/N.Y.	(1850's;32;FREE;Black)	15.00
SETAUKET/N.Y.	(1850's;28;5[C];Blue,Black)	25.00
Same	N.Y.(1852;30;PAID/3[C];Blue)	25.00
SHARON/N.Y.	(1835-48;30;PAID;Black)	20.00
SHARON SPRINGS/N.Y.	(1853-55;32;5[C];Blue)	15.00
Same	(1850's;29;5[C];Black)	15.00
SHELDON N.Y.	(1831;SL-27x2;Black)	100.00
SHELDRAKE/N.Y.	(1850's;32;PAID/3[C];Blue,Black)	20.00
SHELTER ISLAND/N.Y.	(1850's;37;Black)	20.00
Same	("N" fancy)(1837-49;30;PAID,5,V[C-21];FREE; Red,Blue,Black)	15.00
Same	(1849-55;34;PAID,3[C],5[C],V[V];Red,Black)	15.00
SHERBURNE(1818,DO--;Red)		100.00




SHERBURNE/N.Y.	(1834-49;30;PAID,5,V[C],FREE;Red)	10.00
Same	(1849-56;33;PAID,5;Red)	10.00
SHERMAN/N.Y.	(1852-55;29;PAID/3[C];Red,Black)	15.00
Same	(1852;32;3[oval];FREE;Red)	20.00
SHERWOODS/N.Y.	(1854-55;31;PAID/3[C];Black)	10.00



SHERWOODS./CORNERS.N.Y.	("N.Y." in center) (1841-50;stencil C-35;Blue,Lilac,Brown)	500.00
Same	("CORNERS"and lower half removed)	
(1840's-51;stencil semi-circle 34x17;Blue,Green)		400.00
SHERWOODS CORNERS/N.Y.	(-;28;PAID;Blue)	20.00

NEW YORK

Town Postmark Dates Seen Size Color Value
 SHIPENSBURG/N.Y. (-;31;PAID,5;Red) 15.00



SHUSHAN/N.Y.-(1852-53;27;negative PAID in large 3; Black) 35.00
 Same(1853;27;5[C];Black) 10.00
 Same/N.Y.(1854-56;32;PAID/3[C];Black) 15.00
 SHUSHAN FALLS/N.Y.(1850's;28;PAID[F];Black) 20.00
 SIDNEY PLAINS/N.Y.(1850's;31;Black) 15.00
 SILOAM N.Y.(1844-48;SL-24x3;MDD;PAID;Black) 75.00
 SILVER CREEK N.Y.(1838;SL-51x3;MDD;Black) 125.00
 SILVER CREEK/N.Y.(1843;32;Blue) 15.00
 Same(1845-55;30;PAID;Blue) 15.00
 SING SING/N.Y.(1830-51;30;5;Red,Black,Greenish Blue) 8.00
 Same(1846;PAID;Green) 20.00
 Same N.Y./5(1846-51;33;PAID;Red) 15.00
 Same N.Y./5 cts(1848;33;Red) 20.00
 SING SING/PAID/3 cts(1849;35;Greenish-blue) 50.00



Same(1848;35;10 over 5 cts below;Blue) 35.00
 SKANEATELES/N.Y.(1823-38;28;PAID,FREE,Red,Blue,Black) 10.00
 Same(1836-52;30;PAID,5,10,PAID/3[C];D/3[C];FREE;Red,Blue,Black) 10.00
 Same(1844-54;29;PAID/3[arc & C];Red,Blue) 10.00
 Same(1848-49;STEAMBOAT) See Inland Waterways list
 Same(1852;30;PAID,6;Blue) 20.00
 Same(1854;32;Blue) 10.00
 Same(1854;PAID,24;Blue) Transatlantic rate 30.00



Same N.Y./3 PAID(1854;32;Blue) 15.00
 SLATERSVILLE/N.Y.(1845;-;Black) 15.00
 SLOATSBURG N.Y.(1850's;flat arc 34x3;PAID,3;Black) 65.00
 SLOATSBURG,N.Y.(1851-56;SL-33x2.5;PAID,3,PAID/3[C];Black) 80.00
 Same..N-Y(1853-56;SL-36x3;PAID,3;Black) 80.00
 SMITHBORO/N.Y.(1849-54;36;PAID,5,5[box],PAID/3[C];Red,Black) 15.00
 SMITH MILLS/N.Y.(1854;28;PAID;Black) 50.00
 SMITHSBORO/N.Y.(1846;26;5;Red) 20.00
 SMITH TOWN/N.Y.(1824-25;arc 29x21;Red) 125.00



SMITHTOWN,N.Y.(1825;arc 30x23,line below;Red) 75.00
 SMITHTOWN/N.Y.(1854-55;33;5;PAID;Red) 35.00
 SMITHVILLE/N.Y.(1855;28;PAID,10;Red,Black) 20.00
 SMYRNA/N.Y.(1832-33;30;PAID,18-3/4[attached rate];Red,Black) 25.00
 Same(1847-52;32;PAID,V[DC],X[DC],3[C];Red,Black) 15.00



SM YR NA/N.Y.(1848-49;fancy DO-34x24,NOR;V,V[C,DC];Red,Black) 100.00

Town Postmark Dates Seen Size Color Value
 SODUS,N.Y.(1835,DC-25;Red) 20.00
 Same(1844-50;30;PAID,FREE;Red,Blue) 15.00
 Same(1844;Green) 20.00
 Same(1845-46;outline V[DC],X[outline];Red,Blue-green) 20.00
 SODUS POINT/N.Y.(1856-57;DC-33;FREE;Black) 25.00
 SOLSVILLE/N.Y.(1850-52;31;PAID,5[C],PAID/3[C];Red,Black) 20.00

SOMERS N.Y. MAY. 2^o

SOMERS N.Y.(1828;SL-31x3;MD;Black) 200.00
 SOMERSET/N.Y.(1852-54;29;PAID/3[C];Black) 25.00
 SOUTH ALABAMA/N.Y.(1850's;30;Brown) 25.00
 SOUTH AMENIA/N.Y.(1855;36;5[C];Black) 25.00
 SOUTHAMPTON/N.Y.(1850's;29;PAID,3,PAID/3[C];Red,Black) 20.00
 SOUTH BAINBRIDGE/N.Y.(1855;36;PAID,10;Black) To California 30.00
 SOUTH BARREN/N-Y(1837;30;Dark green,Black) 15.00
 SOUTH BYRON/N.Y.(1853;32;PAID/3[C];Black) 15.00
 SOUTH DANSVILLE/N.Y.(1848-55;29.5;PAID/3[C];Black) 10.00
 SO GLENNS FALLS/N.Y.(1852-53;30;PAID/3[C];Black) 30.00
 SOUTH LIVONIA/N.Y.(1853-54;30;PAID/3[C];Black) 20.00
 S.MIDDLETOWN./NY(1842;DC-32;Black) 30.00
 SOUTH MIDDLETOWN/N.Y.("N.Y."fancy)(1843-49;29;PAID,5,FREE;Red) 20.00
 SOUTH NEW BERLIN/N.Y.(-;35;Blue,Brown) 25.00
 SOUTH OLD/N.Y.("N.Y."small,town name underlined)(1824-25;arc 25x--PAID;Red) 200.00
 SOUTHOLD/N.Y.(1853-55;31;PAID/3[C];FREE;Black) 25.00
 SO.ONONDAGA/N.Y.(1853;30;PAID/3[C];Red) 15.00
 SOUTHPORT/N.Y.(1853;30;PAID/3[C];Green) 25.00
 SOUTH RICHLAND/N.Y.(1850's;34;PAID/3[C];Black) 20.00
 SOUTH RUTLAND/N.Y.(1849;32;Red) 20.00
 SOUTH SALEM/N.Y.(1850's;28;-) 15.00
 SOUTH TRENTON/N.Y.(1850;26;negative 5[C];Black) Same(1853;30;PAID,negative 3 in shield;Black) 50.00
 SOUTH WORCESTER/N.Y.(1848-55;DC-29;Red,Black) 50.00
 SPARROWBUSH/N.Y.(1850's;31;Black) 25.00
 SPEEDSVILLE/N-Y(1840's;32;Black) 20.00
 SPENCER/N.Y.(1853-54;35;PAID/3[arc];Red,Black) 20.00
 SPENCERPORT/N.Y.(1840-47;30;Red,Blue,Black) Same(1842;Green) 20.00
 Same(1854;31;PAID,3;Red,Black) 15.00
 SPENCERTOWN/N.Y.(1835;arc 30x27;FREE;Black) 100.00
 SPENCERTOWN/N.Y.(1838;28,NOR;Red,Black) 75.00
 SPRAKERS BASIN/N.Y.(1831;30;Black) 30.00
 SPRING BROOK/N.Y.(1850's;31;Black) 15.00
 SPRINGFIELD,N.Y.(1814;arc 23x12;Black) 150.00
 SPRINGFIELD/N.Y.(1850-55;29;PAID,3,5,V,X;Blue,Black) 15.00
 Springville N.Y.(1842;SL-30x3;Gray-Black) 125.00
 SPRINGVILLE/N.Y.(1842-50's;30;PAID,PAID/3[C],5[C],10,10[C];Black) 10.00
 SPRING WATER/N.Y.(1852;30;PAID,3;Black) Same(1853-54;32;PAID,3;Red,Black) 12.00
 STAFFORD/N Y(1839-40;O-28x23;Black) 40.00
 STAFFORD/N.Y.(1850-54;31;PAID/3[C];Red) Same(1850;10 Cts[curved];Red) 20.00
 STAMFORD,N.Y.(1834-37;stencil C-29;Brown,Black) 450.00
 STAMFORD/N.Y.(1850's;31;PAID/3[C];Red) 15.00
 STANFORDVILLE/N.Y.(1851-52;29;PAID/3[C];Red,Black) 30.00
 STANLEY CORNERS/N.Y.(1850's;31;PAID/3 cts[C];PAID,FREE;Red) 25.00
 STANWIX/N.Y.(1852;30;PAID/3[C];Red) 20.00

STAPLETON, N.Y. JULY 26

STAPLETON,N.Y.(1842-52;SL-35x3;MDD;PAID,5;Black) 100.00
 STAPLETON N.Y.(1850's;SL-28x4;MDD;PAID;Black) 150.00
 STAPLETON/N.Y.(1850-55;31;PAID,3;Black) 30.00



STEDMAN/N.Y.(1852-54;30;PAID/3[C];Black) 15.00
 STEPHENTOWN/N.Y.(-;30;Black) 15.00
 STERLING/N.Y.(1852-55;29;5[C],PAID/3[C];Red,Black) 15.00
 Stillwater,N.Y.(1830-41;SL-26x3;Black) 65.00

NEW YORK

Town Postmark Dates Seen Size Color Value

STILLWATER N. Y.

STILLWATER N.Y. (1840-43;SL-45x3,MDD below;Black)	150.00
STILLWATER/N.Y. (1843-50's;29-30;PAID,5,V,PAID/3[C], FREE;Red,Blue,Black)	15.00
Same(1850's;32;5,PAID/3[C];Blue)	10.00
STOCKBRIDGE/N.Y. (1849-54;33;PAID,3;Red,Blue)	10.00
Same(1854;3¢ coin impression;Green)	125.00
STOCKHOLM N.Y. (1838;SL-32x2,MDD;PAID;Black)	150.00
STOCKHOLM/N.Y. (1852;30;PAID,3;Black)	15.00
STOCKPORT/COLUMBIA CO.(small)/N.Y.(1845; box 50x13;PAID,5,10;Black)	150.00
STOCKPORT/N.Y. (1846;27;5[box];Red,Black)	35.00
STOCKPORT STATION/N.Y. (1851-52;28;PAID,5; Red,Blue,Black)	20.00
Same/-N.Y.-(1853;28;PAID;Black)	20.00
STOKES/N.Y. (1853;30;Black)	15.00
STONE-RIDGE/N.Y. ("N.Y."fancy)(1847-51;31;5,PAID; Red,Black)	20.00
Same("N.Y."normal)(1853;28;PAID/3;Black)	25.00



STONY BROOK/N.Y. (1841-45;stencil C-30;PAID;Blue, Black)	700.00
STONY BROOK/N.Y. (1852;28;large PAID/3[C];Red)	40.00
STUYVESANT/N.Y. (1850's;30;Black)	12.00
STUYVESANT FALLS/N.Y. (1843-48;30,NOR;5;Blue,Green)	20.00
STUYVESANT-FALLS/N.Y. (1850's;31;PAID/3[C];Red,Blue)	22.00
SUFFOLK C.H./N.Y. (1832-41;28;Red,Black)	20.00
Same(1849-54;33;PAID,5,5[C-16];Red,Black)	15.00
SULLIVAN/N.Y. (1823-24;30;PAID,5,FREE;Black)	20.00
Same(1847-49;33;PAID[box],5;Blue,Black)	15.00
SUMMIT/N.Y. (-;28;Black)	25.00
SUMMIT VILLAGE/N.Y. (1826;-;Black)	25.00
SUSPENSION BRIDGE/N.Y. (1853;31;PAID,3;Red,Blue)	20.00
Same(1852-59;33;Black)	30.00
SWEDEN/N.Y. (1839;DC-;-;PAID[scroll];-)	25.00
SYOSSET/N.-Y. (1847-50;30;PAID,5;Red)	20.00
SYRACUSE/N.Y. (1820-37;DLO-33x23;PAID;Black)	25.00
Same(1834;PAID;Red)	45.00
SYRACUSE/N.Y. (1821;25;Black)	25.00
Same(1822-26;25;Black)	12.00
Same(1827;26,YD;Black)	18.00
Same("N.Y."in center)(1827-29;26;Black)	10.00
Same(1828;26,NOR;Black)	20.00
Same/N.Y.(small letters)(1831-33;30;PAID[outline, shaded];Black)	8.00
Same(1831-32;6,10,12-1/2,18-3/4,25,PAID, FREE[attached rates];Black)	25.00
Same(1833;PAID[hollow letters];Black)	12.00
Same(larger letters)(1833;30;PAID;Black)	6.00
Same(serif letters,"N.Y."fancy)(1837-50;30; outline 10[shaded];Red,Blue,Black)	5.00
Same(larger script letters)(1835-51;30;PAID,5[C], FREE,10[C];Red,Blue,Orange,Black)	5.00
Same(1843;DROP LETTER-ONE CENT[SL-48x3];Red)	65.00
Same(-;DROP LETTER-TWO CENTS[SL-48x3];Blue)	75.00



Same(1850-54;32;PAID;Blue)	5.00
Same(1850-54;PAID[in shield];Blue,Black)	15.00
Same(1850's;ADV 1 ct;Blue,Black)	65.00
Same N.Y./5./10(1850-51;33;PAID;Blue)	10.00
Same N.Y./3(1852;33;PAID[in shield];Blue)	15.00
Same N.Y./6 PAID(1854;32;Black) Calif rate	40.00
Same/N.Y.(1859;33,YD;FREE[C-22];Black)	15.00

Town Postmark Dates Seen Size Color Value



TABERG/N.Y. (1836-49;DL octagon 24x19;PAID,5; Blue-Green)	150.00
TABERG/N.Y. (1851;33;PAID;Red)	15.00
TARRYTOWN/N.Y. (1838-48;31;PAID,5;Red,Black)	10.00
Same(1841;6;Green)	20.00
Same(1842-46;34;5;Red)	10.00
Same N.Y./3 PAID(1853;32;Black)	20.00
TAYLOR/N.Y. (1853-54;29;PAID/3[C];Red,Black)	15.00
THE GLEN/N.Y. (1850's;30;Blue)	20.00
THE PURCHASE/N.Y. (1836-52;arc 23x25;PAID,Red, Black)	60.00
THE PURCHASE N.Y. (1841-48;SL-38x2,5;PAID;Red, Black)	90.00
Same(1848;box-;Red)	75.00
THERESA/N.Y. (1848;DC-35;5;Black)	30.00
Same(1850's;33;PAID,5,PAID/3;Blue)	15.00
Same(1853;33;PAID,3;Green)	20.00
THREE MILE BAY/N.Y. (1854;30;PAID;Black)	20.00
TICONDEROGA/N.Y. (1837-53;30;5,PAID/3[C],PAID,5; Red,Claret,Blue,Black)	12.00
Same(1845-53;28;PAID,5,PAID/3[C];Green)	20.00
TIOGA CENTER/N.Y. (1852;29;5,PAID/3[C];Red,Black)	15.00
TIVOLI/N.Y. (1832-42;31-32;PAID,FREE;Red)	15.00
Same(5mm letters)(1833-54;31;PAID,5,3;Red,Black)	15.00
Same N.Y./3 PAID(1854-55;32;Black)	15.00



TODDSVILLE/N.Y. (1853;O-35x25;PAID[box];Red)	40.00
Same(1853;PAID;Green)	75.00
TOMHANNOCK/N.Y. (1855;32;Black)	15.00
TOMPKINSVILLE/N.Y. (1843-50's;30;Red)	30.00



Same(1838;DC-34;Black)	65.00
TONAWANDA/N.Y. (1840-52;31;PAID,V,X,FREE;Red,Blue)	10.00
Same(PAID;Green)	15.00
TOWNERS/N.Y. (1850's;28;PAID/3[C];Black)	15.00
Same(-;36;Black)	10.00
TRENTON/N.Y. (1839-51;30;PAID;Red,Blue,Black)	15.00



TRIANGLE/N.Y. (1851-54;triangle shaped-;PAID,3; Red,Black)	300.00
TRIANGLE/N.Y. (1854-56;32;fancy PAID/3[C];Black)	30.00
TRIPES HILL 12 N.Y. (-;SL-56x3,5;Black)	150.00
TRIPES HILL N.Y. (1843;SL-32x3;Black)	135.00

Stripes Hill, N.Y.

Stripes Hill,N.Y.(1842-44;SL-32x3;Black)	90.00
--	-------



TROY/N.YORK("TROY"framed)(1801;27,MDD;Black)	40.00
--	-------

NEW YORK

Town	Postmark	Dates Seen	Size	Color	Value
Same	("TROY" framed, ornaments)	(1803-12; 26; PAID; Black)			20.00
Same	(1804; 26; Red)				40.00
Same	(1803-12; 26; YD; Black)				30.00
TROY/N.Y.	(1813-30; DLO-34x26, outer line solid, inner line dotted; PAID, FREE; Red-Orange, Black)				20.00
TROY/N.Y.	(MD below) (1818; 27; 6-1/4; V[C]; Black)				30.00
TROY/N.Y.	(1826; DLO with outer line cut to appear dotted 34x26, Magenta)				25.00



Same	(1826-32; dotted oval 33x25; PAID, FREE; Red, Black)	15.00
Same	(1830-42; dotted oval 40x27; PAID, FREE; Red)	15.00
Same	(N(no "Y")(1833; Red)	50.00



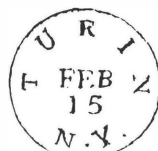
TROY/N.Y.	(1826-51; 30; PAID, FREE, 5, V[DC], X[DC], 3 cts[DC]; Blue, Orange, Red)	5.00
Same	(-, 32; 40[DLC]; Blue)	50.00
Same	(1845-50; 30; 2, 2cts[C]; Blue)	50.00
Same	(1851; PAID[ribbon], 6[C]; Blue) Double rate	25.00
TROY/NY	(1848; SL-19x18; PAID; Black)	150.00
TROY N.Y.	.5 cts./10 cts. (1847-54; 30; PAID[ribbon]; Blue)	6.00



Same N.Y.	.15 cts./10 cts. (1849-50; 32; PAID; Blue)	6.00
Same N.Y.	.12 cts. (1851; 27.5; Blue)	65.00
Same/N.Y.	(1852; 32; PAID[ribbon]; Blue)	6.00
Same	(1852; 32; PAID[ribbon], 9[C]; Blue) Triple rate	35.00
Same N.Y.	.1 cts. (1852-54; 28; PAID, PAID[ribbon]; Blue, Black)	65.00
Same N.Y.	.1 Ct. (1852-54; 30; PAID; Blue, Black)	65.00
Same N.Y.	.3 cts (1851-56; 32; PAID[scroll]; Blue)	6.00
Same N.Y.	.3 PAID (1853-55; 32; Red, Blue, Black)	8.00
Same N.Y.	.6 PAID (1855; 32; Red)	25.00
Same/N.Y.	(1857-58; 32; YD; Free-Post Office Business [printed]; Black)	20.00
Same	(1861; DC-26, YD; P.M. frank[ms]; Black)	10.00
*Same/N.Y.	FREE (1862; -, Black)	---
Same N.Y.	.15 (1854; 32; Black)	8.00
Same N.Y.	.24 (1856; 32; PAID; Red) Foreign rate	45.00
TRUMANSBURG/N.Y.	("N.Y." left of center) (1830's; 30; 18-3/4[attached rate], FREE[attached]; Black)	40.00
Same/N.Y.	(1831-34; 30; PAID, 10, FREE; Red)	15.00
Same	(1836-53; 31; PAID, V[C]; Red)	10.00
Same	(1847-50's; PAID, negative V[C], negative X[C]; Red, Black)	20.00
Same	(-, large fancy 10; Red, Brown)	20.00
Same	(1850-53; 30-31; PAID, 3, 5, PAID/3[C]; Red, Black)	10.00
Truxton, N.Y.	(1834-35; SL-37x4; Black)	75.00
TRUXTON/N.Y.	(1842; 31, NOR; PAID, FREE; Red, Black)	20.00
Same	(1842-57; 31; PAID, 3, FREE, V[outline], 10; Red, Blue, Black)	15.00
TULLY/N.Y.	(1852-54; 34; 5, PAID, 5, 3, PAID/3[arc]; FREE; Blue)	10.00
Same	(1850's; PAID 1; Black)	65.00
TURIN/N.Y.	(1847-50; 31; PAID, V, 5; Black)	15.00
Same	(1851; 34; 5[C], PAID/3[C], FREE, Red, Black)	10.00

Markings of the 1840's and 1850's listed in this catalog are sometimes found on covers with adhesive stamps.

Town	Postmark	Dates Seen	Size	Color	Value
Same	(1850's; 34; PAID/3[with profile of face at left]; -)				150.00
TUSCARORA/N.Y.	(1842; rough circle 28.5; Red)				20.00
Same	(1845; 32; Red)				15.00
Same	("N.Y." small) (1848; 28; Red)				25.00
TYLER N.Y.	(1843; SL-29x3; Black)				150.00
TYLER N.Y.	("N" reversed) (1843-45; 30; Red)				25.00



TYRE/N.Y.	(1847-49; O-26x19; 5, 5[box], 10[DO]; Red, Black)	30.00
Same	(1848; O-26x19; PAID[triple hexagon], 10[DO]; Red)	100.00
TYRONE, N.Y.	(1845-52; DLO-26x15; PAID, 5[box], 10, 10[C]; Red, Black)	75.00
UNADILLA N.Y.	(1829-37; SL-42x3, MD; Black)	85.00
UNADILLA/N.Y.	(1838-53; 31; PAID, 3, V, X, PAID/3[C], V[DC]; Black, Red)	15.00
Same	(1841; PAID; Green)	20.00
Same	(1855; 33; PAID/3[arc]; Black)	15.00
UNADILLA FORKS, N.Y.	(1837-49; 29; PAID, 5, FREE; Red, Blue, Black)	15.00
Same	(1852; 32; PAID, 3, PAID/3[arc]; Black)	15.00



UNION/NY	(1846; 40; Black)	30.00
Same/N.Y.	(-; 1856; 30; PAID/3[C]; Red)	15.00
Same/NY	(1852-56; 31; PAID/3[C]; Red, Black)	10.00
UNION FALLS/N.Y.	(1850's; 30; X[F]; Red)	20.00
UNION MILLS/N.Y.	(1856; 29; 5; Black)	15.00
UNION SPRINGS	(1828; SL-51x12; Black)	100.00
UNION SPRINGS/N.Y.	(1837-48; 30; 5, FREE, PAID; Red)	10.00
Same	(1850's; 34; PAID, 3, 5, 10, PAID/3[red]; Red, Black)	10.00
UNITY NY	(-, SL-27x3; Black)	200.00
UPPER JAY/N.Y.	(1854; 26; PAID; -)	15.00

UPPER RED HOOK NY. APR 2

UPPER/RED HOOK/N.Y.	(1820-28; SL-30x16, MD after "N.Y."; PAID; Red, Black)	90.00
Same	(1829-32; SL-28x16, MD after "N.Y."; Red)	90.00
UPPER RED HOOK/N.Y.	(1833-51; 28; PAID, FREE; Red)	15.00
URBAN/N.Y.	(1839-46; 31; PAID, 5, FREE; Red, Black)	10.00
URBAN/N.Y.	(1847-48; stencil DC-26; PAID, 5; Black)	100.00

UTICA. APR.



UTICA	(1798-1802; SL-19x3.5, MDD; Red, Black)	150.00
UTICA	(large "U") (1801-02; O-28x19; Black)	45.00
UTICA	(1802-03; O-29x24; Black)	40.00
UTICA	(1805-15; 23; PAID; Red, Black)	15.00
UTICA, NY	(MDD at bottom) (1816-17; 28; Red)	20.00
Same	(1817-19; 27; PAID; Black)	15.00
UTICA/N.Y.	(1818-29; O-28x21; PAID; Red)	15.00

It is sometimes desirable to deacidify old stampless covers to prolong their life.

NEW YORK

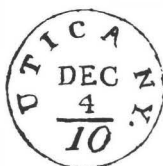
Town Postmark Dates Seen Size Color Value



UTICA N.Y. (1820-24; DC-30; PAID; Black) 15.00
 UTICA N.Y. (dash at bottom) (1825-29; O-30x29; Black, Red) 15.00
 Same (FREE & PAID [fancy boxes]; Red, Black) 20.00
 Same (diamonds) (1831; DO-29x23; FREE [fancy box]; Black) 15.00



Same (diamonds) (1829-33; DO-31x23; PAID [ribbon]; FREE; Red, Black, Orange) 10.00
 UTICA N.Y. (1830-49; 30; PAID; Red, Blue) 5.00
 UTICA N.Y. (diamonds) (1834-45; DO-31x23.5; PAID [fancy ribbon]; FREE; Red, Orange, Blue) 10.00
 Same (diamonds) (1845-52; DO-31x23.5; FREE, 5, V[C], 10, X[C]; PAID [fancy ribbon]; V[DC]; Red, Blue, Black, Orange) 10.00
 Same (1845-47; 2; Blue) 75.00
 Same (1843-45; FREE [F]; Blue) 15.00
 Same (1845-53; PAID [blue]; Black) 15.00
 UTICA N.Y. /2 CENTS (1849; 30; Blue) 50.00



Same N.Y. /3, 5, /10 (1850-56; 33; PAID [ribbon]; Red, Black, Blue) 7.00
 (no town mark) (1852-53; ADVERTISED 1 CT [SL-59x7]; Black) 75.00
 Same N.Y. (1850's; 33; Black) 10.00
 Same (1864; DC-30; YD; FREE [scroll]; Black) 12.00
 VALATIE/N.Y. (1843-54; 30; PAID, 3; Black, Red) 15.00
 Same (1855-56; 32; PAID/3[C]; Black) 15.00
 VAN BUREN HARBOR N.Y. (1844-45; SL-46x3; Black) 150.00
 VARNA/N.Y. (1850's; 30; PAID/3[C]; PAID, FREE; Red, Blue) 20.00
 VERNAL N.Y. (1835; SL-25x3; Black) 90.00
 VERNON N.Y. (1829; SL-34x3; MDD; FREE; Black) 90.00
 Same NY (1830-31; SL-31x3; MDD; Red) 90.00
 Same N.Y. (1830; SL-33x2.5; YMDD; Black) 125.00
 VERNON/N.Y. (1832-46; 30; PAID, FREE; Red, Black) 10.00
 Same (1831-44; PAID, 6, 10, 12-1/2, 18-3/4 [attached rates]; Red, Black) 30.00
 Same (1834; PAID, 50 [attached rate]; Red) Quadruple rate 75.00
 Same (1839-52; 30; PAID/V[C]; PAID/3[C]; FREE; Blue, Black) 12.00
 VERNON CENTRE/N.Y. (1843-50's; 32; PAID; Black) 20.00

VERONA, N.Y. DEC. 24.

VERONA N.Y. (1829-30; SL-32x3; MDD; PAID; Red, Black) 85.00
 Same (1830; SL-30x3; MDD; Red, Black) 75.00
 VERONA/N.Y. (1832-49; 30; 10[C]; Black) 12.00
 Same (1852; 33; PAID/3[C]; FREE; Red, Blue) 15.00
 VERONA MILLS/N.Y. (1852; 29; PAID/3[C]; Red) 15.00
 VERSAILLES/NEW YORK (1847; --; Black) 25.00
 Same N.Y. (1852; 32; PAID/3[C]; Black) 15.00
 VESPER/N.Y. (1853; 29; PAID/3[C]; Black) 15.00
 VICTOR/NEW YORK (1832; 30; 6 [attached rate]; Red) 25.00
 Same N.Y. (1831-56; 30; PAID, 3, 5, 10, FREE; Red, Blue, Black) 10.00
 Same (1852; large 3; PAID [in ribbon]; Blue, Black) 20.00
 Same (—; colorless PAID [oval]; Black) 20.00
 VICTORY/N.Y. (1850-51; DLC-33; PAID, 5[C]; Black) 65.00
 VICTORY MILLS/N.Y. (1850-54; DC-32.5; PAID/3[C]; Black) 25.00
 VIRGIL/N.Y. (1850's; 32; PAID, 5[C]; PAID/3[C]; Red) 20.00
 WADDINGTON/N.Y. (1835-50; 30; 5[C], 10[C]; PAID, FREE; Red, Blue, Black) 10.00

Town Postmark Dates Seen Size Color Value

Same (1850-51; 5, 5[C], 10[C]; PAID, FREE; Green) 15.00
 WADHAMS MILLS/N.Y. (1853; 31; PAID/3[C]; Red, Black) 20.00
 WALDEN/N.Y. (1842; 26; PAID; Red) 15.00
 Same (1854-58; 32; PAID, 3; Red, Purple, Black) 15.00
 WALES CENTER N.Y. (1844; SL-36x2; Black) 125.00
 WALES CENTER/N.Y. (1853; 29; PAID/3[C]; Blue, Black) 15.00
 WALTON/N.Y. (1850's; 32; PAID, 5, 3; Red, Black) 15.00
 WALWORTH/N.Y. (1842-43; O-31x20; Blue, Black) 35.00
 Walworth, N.Y. (1844; SL-29x4; Black) 100.00
 WALWORTH/N.Y. (1849; O-28x21; V[C]; Blue) 35.00
 WAMPSVILLE/=N.Y. = (1850-51; 28; PAID, 3, 5; Red) 25.00
 Same N.Y. (1857; 31; Blue) 15.00
 WAPPINGERS/N.Y. (1840's; 31; 5; Black) 15.00
 Same (1847; 5; Green) 30.00
 WAP CR. N.Y. (1818; SL; --; --) 250.00
 W. CREEK, N.Y. (Wappingers Creek) (1823-24; SL-29x3; MD below; Red) 100.00
 WAPPINGERS CREEK D. Co. (1840; 31; Red) 100.00
 WAPPINGERS CREEK/N.Y. (1840-45; 30; PAID, FREE; Red) 15.00
 WAPPINGERS FALLS/N.Y. (1850-55; 32; PAID, 5, 10, 3; Red, Black) 25.00

Wardsbridge, March 93

W, dsb. dge Au. 19

Wardsbridge, (1814-15; SL-32x4; MDD below; Red, Black) 250.00
 W, dsb. dge (1815; SL-36x5; MDD below; Red) 300.00
 WARDSBRIDGE (italics) (1814-15; SL-24x2; MDD below; PAID; Red, Black) 250.00
 WARNERSVILLE/N.Y. (1851-52; 31-32; PAID/3[C]; PAID, 5 [15mm]; Blue, Black) 15.00
 WARREN N.Y. (1839-40; 29; Blue, Black) 15.00
 WARRENSBURGH/N.Y. (1840-53; 34; PAID, 5; FREE; Red, Blue, Black) 15.00
 WARRENSBURGH N.Y. (1847-49; SL-39x2; MD; PAID; Red) 100.00
 WARSAW/N.Y. (1833-41; 29; PAID, FREE; Red, Black) 10.00
 Same (1839; 25 [attached rate]; Black) 35.00
 Same N.Y. (1841-50's; 31; PAID, 5, V, X; PAID/3[C]; Blue, Black, Orange) 10.00
 Same (1841-44; PAID; Green) 20.00
 Same (1844; PAID [ribbon]; Red) 15.00
 Same (1853; PAID, 3 [fancy]; Black) 15.00




WARWICK/N.Y. (1827; arc 32x27; Blue) 200.00
 WARWICK/N.Y. (incomplete DC lower half) (1841; 30; PAID; Blue) 25.00
 WARWICK/N.Y. (1841-50's; 29; 5; PAID, 3[C]; Blue, Black) 10.00
 Same (1850; arc 42x38; 5; Blue) 40.00
 Same ("N.Y." in ms) (1850's; arc 28x15; PAID, 5, 3; Blue) 40.00
 WARWICK N.Y. (1852; SL-24x2; PAID, 3; Blue) 100.00
 WASHINGTON. (1830; SL-32x3; Black) 100.00
 WASHINGTON/N.Y. (1835-43; 28; Black) 50.00
 WASHINGTON HEIGHTS/N.Y. (1850) See New York City 35.00
 WASHINGTON HOLLOW/N.Y. (1840-43; --; NOR; Red, Black) 30.00
 WASHINGTON HOLLOW/N.Y. (1843; 0--; NOR; Red) 50.00
 Same (1850's; 36; Black) 15.00
 WASHINGTON MILLS. (1852-53; 30; PAID; Black) 20.00
 Waterford, (1810; SL-20x5; MDD; Black) 125.00
 WATERFORD (ornaments) (1810; 25; Black) 40.00
 Same (no ornaments) (1818-22; 30; PAID, FREE; Red, Orange) 25.00
 Same (1826-30) 10.00



Same/NY (1831-32; 30; Orange) 10.00
 Same (1833-48; 30; PAID, 5, X, V [dotted C]; Red, Blue, Orange, Black) 10.00
 Same (1842; 30; PAID; Green) 15.00
 Same (1835-40; PAID; Violet) 15.00

NEW YORK

Town	Postmark	Dates Seen	Size	Color	Value
	Same(1841-55;30;X,PAID,FREE;Red,Blue,Orange)				8.00
	Same(1845-55;30;10[18x20];Brown,Orange)				25.00
WATERLOO/N.Y.	(1832-35;27;Red,Black)				15.00
	Same(1836-50;30;PAID,5,V[C],10,10[C];Red,Blue,Black)				10.00
	Same(1848;V[dotted C];PAID;Blue)				15.00
	Same(1849;large 2;Red)				60.00
	Same(1852;32;5,PAID/3[C];FREE;Black)				10.00



WATERTOWN/N.Y.*	(1810-19;27,NOR;FREE;Red,Black)	25.00
WATERTOWN/N.Y.	(italics)(1820-25;arc 25x25;Red,Brown)	60.00
Same("N.Y."normal)	(1822-24;arc 24x24;Red,Brown)	75.00



WATERTOWN/N.Y.	(1824-30;dotted C-31,negative 3mm "N.Y."in 12mm segment;PAID,FREE;Red)	30.00
	Same(1830-35;dotted C-31,negative 5mm "N.Y." in 12mm segment;PAID,FREE;Red)	35.00
WATERTOWN/N.Y.	(1833-50;30;PAID,5,10,FREE;Red,Blue,Black)	5.00
	Same(1848;28;Blue)	8.00
	Same/N.Y.(1849;34,NOR;5,10[hollow numbers];Blue)	20.00
	Same N.Y.(1849;33,NOR;Blue)	25.00
WATERTOWN N.Y.	(1849;SL-42x3;10;Blue)	85.00
WATER TOWN/N.Y.	(1850-55;33;PAID,5,3;Red,Blue,Black)	6.00
	Same(1850's;PAID,large 5{octagon};Blue)	15.00
	Same(1851-53;fancy PAID/III[C];Red,Blue,Black)	60.00
WATERVILLE/N.Y.	(1833-51;30;5[C];PAID,5;Red,Blue,Black)	15.00
	Same(1846-51;PAID,5;Green)	20.00
	Same(1851-54;31;PAID/3[C];Red,Blue,Black)	15.00
	Same(1851;31;PAID/3[30mm C];Orange)	20.00
WATERVILLE ONEIDA CO./N.Y.	(1832;26;Black)	125.00
WATERVLIET N.Y.	(1822;SL;--)	75.00
WATERVLIET/N.Y.	(1822-23;O-25x20,NOR;Dark Olive,Black)	70.00
WATERVLIET N.Y.	(1828;arc 31x30;Black)	70.00



WATERVLIET/N.Y.	(1834-46;30;PAID,V,FREE;Red,Blue,Black)	15.00
	Same(1839;Green)	20.00
WATKINS/N.Y.	(1852;30;5,PAID/3[C];Black)	20.00
	Same(1852;32;PAID;Black)	20.00
WATSON/N.Y.	(1850's;25;Black)	20.00
WAVERLY/N.Y.	(1852-54;32;5,PAID/3[C];Blue,Black)	15.00
WAYLAND DEPOT/N.Y.	(1850's;25;PAID;Black)	20.00
	Same(1850's;32;PAID/3[C];Black)	10.00
WEBSTER/N.Y.	(1852-55;32;PAID,3;Blue,Black)	10.00
	Same(Green)	20.00
WEEDSPORT/N.Y.	(1830-41;30;PAID,5,FREE;Blue,Black)	8.00
	Same("N.Y."fancy)(1835-54;30;PAID,5,FREE,3;Blue,Black)	8.00
	Same(Green)	15.00
	Same(1854-55;31;PAID/3[C];Blue,Black)	10.00
WELLSBOROUGH/N.Y.	(1855;31;PAID/3[C];Red)	15.00
WELLSBURGH/N.Y.	(1851;40,NOR;PAID,3;Blue)	40.00
WELLSVILLE/N.Y.	(1853-54;32;5,V,10,PAID/3[C];Blue,Black)	15.00
WEST BLOOMFIELD/N.Y.	(1816;33;Black)	25.00
	Same(1831-34;30;Black)	20.00
	Same("Y"invverted)(1838;30;Black)	20.00

WEST BLOOMFIELD.N.Y.

WEST BLOOMFIELD.N.Y.	(1839-46;SL-59x3;Red,Black)	70.00
----------------------	-----------------------------	-------

Town	Postmark	Dates Seen	Size	Color	Value
WEST BLOOMFIELD/x N.Y.	x(1843;31.5;Red)				25.00
	Same("N.Y."fancy)(1841-50's;30;PAID/3[C];Red,Blue)				10.00
WEST BROOKFIELD/N.Y.	(1850's;29;PAID 3;Blue)				10.00
WEST BROOK VILLE/NY	("NY" fancy)(1820;24;Brownish)				100.00
WESTBROOK VILLE/NY	(1822;24,NOR;Black)				40.00
WEST CAMP/N.Y.	(1836-41;31;PAID;Blue)				30.00
	Same(1840;Green)				45.00
WEST CHAZY/N.Y.	(1850's;30;PAID/3[C];Red)				15.00
WEST CHESTER/N.Y.	(1825-48;30;PAID,5;Blue,Black)				20.00
WESTCHESTER/N.Y.	(1840's-52;30;PAID;Black)				20.00
	Same(1848;5[shaded];Black)				35.00
WEST CONSTABLE/N.Y.	(1854-55;31;Black)				15.00
WEST DAY/N.Y.	(1850's;stencil dotted C-31;-)				150.00

WEST DRESDEN.N.Y.

WEST DRESDEN.N.Y.	(1830;SL-54x3;Black)	250.00
WEST DRESDEN/N.Y.	(1847-55;28;PAID,5,PAID/3[C];Red,Black)	15.00
	Same/N.Y.(1850's;30;PAID/3[C];Black)	15.00
WEST DRYDEN/N.Y.	-(1852;28;PAID/3[C];Red)	20.00
WEST EATON/N.Y.	(1850's;30;PAID 3;Black)	15.00
WEST EDMESTON/N.Y.	(1852;32;PAID,3;Black)	20.00
WESTERN/N.Y.	(letters slanting)(1831-35;29;PAID;Red)	15.00
WESTERN.VILLE/N.Y.	(1834-38;31;Red,Blue,Black)	15.00
WESTERNVILLE.N.Y.	(1840-41;SL-39x2.5;Red)	70.00
WESTERNVILLE/N.Y.	(1840-49;29;PAID,5[C],10;Red,Blue)	10.00
	Same(1842-47;PAID,5[C],10;Green)	20.00
	Same(1850's;32;PAID/3[C];Black)	10.00
WEST FALLS-ERIE Co.N.Y.	-(1852-53;DO-32x23;PAID,PAID[box],3,5;Blue-Green,Black)	125.00
WEST FARMS/N.Y.	(1830-49;30;PAID,FREE;Red,Blue)	15.00
	Same(1850's;33;PAID/3[C];Red,Black)	15.00



WESTFIELD/N.Y.	(1826-31;arc 28x22;Red,Black)	50.00
WESTFIELD/N.Y.	("N.Y."fancy)(1834-49;30;PAID,5;Red,Black)	15.00
	Same(1850-54;34;PAID,5,10,PAID/3[C];Red,Blue,Black)	15.00
WESTFORD/N.Y.	(1850;30;Black)	30.00
WEST GALWAY/N.Y.	(1850-51;30;5,10,PAID,FREE;Red)	15.00
	Same(1856;29;Black)	20.00
WEST HARTFORD/N.Y.	(1853;30;FREE;Blue)	15.00
WEST HEBRON/N.Y.	(1851;30;Red)	25.00
WEST HENRIETTA/N.Y.	(1852-54;31;PAID/3[C];Black)	15.00
WEST LODI/N.Y.	(1830-31;DO-31x21;Red,Black)	60.00



WEST-MENDON.N.Y.	(1827;arc 30x13;Blue)	100.00
WEST MENDON/N.Y.	(1831-35;30;Black)	20.00
	Same("N.Y."fancy)(1835-37;30;Black)	20.00
WEST MILTON/N.Y.	(1852;30;Black)	15.00
WESTMORELAND,N.Y.	(1822;SL-39x2,MDD;Black)	100.00
WESTMORELAND/N.Y.	(1832-55;30;FREE,PAID/3,PAID;Red,Black)	15.00
WEST PITCHER/N.Y.	(1842;33;Red)	15.00
WEST-POINT*	(1818;28.5;Black)	30.00
WEST POINT	(1820-28;28;PAID,FREE;Red)	20.00
	Same N.Y.(1822-25;28;Black)	15.00



	Same A(1829;29;PAID,FREE;Red)	25.00
	Same A(1829-32;28,NOR[outer rim worn away];PAID,FREE;Red)	25.00
WEST-POINT/N.Y.	(1830-48;31;PAID,5,5[box],10;Red)	12.00
WEST POINT/N.Y.	(1847-60;33;PAID,5,10,FREE;Red,Black,Orange)	12.00
	Same N.Y./10(1850's;33;Orange)	20.00
	Same N.Y./3(1854-56;33;PAID;Red,Black)	15.00

NEW YORK

Town	Postmark	Dates Seen	Size	Color	Value
WESTPORT, N.Y.	(1830-40; SL-30.5x2.5, MD; PAID; Black)				70.00
	Same(1832-38; SL-28x2, MD; PAID; Red, Black)				60.00

Westport, N. Y.

Westport, N.Y.	(1833-40; SL-30x2.5; Paid; Red, Blue, Black)				85.00
WESTPORT/N.Y.	(1846-50's; 32; PAID, 5[C], PAID/3[C], FREE; Red, Black)				10.00
	Same(PAID, 6; Black)				20.00
WEST POTSDAM/N.Y.	(small letters)(1845-51; 27; PAID, 5[C]; Red, Black)				25.00
	Same(larger letters)(1850's; 29; PAID, 5, 10; PAID/3[C]; Red, Blue)				15.00
	Same(1851; Green)				20.00
WEST TROY.	(1847-48; SL-22.5x2, MD below; V; Red)				75.00
WEST TROY/N.Y.	(1847-53; 31; PAID, 3; FREE; Red, Black)				15.00
	Same N.Y./5(1847-50's; 31; Red, Black)				15.00
	Same/N.Y. (1852-54; 32; 5; PAID, 3; Black)				15.00
WEST WINFIELD/N.Y.	(1850's; 33; PAID/3[arc]; Black)				15.00
WETHERSFIELD SPA N.Y.	(1842-46; 26; Black)				75.00
WHALLONSBURGH/N.Y.	(1847-50; 35; FREE; Black)				20.00
	Same(1852; 31; PAID, 3; FREE; Black)				25.00
WHEATVILLE/N.Y.	(1854; 31; Red)				25.00
WHITE CREEK/N.Y.	(1821; 24; Black)				40.00

WHITEHALL
APR 0 NY

WHITEHALL
AUG 2 NY

WHITEHALL/NY	(1816; SL-24x8, MDD; FREE; Red)				135.00
	Same(1816-30; SL-31x9.5, MDD before "N.Y."; FREE; Red)				50.00
	Same(1823-27; box 31-32x11, MD before "N.Y."; PAID, FREE; Red)				50.00
	Same(1827-33; 2 SL-31x12, MDD before "N.Y."; PAID; Red, Orange)				50.00
WHITE HALL/N.Y.	("N.Y." fancy)(1834-53; 30; PAID, 3, 5, 10, FREE, PAID/3[arc]; Blue, Orange, Black)				10.00
	Same(1854-56; 33; PAID, 3, PAID/3[arc]; Red)				15.00
WHITE LAKE/N.Y.	(1852-54; 30; PAID/3[C]; Black)				25.00
White Plains, N.Y.	(1818; SL--; --)				150.00
WHITE-PLAINS/N.Y.	(1835-44; 31; PAID, FREE; Red)				10.00
	Same("N.Y." fancy)(1835-45; PAID, 6, 12-1/2, 18-3/4, 25, FREE; Red, Black)				20.00
WHITE PLAINS/N.Y.	(1846-55; 31; PAID, 5, 10, PAID/3[C]; Red, Claret, Brown, Blue, Black)				10.00

WHITESBORO
SEP
N. Y.

WHITESBORO/N.Y.	(1821-29; 30; PAID[box]; FREE; Red, Black)				20.00
WHITESTONE/N.Y.	(1850's; 31; PAID; Black)				20.00
WHITESTOWN/N.Y.	(1804; 28, NOR; PAID, FREE; Purplish)				40.00
	Same./N.Y. (1820's; DC--; Red)				50.00
	Same./N.Y. (1829-30; 29, NOR; PAID, FREE; Purple)				25.00
	Same./N.Y. (1830; 31-32, NOR; FREE; Purple)				25.00
	Same(1831-39; 30; PAID; Red, Black)				8.00
	Same(1831-34; PAID, 6, 12-1/2, 18-3/4, 25, FREE, [attached rates]; Black)				30.00
	Same("N.Y." fancy)(1837-51; 29; PAID, 3, 5, FREE; Red, Blue, Orange)				10.00
	Same(1845; 2; Red)				50.00
	Same(1854-55; 31-32; PAID/3[C]; Blue)				10.00
WHITNEY'S POINT/N.Y.	(1855; 31; PAID/3[C]; Blue-green)				20.00
WHITNEY'S-POINT-/N.Y.	-(1855-56; 35; PAID, 3; Black)				20.00
WILLETT/N.Y.	(1853; 29; 5[C]; Black)				25.00
WILLIAMSBURG/N.Y.	(1844-54; 29; PAID, 3, 5, 10, X, FREE; Red)				15.00
	Same(Green)				20.00
WILLIAMSBURG/N.Y.	(1846-56; 32; PAID, 3, PAID/3[arc], 5[C]; Red, Black)				15.00
WMSBURGH/N-Y	(1850's; SL-38x13; Black)				100.00
WILLIAMSTOWN/N.Y.	(1852-54; 30; PAID/3[C]; Red, Black)				15.00
	Same(1850's; 36; PAID/3[C]; Black)				15.00
WILLIAMSVILLE/N.Y.	(1851; 33; PAID; Black)				15.00
WILLINK/N.Y.	("N.Y." fancy)(1836-49; 31; PAID, 5, 10; Red, Blue, Black)				20.00
WILSBOROUGH/N.Y.	(1854-55; 30; PAID/3[C]; Red, Black)				15.00
WILSON'S/N.Y.	(1851-53; 32; PAID; Blue, Black)				30.00
WILTON/N.Y.	(1842-48; 28-29; Red, Orange)				15.00

Town	Postmark	Dates Seen	Size	Color	Value
WILTON N.Y.	(1850; SL-30x3; Red)				100.00
WINDHAM CENTRE/N.Y.	(1847; 30; PAID, 3, 5; Red, Black)				15.00
	Same NY(1853; DLC-32; PAID/3[C]; Black)				25.00
WINDSOR/N.Y.	(1849-55; 34; PAID, 5; Red, Blue, Black)				20.00
WOLCOTT/N.Y.	(1839-49; 30; PAID; Red, Blue, Orange)				15.00
WOODHULL/N.Y.	(1852-53; 29, 5; PAID/3[C]; Blue, Black)				15.00
WORCESTER/N.Y.	(1829; arc 25x15; Red)				100.00

WORCESTER
N. Y.

WORCESTER/N.Y.	(1839-40; stencil C-30; Black)				100.00
WORCESTER/N.Y.	(1850-53; --; PAID, 3, 5, 10; Red, Black)				15.00

WRIGHT'S CORNERS
3
DEC
N. Y.

WRIGHT'S CORNERS/N.Y.	(1855; 29; PAID/3[C]; Black)				25.00
WURTSBOROUGH/N.Y.	(1851; 35; PAID, 5; Red, Black)				15.00
WYOMING/N.YORK	(1832-45; 30; Black)				15.00
	Same/N.Y. (1845-55; 33; PAID, PAID/3[C]; Red, Black)				15.00
	Same(1850; Green)				20.00
YAPHANK/N.Y.	(1848-54; 32; Red)				40.00
YAPHANK/N.Y.	(1854; arc 27x25; PAID; Red)				65.00
Yates N.Y.	(1842-43; SL-23x2; Black)				100.00
YATES N.Y.	(1843; SL-23x3, MD; Black)				100.00
YATES/N.Y.	(1845-48; 30; Red)				15.00

YONKERS N. Y.
June 28

YONKERS N.Y.	("N.Y." small)(1819-20; arc 38x11; Black)				135.00
	Same N.Y. (1823-26; arc 35x11; Black)				100.00
YONKERS/N.Y.	(1839-51; O-44x30; Brown-Black)				70.00
YONKERS/N.Y.	(1845-52; 30; PAID, 3, 5, FREE; Red, Black)				25.00
	Same(1851-52; 33; PAID/3[C]; Red)				25.00
YORK /NEW YORK.	(1831-32; 30, 10, FREE[attached]; Black)				60.00
	Same NEW YORK(1833; 30, 25[attached rate]; Black)				40.00
	Same/N.Y. (1837-51; 30; PAID; Red, Black)				15.00
YORKVILLE/N.Y.	(1852) See New York City section				30.00
YOUNGSTOWN/N.Y.	(1825; 27; Black)				25.00
	Same(1831-50's; 28; PAID, 5, 10; Red, Black)				15.00

NEW YORK CITY

DUTCH COLONIAL PERIOD

1609 - 1664

Dutch settlers began building New Amsterdam (New York City) in 1625. The population grew from 200 colonists in 30 houses at the end of 1626 to 1000 inhabitants living in 120 houses in 1656.

Possibly America's oldest surviving trans-Atlantic letter is one from the Rev. Jonas Michaelius. It is datelined "Manhates in Nieuw Nederlandt 8 Aug. 1628", and is directed to Hoorn, Netherlands.

In 1652 the West India Company informed Peter Stuyvesant that in its Amsterdam main office a mailbox had been placed for the convenience of those correspondents who had letters to be dispatched for the New World. These letters would be sent out by the first vessel sailing to this destination, and the company urged "that the same may be done in New Netherland and that the letters put into a bag for greater security be sent to us, to be delivered upon arrival".

Read the contents of your covers. Historical contents may be of greater value than the postal markings.

Town Postmark Dates Seen Size Color Value

BRITISH COLONIAL PERIOD

1664 - 1775

**NEW
YORK**

NEW/YORK(E)(Dec.1710;SL-21x11;Black) 35000.00
(L)(June 1712) 35000.00

This is probably earliest known handstamp marking used in the United States. The early (E) and late (L) dates given for this marking are not based on the dates of the letters in the subject covers, but on the dates of the Bristol Packet sailings which carried existing covers. The letters are dated as much as three months prior to their being placed aboard the packet boats. If this marking was applied in London its date of application would be much later than the New York sailing date.

The above marking had its origin in the War of the Spanish Succession (1702-13), a conflict which so disrupted normal ship passage between North America and Great Britain that the English government, at the urging of merchants and to serve its own needs, established packet ship mail service to speed communications. The plan, submitted by William Warren, was adopted in 1709. It called for service between the English harbor town of Bristol and New York City. For the first time postage rates were fixed for the overseas mail traffic (1 shilling for single letters, 2 shillings for double letters and 4 shillings per ounce for packets of greater weight).

The service began in late September 1710. John Hamilton, the postmaster for North America, placed an advertisement in "The Boston News Letter" announcing the intended departure date of the packet for Bristol and enjoined those interested to forward their mail to New York to meet the deadline. Evidence that many of the colonies took advantage of the service is the fact that two of the letters with the above postmark are datelined Philadelphia, one with the notation "post pd to Nyk". In 1711 Hamilton proclaimed in "The Boston News Letter" that "a packet will be ready to sail the last of every month for New York (Wind and Weather permitting)".

1712 was the last year for this service. With the ending of the war in mid 1712 and the increased sailings of merchant ships there was little need for a packet service as letters could now be sent by the first ship available. Packet service between England and North America was not revived until 1755 when the Falmouth packets were established during the Seven Years War.

The above marking was apparently required on outgoing Bristol Packet letters by the British Post Office to designate the point of origin, just as they had required similar devices (such as the BARBA/DOES marking) be used on contemporary West Indies packet service run by Edmund Dummer. The Dummer markings were made of metal and the deep impressions made by the NEW/YORK marking indicates it also was made of metal.

The one question which remains unanswered is whether the NEW/YORK marking was applied by packet agents at the point of origin, or by employees of the British General Post Office in London (where bundles of packet mail received at port cities were undone and the letters sorted for distribution in England). The question remains unanswered for although British postal records show that metal postal markings were, in 1705, sent to the deputy postmasters of Jamaica, Barbadoes, Antigua, St. Christopher, Montserrat and Nevis, no record can be found for the shipment of a New York marking. If the New York marking was employed by a packet agent in New York, it seems strange that it was not turned over to the New York postmaster when the line was discontinued in 1713.

For further information on this rare marking see John J. McCusker's article, "New York City and the Bristol Packet: a Chapter in 18th Century Postal History" in the "Postal History Journal", vol. 13, no. 2.

post pd to Nyk(E)(Sept.30 - Dec.1710;Ms;Black)* ---
(L)(June 1713;Ms;10d[ms];Black)* ---
post pd to Nyk 20d pr Her Majtie Shipp Lowestoff* ---
(Dec.1711;Ms;Black) ---

*The above manuscript markings are found on the covers bearing the NEW/YORK Bristol packet handstamped marking listed above.

ny

NY(early 1711;Ms;Black) 5000.00

Town Postmark Dates Seen Size Color Value

paid via N York 10^d

paid via N York(E)(Jan.25,1719;Ms."paid via N York 10d."; Black) 3500.00
(L)(April 10,1720) 3500.00

ny

NY("N"rounded)(E)(late 1726;Ms;Black) 3500.00
(L)(Nov.3,1755) 1500.00
NY Sh:(July 3,1729;Ms;Black) See Maritime Mail ---

Nyk paid to Bos:

NY(with"Paid to Bos.")(E)(Feb.18,1733;Ms;Black) 1500.00
(L)(Dec.4,1736) 1000.00

Ny 2

NY("N"pointed)(Nov.21,1755;Ms;Brown) 1500.00

nyork

NYork(June 1757;Ms;Black) 1500.00

**NEW
YORK**

Type A

NEW/YORK(E)(March 15,1756;SL-26x12.5;Black) 1500.00
This marking differs slightly from the 1710 handstamp.
(L)(Nov.22,1756) 1400.00
(E)(June 28,1757;Brownish-red) 1200.00
(L)(April 1,1760;CD) 1000.00

**NEW
YORK**

Type A1.(Used front and back)

Type A1 is similar to Type A but upper left point of "N" and lower right leg of "K" are both shorter. Type A1 may be a worn impression of Type A.

NEW/YORK(E)(March 18,1759;SL-24x12;Brown-red) ... 1200.00
(L)(Oct.6,1762) 1000.00
(E)(July 12,1764;Magenta) 1000.00
(L)(April 14,1769) 1000.00
(E)(Sept.19,1761;Black) 1000.00
(L)(Sept.2,1771) 1000.00
(E)(April 9,1765;CD;Brownish-red) 1000.00
(L)(Sept.19,1769) 1000.00

ny

NY(E)(late 1761;Ms;Black) 1000.00
(L)(Dec.23,1772) 750.00
Used on front of cover with Type A1 handstamp on reverse

NEW YORK

Town Postmark Dates Seen Size Color Value

NEW YORK

Type B(backstamp)

NEW YORK(E)(July 10, 1770; SL-27.5x13; CD; Black) 750.00
 (L)(June 3, 1773) 650.00

NEW-YORK

Type C(backstamp)

NEW-YORK(E)(July 24, 1773; SL-40x5; CD; Black) 600.00
 (L)(Feb. 1, 1775) 500.00
 N*YORK(Feb. 6, 1775; SL-28x4.5; Red) ---

N YORK Δ P: 19

Type D(backstamp)

This postmark was used well into the Revolution.

N YORK(E)(Feb. 2, 1775; SL-27x4.5; CD; FREE; Red) 500.00
 (L)(Dec. 13, 1775) 450.00
 Same(E)(Feb. 20, ---; SL-27x4.5; MDD; Red) 400.00
 (L)(May 10, 1775) 400.00

The British New York City post office was transferred to a warship in the harbor and was finally closed Dec. 25, 1775.

BRITISH OCCUPATION POSTMARKS

New York City was occupied by the British from Sept. 15, 1776 to Nov. 25, 1783.

NY(Aug. 13, 1783; Ms; Black) 1000.00

N.Y. PROVISIONAL CONGRESS

Ebenezer Hazard was appointed Provincial Postmaster by New York Provincial Congress on May 3, 1775.

Free Eben Hazard(no townmark)(May 22, 1775; Ms; --) datelined Middletown Ct. ---

AMERICAN CONGRESS AND CONFEDERATION POSTMARKS

Free Eben Hazard Const. P.M.N.York(E)(June 6, 1775; Ms; Black) ---
 (L)(June 10, 1775) ---
 Free Eben Hazard C.P.M.N.Y.(July 12, 1775; Ms; Black) ---

N.Y.

N.Y.(E)(July 22, 1775; Ms; Black) 500.00
 (L)(Aug. 12, 1776) 400.00

Type E(backstamp)

N*YORK*OC:9

N*YORK*(E)(Aug. 7, 1775; SL-34x4.5; MDD; Greenish-blue) 650.00
 (L)(May 20, 1776)(day large) 550.00
 Same(May 20, 1775)(day large) 550.00
 Same(Sept. 4, 1775; Greenish-blue)(day small) 550.00
 Same(Nov. 3, 1775; Greenish-blue)(day small) 550.00

N:YORK*JUNE•17

Type F(backstamp)

N:YORK*(E)(Feb. 1, 1776; SL-30.5x5; MDD; Greenish-blue) 550.00
 (L)(June 27, 1776) 500.00

Town Postmark Dates Seen Size Color Value

New York for 2

N York(March 1, 1776; Ms; Black) 450.00

New-York, Jul 1

Type F1(backstamp)

New-York(July 1, 1776; SL-32x4.5; MDD; Blue-green) 650.00

N*York,

Type F2(backstamp)

N*York(July 15, 1776; SL-24x4.5; MDD; FREE; Blue-green) 450.00

N.Y*Mar:3

Type G

N.Y.*(E)(Feb. 26, 1784; SL-15x4.5; MDD; FREE; Black) 350.00
 (L)(April 29, 1784) 300.00

N-York*Jun. 20

Type H

N-York*(E)(May 27, 1784; SL-25x4.5; MDD; Black) 250.00
 (L)(Dec. 1, 1784) 200.00

N-York, Oct 3.

Type I

N-York.(E)(Feb. 22, 1785; SL-24x4.5; MDD; FREE; Black) 200.00
 (L)(May 17, 1786) 150.00

N*York. Aug. 19

Type I-a

N*York.(E)(Aug. 17, 1785; SL-24x4.5; MDD; Black) 150.00
 (L)(March 19, 1786) 125.00

N-York. Feb; 12.

Type J

N-York.(E)(Jan. 12, 1786; SL-22x4.5; MDD; FREE; Black) 150.00
 (L)(Dec. 6, 1786) 125.00

N.YORK*Ap·il 11

Type K

N.YORK*(E)(Sept. 6, 1786; SL-29x4.5; MDD; FREE; Black) 150.00
 (L)(Sept. 28, 1787) 125.00

NEW YORK

Town Postmark Dates Seen Size Color Value

N-YORK Feb 5.

Type K1

N-YORK(E)(July 2, 1786;SL-26x4.5,MDD;FREE;Black) . . . 150.00
(L)(July 2, 1788) . . . 125.00

New York

New York(June 3, 1787;Ms;Black) . . . 125.00

NYork

N York(June 19, 1788;Ms;Black) . . . 125.00

NEW.YORK Apr 15

Type L

NEW.YORK(E)(Jan.26, 1788;SL-38x5,MDD;Black) . . . 125.00
(L)(July 2, 1788) . . . 100.00
NEW YORK.(April 2, 1788;SL-38x5,MDD;FREE;Black) . . . 150.00

STATEHOOD PERIOD

Effective Sept.22, 1788

STRAIGHT LINE POSTMARKS

Minor variations exist in most of these types; in length and the use or position of commas, periods and stars. The black color often has a reddish or brownish cast.

NEW York(1789;28x4.5,MDD;Black) . . . 175.00
N-York(1788-89;22x4.5,MDD;FREE;Black) State use . . . 75.00
New*York(late 1789;30x4,MDD;Black) . . . 75.00
New-York(early 1790;30x4,MDD;Black) . . . 75.00
Same(with *) (1790;33x4[including*],MDD;Black) . . . 75.00
N.York(1789-96;22.5x5,MDD;Black) . . . 50.00

NEW-YORK*May*17

NEW-YORK*(1790-91;41x5,MDD;Black) . . . 60.00
Same(1790;Red) . . . 125.00
Same,with.(1790;38x5,MDD;Black) . . . 60.00
N-YORK (1791-93;28x5,MDD;PAID;Black) . . . 50.00
N-York (1792;25x5,MDD;Black) . . . 50.00
N*York (1792-95;23x4.5[22 without.],MDD;Black) . . . 45.00
N*York*(1792-95;25x4.5,MDD;Black) . . . 45.00
N.York,(commas inverted)(1792-95;29x4.5,MDD;Black) . . . 45.00
N.York(1794;22x4.5,MDD;Black) . . . 45.00
N.YORK (1793-96;27x4.5,MDD;Black) . . . 45.00
N.YORK*(1794-97;28x4.5,MDD;Black) . . . 45.00
NY(1794;12x4.5,MDD;Black) . . . 70.00

N * Y * July 8

N*Y*(1794;16-18x4.5,MDD;Black) . . . 60.00
N*Y(1794;12-13x4.5,MDD;Black) . . . 60.00
Same(Nov. 1794;11.5x4;Black) . . . 70.00
N*York(1795-97;21x4.5,MDD;Black) . . . 40.00
N*York*(also".in place of"*) (1795-97;21x4.5,MDD;Black) . . . 40.00
N.York.(1796-97;22x4.5,MDD;PAID,FREE;Black) . . . 40.00
N-YORK(1795-98;25x4.5,MDD;Black) . . . 40.00
N*YORK(1797;25x4.5,MDD;Black) . . . 40.00

Town Postmark Dates Seen Size Color Value

OVAL POSTMARKS



NEW.YORK(1798-1799;fancy oval[clam shell]29x22; Black) . . . 100.00
Same(1800-02;PAID,FREE;Black) . . . 55.00
Same(1798-1802;Red) . . . 100.00
Same(1798-99;Brown,Olive-brown) . . . 125.00
Same(1799;Old English type date;Black) . . . 150.00



NEW-YORK(1802-04;fancy oval[clam shell]29x22;PAID, FREE;Black) . . . 35.00
Same(1802-04;Red) . . . 75.00
Same(1804;SHIP;Red) See Ocean Mail Listing . . . --



NEW-YORK (1802-04;plain oval 27x22.5;PAID,FREE; Red,Orange) . . . 20.00
Same(1802-03;Black) . . . 25.00

CIRCLE POSTMARKS

There are many varieties of New York City circle town markings. Some of these are quite common. Values indicated are for clear strikes on clean covers.

City Name Only

NEW YORK(1804-05;26.5;PAID,FREE;Red) . . . 10.00
NEW-YORK(1804-12;27;PAID;Red) . . . 8.00
NEW.YORK(ornaments above & below date)(1804-15;26; PAID,FREE;Red,Black) . . . 10.00



NEW-YORK(same ornaments)(1810-18;26;FREE;Red) . . . 10.00
Same(small ornaments each side of date,low) (1813-15;26;Red) . . . 7.00
Same(heavy circle)(1813-15;27;Red) . . . 7.00
Same(normal circle)(1815-16;27;Red) . . . 65.00
All reported are war-tax rates . . . 65.00
Same(numerous minor varieties)(1816-34;26-28; PAID,FREE;Red) . . . 5.00
Same(outline letters)(1829-33;DLC-28;FREE;Red) . . . 10.00



Same(wide space for dash,several varieties) (1833-46;29-31;PAID,FREE;Red) . . . 3.00

NEW YORK

Town	Postmark	Dates Seen	Size	Color	Value
	Same(1842;31;Orange)				10.00
	Same(1835-46;27;PAID;Red)				3.00
	NEW-YORK(several varieties)(1846-54;30-31;Red,Black)				3.00
	Same(1847;FREE-Post Office Business[SL-45x2];Black)				50.00
	Same(1850-52;26-27;Red,Black)				3.00
	NEW YORK("NEW"at left,"YORK"at right,no date)				---
	(1851-55;29;Red) See Ocean Mail listing				---
	NEW/circular grid/YORK(1855;30;Black)				---
	See Ocean Mail listing				---

Many of the following listings are outside the normal stampless period which ended when the use of stamps on domestic mail became mandatory on Jan. 1, 1856. Mail accepted without stamps thereafter was limited by definition and many of the reasons for same still exist and are in use to this day.

NEW-YORK(1854-63;30,31,32;Red,Black)	3.00
Same(1856-63;YD;Red,Black)	5.00
Same(1858;YD[inverted];Black)	6.00
Same(1862-63;DC-26;Black)	8.00
Same(1862-63;YD;Black)	8.00
Same(1863;23;Black)	3.00
Same(also without dash)(1863-68;29;YD;Black)	3.00
Same(also without dash)(1868-80;23,24,25;YD;Black)	3.00

PAID and FREE exist with most of the above circles. SHIP is found with most of them. See Ocean Mail listings. STEAMBOAT was used with many between 1823-45. See Inland Waterways listings.

PAID Inside Circle - No Rate

NEW/PAID/YORK/date(1853-60;31;Red,Black)	
Used on Ocean Mail	20.00
NEW-YORK/date/PAID("PAID"offset and diagonal)	
(1852-55;33;PAID[black];Red)	10.00
Same(with printed CIRCULAR.-PAID;Black)	50.00
NEW-YORK/date/PAID("PAID"at bottom)(1850's;31;Red)	15.00
NEW-YORK/month/day/year/PAID(1856-57;32;Red)	
Used with SHIP letters	15.00
NEW-YORK/Paid/month/year(1866;DLC-21;Black)	15.00



NEW-YORK/month/day/year/PAID 1 QUAR.(1868-71;30;Black)	125.00
NEW YORK/month/day/PAID QUARTERLY(1870's;31;Black)	125.00
Same plus/year(1871-72;31;Blue,Black)	30.00

FREE Inside Circle or Attached

FREE(curved over)NEW-YORK(1851-57;32;Red)	8.00
NEW-YORK/FREE("FREE"below date)(1851-57;32;Red)	8.00
Same("FREE"above date)(1856;32;Red,Black)	20.00
NEW-YORK/month/day/year/FREE(1859-61;29;Red-purple,Black)	10.00
Same(no year,"FREE"small,curved)(1860-68;24;Black)	8.00
Same(year date,"FREE"curved)(1862-63;26;Black)	10.00



Same(no year)(1866;DC-26;Black)	10.00
---------------------------------	-------

1¢ Rate Inside Circle

NEW-YORK/PAID 1 Ct.(1851-53;30;Red)	50.00
Same(PAID in Black)	50.00
Same/1 Ct.(1851-56;30;Black)	50.00
Same(PAID in Red)	50.00

Town	Postmark	Dates Seen	Size	Color	Value

Same/PAID 1 CT.("T"high,medium"1")(1853-58;30;Red)	50.00
Same(CIRCULAR,/PAID[C-28,"PAID" in diamond];Black)	75.00
Same("AID"small caps)(1853-58;32;Red)	50.00
Same("1"small)(1855;31;Red)	50.00

2¢ Rate Inside Circle



NEW-YORK/2 Cts.("2"12mm high)(1845-51;33.5;Red)	50.00
Same(PAID;Orange)	50.00
Same("2"14mm high)(1846;Red,Blue)	50.00
Same/PAID 2 Cts.(1851-52;31;Red)	50.00
NEW YORK/2("2"17mm high)(1853-59;31;Black)	50.00

3¢ Rate Inside Circle



NEW-YORK/PAID/3 cts.(1847-53;35;Red)	6.00
Various additional CIRCULAR and PAID markings were applied by bulk mailers.	

Same/PAID 3 Cts.(3 varieties)(1851-54;30;Red)	6.00
Same(1854;5[black];Red) Postage Due Marking	15.00
Same 3 CTS.(larger"P"and"C")(1854-55;32;Red)	4.00
Same(letters"PAID"and"CTS"all same size)	
(1850's;2;Red)	50.00

5¢ Rate in Circle



NEW-YORK/5 PAID("PAID"angled,at right)(1845-47;35;Red)	8.00
Same/5 cts.("cts"curved slightly,numerous varieties)	
(1845-51;29-31;Red,Black)	3.00
Same/PAID 5 cts.(1848-50;35;Red)	10.00
NEW YORK/5 Cts(wide spaced letters,"5 Cts" in SL)	
(1847-51;Red)	6.00
Same(1851;Black)	8.00
NEW-YORK/5 Cts.("5"center bottom,"Cts"right)	
(1851-54;30.5-32;Black)	3.00
Same(1851;Red)	8.00
Same/5 CTS(same as above)(1854-55;31;Black)	20.00

6¢ & 8 Rate in Circle

NEW-YORK/PAID 6 Cts.(1851-55;30;Red)	30.00
NEW-YORK/6 cts.(curved"PAID"below)(1851;30;Red)	40.00
NEW PAID YORK/6(1852-54;32;Red)	
Used on West Coast letters	45.00
NEW YORK/8 cts(1858;35;Black)	125.00

NEW YORK

Town	Postmark	Dates Seen	Size	Color	Value	
		10¢ Rate in Circle (and attached)				
NEW-YORK	10 cts. ("10 cts." curved, four types)	(1845-51; 29-30; Red)			5.00	
	Same (1851; 30; Black)	Used on Ship letter			15.00	
NEW-YORK	5 cts. (12mm "10" struck over "5")	(1845; 29; Red)			12.00	
	Same/10 cts ("10 cts" straight)	(1847-51; 29; Red)			8.00	
	Same/10 cts. ("10 cts." curved, "PAID" below)	(1851-55; 31; Red)			10.00	
NEW YORK	10 (1851; 34; Black)	On West Coast mail			50.00	
NEW-YORK	10 Cts. ("10" center bottom, "Cts. to right")	(1852-57; 31; Black)			4.00	
NEW 10 YORK	(1853-54; 31; Red, Black)	On West Coast mail			25.00	
NEW PAID YORK	10 (1855; 31; Red)	On West Coast mail			25.00	
NEW YORK	10 Cts. ("10 Cts." curved)	(1859-61; 32; YD; Black)			12.00	

Other Rates in Circle

NEW-YORK	20 ("20" at bottom)	(1850-51; 31; Red)			40.00
	Double rate				40.00
	Same (1851; Black)	On West Coast mail			40.00
NEW 20 YORK	(1852; 30; Black)	On West Coast mail			50.00
	Same (-; 32; Red)	On West Coast mail			50.00
NEW-YORK	25 cts. (1852; -; Black)				75.00
NEW-YORK	30 (1850; 34; Red-brown, Black)	Panama mail			75.00
NEW-YORK	40 (1849-51; 34; Black)	On West Coast mail			75.00
	Same/40 cts. ("40 cts." curved)	(1850-51; 31; Red)			75.00



Same (curved "PAID" below) (1850; 31; Red) 125.00

Separate Numeral Handstamps
(No Townmark)

2 (25mm high)	(1860; Black)	Circular use	40.00
2	CENTS (2 SL-12x14)	(1866; Black)	40.00

(With Townmarks)

3 (16mm high)	(1847; PAID; Red)	15.00		
3 (7mm high)	(1857; Black)	8.00		
5 (C-18)	(1846-51; Red)	N. Y. - Phila. Railroad mail	8.00	
5 (12mm high)	(1849-51; Red)	5.00		
5 (C-18)	(1849-63; Black)	Ship mail	5.00	
5 (19mm high)	(1852; Black)	Ship mail	5.00	
5 (14mm high)	(1854; Black)	Ship mail	5.00	
5 (10mm high)	(1860; Black)	Ship mail	5.00	
6 (7mm high)	(1808; Red)	Ship mail	20.00	
6 (11mm high)	(-; Red)	Ship mail	20.00	
6 (C-14, 15)	(1818-31; Red)	Ship mail	20.00	
6 (C-21, 22)	(1849-56; PAID; Red, Black)	Ship, double circular rate	20.00	
7 (C-12)	(1846-47; Red)	Ship mail	35.00	
7 (27mm high)	(1846; Red)	Ship mail	35.00	
7 (14mm high)	(1852; Black)	Ship mail	35.00	
10 (C-19)	(1848-51; Red)	N. Y. - Phila. Railroad mail	6.00	
	Same (1848-57; Black)	Ship mail	15.00	
PAID/10 (2 SL-15x11)	(1856; Black)	Cuban mail	20.00	
12 (26mm high)	(1846; Red)	Ship mail	20.00	
12 (14mm high)	(1865; Black)	Ship mail	20.00	
Due/12 (2 SL-19x22)	(1860's; Black)	Ship mail	40.00	
12 (10mm high)	(1869; Black)	Ship mail	20.00	
12 1/2 (18mm high)	(1848-49; Red)	Cuban mail	35.00	
12 1/2 (C-18)	(1849-50; Red, Black)	Cuban mail	35.00	
15 (11mm high)	(1851; Black)	Ship mail	30.00	
16 (11mm high)	(1863; Black)	Ship mail	45.00	
20 (C-19)	(1846-51; Red, Black)	Multiple rate	20.00	
20 (11mm high, italics)	(1847-51; Black)	Ship mail	20.00	
20 (C-23)	(1865; Black)	Cuban mail	20.00	
21 (10mm high)	(1858-66; Black)	Ship mail	40.00	
24 (9, 14 and 17mm high)	(1848; Red)	Retaliatory Ship rate	50.00	
	Same (17mm high)	(1848-50; Red, Black)	Ship mail	40.00
24 (9, 11mm high)	(1856-63)	Ship mail	30.00	
29 (-)	(1848; Red)	Retaliatory Ship use	75.00	

Town	Postmark	Dates Seen	Size	Color	Value
30 (-)	(1849; Black)	Panama rate			75.00
30 (C-21)	(1852; Red)	Ship mail			50.00
PAID/30 (2 SL-15x11)	(1858; Red)	Ship mail			65.00
30 (10mm high italics)	(1861; Black)	Ship mail			50.00
32 (10mm high)	(1855; Red)	Ship mail			50.00
33 (11mm high italics)	(1856-64; Black)	Ship mail			50.00
39 (14mm high italics)	(1857; Black)	Ship mail			50.00
40 (C-18)	(1851; Red, Black)	West Coast mail			50.00
40 (10mm high)	(1850's; Black)	Ship mail-quadruple rate			40.00
40 (11mm high)	(1863; Black)	Ship mail-quadruple rate			40.00
42 (11mm high italics)	(1863; Black)	Ship mail			50.00
45 (11mm high italics)	(1857-59; Black)	Ship mail			50.00
46 (11mm high italics)	(1869; Black)	Ship mail			50.00
48 (15mm high)	(1849-50; Black)	Double rate Ship-England			50.00
48 (11mm high italics)	(1852-61; Black)	Double rate Ship-England			50.00



50 (11mm high)	(1853; Black)	Ship mail	60.00
53 (11mm high italics)	(1856; Black)	Ship mail	60.00
60 (-)	(1864; Black)	Ship mail	60.00
66 (11mm high italics)	(1859; Black)	Ship mail	60.00
75 (10mm high)	(1858; Black)	Ship mail	60.00
80 (C-19)	(1850-51; Black)	West Coast-double rate	135.00
84 (11mm high italics)	(1855; Black)	Ship mail	60.00
90 (11mm high)	(1863; Black)	Ship mail	75.00
96 (11mm high italics)	(1852; Black)	Quadruple Ship rate-England	75.00

Miscellaneous Handstamps
Used With Townmarks

ADVERTISED 2 CENTS	(1849; SL-41x3; Blue)	50.00	
Same 4 CTS	(1850; SL-65x5; Red)	75.00	
CIRCULAR, 2 cts. (-; arc; Red)		50.00	
FORWARDED	(1831-41; box 37x6; Red)	30.00	
Same	(1846-51; SL-42x5; Red)	30.00	
LATE MAIL	(1845; SL-45x5; Black)	50.00	
MISDIRECTED	(1851; SL-38x3; Red, Black)	50.00	
MISSENT, (1840's, box 28x7; Red)		40.00	
Same	(1847-54; SL-34x7; Red, Black)	40.00	
PAID (1852; SL; Black)	Circular mail-no townmark	10.00	
PAID ALL	(1850; SL-34x5; Red)	Ship mail	40.00
PAID PART	(1850; SL-39x4; Black)	Ship mail	50.00
POST OFFICE/BUSINESS/FREE	(1858-61; box, cut corners 35x20; Black)	25.00	
POST OFFICE BUSINESS/FREE	(1858-61; open semi-circle 31; Black)	25.00	
POST OFFICE/FREE/BUSINESS	(1860-63; DO-33x18; Red, Black)	25.00	
2nd DELIVERY	(1828-47; SL-46x3; Red)	50.00	

SEE 293 SEC. PO
INSTRUCTIONS

SEE 293 SEC. P. O. INSTRUCTIONS	(1841; SL-75x4; Red)	50.00
Same/INSTRUCTIONS	(1842; 2 SL-38x12; Red)	50.00
SUPPLEMENTARY/MAIL	(1857-70; octagon 22x12; Red)	100.00
TOO LATE	(1836; SL--; -)	50.00



NEW-YORK/PO ("PO" fancy) (1838, negative letters in outlined 24.5 solid circle; Red) Used on SFLs with NEW-YORK [C-28; Red] mailed to England ---

City Delivery Markings

CITY DESPATCH POST NEW YORK DELIVERY, U. S. MAIL CITY DELIVERY, etc. markings - See Independent mail listings, Vol. II ---

NEW YORK

Town	Dates Seen	Value
	Offices of Other Names Within New York City (City Boundary as of 1856)	
HAERLEM/N-Y(1837-49;30;PAID,5,V,10,FREE; Red,Blue,Black)		40.00
Same(1847;Green)		50.00
HARLEM/N.Y.(1851-55;34;PAID,3,5;Red)		40.00
Same(5[black];Red)		60.00
MANHATTANVILLE/N.Y.(1854;30;PAID,3,5[C];Red,Black)		40.00
WASHINGTON HEIGHTS/N.Y.(1850-56;32;PAID,3,5,10; Red,Black)		50.00
YORKVILLE N.Y.(1852;33;PAID/3[C];Red)		50.00
Same(1861;26;3;Black)		35.00

UNUSUAL MANUSCRIPT MARKINGS

Clintonville NY(1834;31x22,divided oval with name in top half)		---
Russia Iron Works N.Y.(1831;38x21,divided oval with name in top half)		---
Same(1829;50x25,divided oval with name in top)		---
Wilmington NY(1831;38x20,divided oval with name in top half)		---

MANUSCRIPT TOWN MARKS

Town	Dates Seen	Value
Aaronsburgh	1852-54	45.00
Accord	1828,1844,1850	20/10.00
Adams	1813,1827-29	20/10.00
Adams Basin	1840-45,1850's	15.00
Adams Centre	1850	20.00
Adamsville	1843	20.00
Addison	1837-42,1853	15.00
Akron	1839	20.00
Alabama	1833-1848	15.00
Albany	1792-1815	50/15.00
Alden	1833-53	20.00
Alder Creek	1839-40,1850's	15.00
Alexander	1833,1850's	15.00
Alexandria	1835-37	20.00
Alexandria Centre	1851	35.00
Alfred	1841-49	10.00
Alfred Centre	1844,1850-51	15.00
Allens Hill	1830-33,1844-53	15.00
Alley	1823	50.00
Alloway	1827	30.00
Almond	1829-44	15.00
Alpine	1850-52	15.00
Alps	1829-33	20.00
Alton	1838,1846-49	15.00
Amber	1814,1834-38,1853	30/15.00
Amboy	1834-48	20/10.00
Amenia Union	1823,1844-49	15.00
Amenia Union Society	1817-23	25.00
Ames	1849	20.00
Amesville	1850	45.00
Amity	1850's	15.00
Amsterdam	1809-10,1817,1826-49	25/10.00
Anaquasscook	1831-45	25.00
Ancram	1831,1850's	15.00
Andes	1841-43	15.00
Andover	1845-52	10.00
Angelica	1811-16,1829-32,1850	15.00
*Angola	1834	---
Antwerp	1812,1829	40/20.00
Appling	1850	30.00
Apulia	1842-50	30.00
Arcadia	1831,1848-50	25.00
Argusville	1843-44	15.00
Argyle	1831-49,1859	15.00
Arkport	1815-19	20.00
Arkville	1855	20.00
Arkwright	1848	30.00
Arnoldton	1850's	45.00
Arthursburgh	1826,1836	25.00
Ashland	1849	15.00
Astoria	1843-46	25.00
Athol	1849-50's	20.00
Attica	1827,1839	15.00
Attica Centre	1841-43	40.00

Town	Dates Seen	Value
Attlebury	1820,1830	25.00
Auburn	1825,1840	15.00
Augusta	1820-30,1839-45	15.00
Aurelius	1808-16	25.00
Auriesville	1844	20.00
Aurora	1811-27,1840-44	25/15.00
Ausable	1840-42	25.00
Ausable Forks	1828-29,1846,1851	20.00
Austerlitz	1833,1847-50's	15.00
Ava	---	20.00
Avoca	1842-46	15.00
Avon	1811-21,1825,1836-39	30/15.00
Axeville	1845	35.00
Babylon	1840-42	25.00
Baileys 4 Corners	1852	40.00
Bainbridge	1816-17,1834-46	20/10.00
Bainbridge Centre	1846	35.00
Baiting Hollow	1848	50.00
Baldwinsville	1828-35	10.00
Ballston	1802-08,1814,1822	75/25.00
Ballston Centre	1837,1850's	25.00
Ballston Spa	1809,1822-23	50/35.00
Ballston Springs	1806-22	50.00
Bangor	1831,1848	15.00
Barcelona	1845-48	30.00
Barner(s)ville	1844	20.00
Barre	1823,1839	35.00
Barre Centre	1837-48	15.00
Barrington	1841-44	25.00
Barrytown	1838	20.00
Barton	1837-53	15.00
Batavia	1807,1813-24	25/15.00
Bath	1805-12,1822-28	15.00
Battenville	1837	20.00
Beaver Creek	1826	40.00
Beaver Dams	1846-51	20.00
Bedford	1816,1840	20/10.00
Beekman	1850's	25.00
Beekmantown	1835-38	20.00
Belle Isle	1832-40	20.00
Belleville	1828-31,1842	15.00
Bellport	1841-46	20.00
Belmont	1859	15.00
Bemis Heights	1836,1847	20.00
Bemus's	1827	60.00
Bennettsburgh	1850's	20.00
Bennetts Corners	1852-55	25.00
Bennington	1831,1846	20.00
Benson	1840-43	15.00
Bentley	---	40.00
Bentleys Corners	1850's	40.00
Benton	1818,1824,1849	50/25.00
Benton Centre	1843-46	15.00
Bergen	1814,1833-55	30/15.00
Berkshire	1814,1825,1832,1845-47	30/10.00
Berlin	1820,1837,1850	15.00
Berne	1843	15.00
Bernhards Bay	1850's	20.00
Bethany	1831-46	25.00
Bethel	1839,1849-50	15.00
Big Flat(s)	1834-52	15.00
Big Hollow	1844-46	20.00
Big Stream Point	1836-53	50.00
Binghamton	1831-35	15.00
Black Brook	1833,1848-49	15.00
Black River	1841-43	15.00
B(lack) Rock	1820-24,1830-38,1850-53	20.00
Blauveltville	1845-50	20.00
Bleeker	1844-45	15.00
Blenheim	1846	50.00
Bloomfield	1809-12	40.00
Bloomfield Centre	1832-40	35.00
Bloomingsburgh	1812,1825-30,1846-49	15.00
Bloomingsdale	1850's	20.00
Blooming Grove	1829,1838	20.00
Bloomville	1841-52	10.00
Blossvale	1855	15.00
Bluff Point	1850's	15.00
Bolivar	1830	15.00
Bolton	1840-47	15.00
Bombay	1839-49	15.00
Boon(e)ville	1824-26,1836-42,1851	15.00
Borodino	1826,1833-39	15.00
Boston	1838,1849-50	20.00
Bouckville	1840	15.00

NEW YORK

Town	Dates Seen	Value	Town	Dates Seen	Value
Boutonville	1850's	25.00	Canisteo	1817, 1848-49	15.00
Bovina	1831-37	20.00	Canning	1830-33	50.00
Bowmans Creek	1820	35.00	Cannonsville	1836-48	15.00
Bradford	1841-47	15.00	Canoga	1834, 1844-46	15.00
Brainards Bridge	1820, 1841-46	25.00	Cantatae	1837-40's	35.00
Bramans Corners	1851	30.00	Canterbury	1807, 1813-16, 1843	75/10.00
Branchport	1838, 1846-48	15.00	Canton	1807, 1838-39, 1851	20/10.00
Brantingham	1835-40	15.00	Cape Vincent	1823, 1832-38	10.00
Brasher Falls	1850	20.00	Cardiff	1844-52	20.00
Brasher Iron Works	1852	25.00	Carlisle	1817, 1829, 1852	15.00
Breakabeen	1837	15.00	Carlton	-----	20.00
Brewers Station	1853	20.00	Carmel	1815, 1833-39, 1847-48	25/15.00
Bridgehampton	1823-31, 1841-49	25.00	Caroline	1819-22, 1838-49	40/10.00
Bridgeport	1840's	15.00	Caroline Centre	1845	15.00
Bridgeville	1845-46	20.00	Carroll	1829-38	30.00
Bridgewater	1807, 1820-29, 1840	25/15.00	Carrollton	1849	50.00
Brier Hill	1855	20.00	Carthage	1836-46	15.00
Brigham	1850's	40.00	Casa Daga (Casadaga)	1827, 1853	15.00
Brighton (Ontario Co.)	1817-21	35.00	Cassville	1836-39, 1848	15.00
Brighton (Monroe Co.)	1831-39, 1848	20.00	Castle	1823-27, 1837	25.00
Bristol	1819, 1835, 1843-51	20.00	Castle Creek	1850's	20.00
Bristol Centre	1838-46	20.00	Castleton	1822, 1836-43	15.00
Broadalbin	1815, 1838-52	15.00	Catharine	1834-36, 1850's	20.00
Brocketts Bridge	1826, 1838-50's	15.00	Cato	1821, 1839	10.00
Brockport	1823-29	15.00	Cato 4 Corners	1836, 1844-50	25/10.00
Brockton	1826	10.00	Caton	1853	20.00
Bronx	1820, 1825-28	40.00	Catskill	1805-15, 1827-29	30/10.00
Brookfield	1833, 1842-48	10.00	Caughnawaga	1814, 1825	25.00
Brookhaven	1800	75.00	Cayuga	1798, 1801, 1806, 1829-50	70/10.00
Brooklyn	1821-32	25.00	Cayuga Creek	1829	45.00
Brooks Grove	1835-39	25.00	Cayutaville	1853-55	30.00
Brown(s)ville	1807, 1820-39, 1854	30/10.00	Cazenovia	1817-28	10.00
Brutus	1818-23	30.00	Cedar Hill	1842	25.00
Bruynswyck	1822	30.00	Cedar Lake	1854-55	15.00
Bucktooth	1840	25.00	Cedar Swamp	c. 1850	40.00
Buel	1844	15.00	Cedarville	1833-52	10.00
Buffalo(e)	1810-21, 1853	30/15.00	Centerfield (Centrefield)	1839-42	25.00
Buffalo Creek	1805	60.00	Central Bridge	1845-50	15.00
Bullville	1833, 1844	30.00	Central Canajoharie	1838	30.00
Burdett	1823, 1831-36, 1846-49	15.00	Central Square	1824, 1839, 1846-48	10.00
Burke	1856	15.00	Centre Almond	1827	35.00
Burlingham	1850's	15.00	Centre Berlin	1845, 1855	20.00
Burlington	1816-43	20/10.00	Centre Cambridge	1837-39	15.00
Burlington Flats	1832-50's	10.00	Centre Gorham	1838, 1843	45.00
Burnt Hills	1832, 1843-44	15.00	Centre Lisle	1834-47	10.00
Burrs Mills	1840-48	25.00	Centre Moriches	1855	50.00
Burton	1836-39, 1849	30.00	Centre Sherman	1850's	30.00
Burton Centre	1843	10.00	Centre Village	1850	10.00
Bushnell's Basin	1828, 1846-49	25.00	Centreville	1837	25.00
Bushnellsville	1849	15.00	Centre White Creek	1843	30.00
Buskirks Bridge	1817, 1831-32, 1849-51	20/10.00	Ceres	1850-53	15.00
Butler	1842-49	30.00	Champion	1820-51	10.00
Butterfly	1837	25.00	Champion South Road	1820's	30.00
Butternuts	1812-39	30/10.00	Champlain	1806, 1826-48	30/10.00
Byrnville	1825	30.00	Chapinville	1841-49	20.00
Byron	1822, 1833-36	15.00	Chappaqua	1850-53	15.00
Cadiz	1831	50.00	Charleston	1824, 1839, 1850's	20/10.00
Cadyville	1849	20.00	Charleston 4 Corners	1836-37	15.00
Cairo	1811, 1830-45	20/10.00	Charlotte	1813-22, 1835-42	30/15.00
Caldwell	1819-22, 1845-47	25.00	Charlottesville	1847	15.00
Caledonia	1810-42	30/15.00	Charlton	1823-36	25.00
Callicoon	1850	20.00	Chaseville	1856	20.00
Callicoon Depot	1850	25.00	Chataque (Chataughque)	1811, 1816	50.00
Cambria	1840-47	25.00	Chateaugay	1821-47	15.00
Cambridge	1812-13, 1824-38	25/15.00	Chatham	1831-42	10.00
Camden	1812, 1827-36	25/10.00	Chatham Centre	1837	15.00
Cameron	1834, 1850	10.00	Chatham 4 Corners	1842-44	15.00
Camillus	1812-18, 1832, 1850	20/10.00	Chaumont	1840-51	15.00
Campbellsville	1848	50.00	Chazy	1818, 1834-37, 1850	25/10.00
Campbelltown	1812-17, 1831-41	20.00	Cheektowago	1846	25.00
Canaan	1814, 1827-28	15.00	Chemung	1833-51	25/10.00
Canaan Centre	1833-43	25.00	Chenango	1856	20.00
Canaan 4 Corners	1833-36, 1852	20.00	Chenango Forks	1821, 1836-49	10.00
Canadaraga	1842	40.00	Chenango Point	1805-06, 1814, 1829-30	50/30.00
Canadaway	1811-15	40.00	Cherry Creek	1844-50's	15.00
Canadice	1838-50	20.00	Cherry Valley	1817-19	25.00
Canajoharie	1797, 1813-16, 1824, 1838	50/10.00	Cheshire	1843-47	20.00
Canajoharie Central	1827	50.00	Chester	1815-18, 1826, 1848	30/10.00
Canal	1835-40, 1857-58	15.00	Chesterfield	1806	60.00
Canan'a (Canandaigua)	1816	15.00	Chestertown	1829, 1840	15.00
Canandaigua	1803-20, 1829-34, 1845	25/15.00	Ches(t)nut Ridge	1840, 1850	25.00
Canasarga	1822	50.00	Chief Warrior	1851	75.00
Canastota	1816, 1825-28, 1838	15/10.00	Chili	1835, 1848-50's	25.00
Candor	1834, 1845-48	10.00	China	1841-50	30.00
Caneadea	1828, 1841-45	20.00	Chittenango	1823-27, 1831-35	15.00

NEW YORK

Town	Dates Seen	Value	Town	Dates Seen	Value
Churchville	1844	20.00	Crescent	1850's	20.00
Cicero	1826, 1845-50's	20/10.00	Crosbyville	1848-55	35.00
Cincinnatus	1816, 1833-50	35/10.00	Cross River	1823, 1850's	20/10.00
City	1842, 1852	25.00	Croton	1850's	15.00
Clarence	1812, 1820, 1837-40's	25/10.00	Croton Falls	1847	20.00
Clarkson	1824-27, 1840-49	15.00	Croton Landing	1850-51	25.00
Clarkstown	1815, 1825	25.00	Crown Point	1828-29, 1834, 1845-46	20/10.00
Clarksville	1833-56	10.00	Crum Elbow	1847	30.00
Claverack	1789, 1831-45	150/15.00	Cuba	1824, 1835	15.00
Clay	1835-38	15.00	Cuddebackville	1836	15.00
*Clayton	1837	---	Cutchogue	1842, 1853	30.00
Clear Creek	1842	15.00	Cuyler	1844-50's	10.00
Cle(a)vland	1835-40, 1849	15.00	Cuylerville	1844-50's	15.00
Clermont	1798, 1815-27, 1849	75/10.00	Danby	1824, 1835-50's	20.00
Clifton Park	1840	20.00	Dansville Village	1829-30	25.00
Clifton Springs	1848-50's	15.00	Danube	1828	20.00
Clinton	1810-14	20.00	Danville (Steuben Co.)	1810	45.00
Clinton Corners	1858	20.00	Darien	1833, 1843-50's	20.00
Clintondale	1850's	20.00	Darien Centre	1832-51	15.00
Clintonville (Onondago Co.)	1824-31	30.00	Davenport	1825, 1835-51	15.00
Clintonville (Clinton Co.)	1832-35, 1848-50	15.00	Davenport Centre	1832, 1844-51	15.00
Clockville	1828-35, 1848	10.00	Dayton	1846	15.00
Clove	---	20.00	Deans Corners	1836	30.00
Clovesville	1830-50	15.00	Deansville	1842-50's	20.00
*Clyde (Monroe Co.)	1824-25	---	Decatur	1829-30's	20.00
Clyde (Wayne Co.)	1831-32	20.00	Deer River	1839	15.00
Clymer	1837-48	10.00	De Kalb	1811-15, 1846-50	30/15.00
Cobleskill	1825-31, 1849	10.00	Delhi	1808-09, 1820-24, 1832	30/15.00
Cochecton	1815, 1841-42	40/10.00	Delphi	1827-29	25.00
Coeymans	1842	10.00	Delta	1836, 1845-50's	15.00
Coeymans Hollow	1854	10.00	DeMotts Corners	1824-26	25.00
Cohocton	1827, 1836, 1850's	15.00	Denmark	1817, 1844	15.00
Cohoos	1832-52	15.00	Depauville	1826, 1850's	10.00
Coila	1850-54	20.00	DePeyster	1840's	15.00
Colchester	1815, 1836, 1846	25/10.00	Deposit	1821, 1847	15.00
Cold Brook	---	15.00	DeRuyter	1827	20.00
Colden	1840-50	15.00	Devereau(x)	1840's	25.00
Coldenham	1815, 1845, 1853	20/10.00	Dewitt	1835-37	15.00
Cold Spring	1839	15.00	Dewitt(s)ville	1840's	15.00
Cold Spring Harbor	1836, 1851	15.00	Dexter	1840's	15.00
Cold Spring Mills	---	60.00	Dickersonville	1852	30.00
Colesville	1811, 1844	30/10.00	Dickinson	1847	20.00
Colliersville	1840-42	25.00	Dix Hills	1818	50.00
Collins	1832, 1840, 1848	15.00	Doanesburgh	1844	25.00
Collinsville	1836-42	15.00	Dobbs Ferry	1838-49	15.00
Colosse	1828-33, 1843-47	20.00	Dover	1848	20.00
Colton	1850's	15.00	Dresden	1829	20.00
Columbia	1843, 1854	20.00	Drown Meadow	1811, 1821	75.00
Columbia Hall	1834-38	35.00	Dryden	1835, 1850	10.00
Columbiaville	1827	30.00	Duane	1839	20.00
Columbus	1816, 1837	25/15.00	Duanesburgh	1814-29, 1843, 1853	65/15.00
Columbus Corners	1831-33	30.00	Dugway	1853	30.00
Comack	1845-47	30.00	Dundee	1836-42	10.00
Comstocks Landing	1839-45	25.00	Dunkirk	1835-43	15.00
Conesus	1828-33, 1841-51	15.00	Dunning Street	1817	75.00
Conesville	1844-50's	20.00	Dunnsville	1846-56	15.00
Conewango	1831-34	10.00	Durham	1815, 1835-45	25/10.00
Conquest	1829, 1848-49	15.00	Durhamville	1838-39	15.00
Constable	1823-32	10.00	Dutchess PO	1830	40.00
Constableville	1834-41	15.00	Dykemans	---	20.00
Constantia	1813-16, 1841-50	25/15.00	Eagle	1847-48	25.00
Cooksburg	1845	15.00	Eagle Harbor	1841-52	15.00
Coopers Plains	1840's-50's	25.00	Earlville	1836-44	10.00
Cooperstown	1801-09, 1825	20.00	East Aurora	1850's	15.00
Copake	1846	15.00	East Avon	1828-41	20.00
Copenhagen	1835-43	10.00	East Bergen	1845	25.00
Coram	1834	25.00	East Berne	1852	15.00
Corbettsville	1850's	15.00	East Bethany	1827, 1848-50	15.00
Corfu	1844-50	15.00	East Bloomfield	1813-14, 1824-40	30/15.00
Corinth	1849	20.00	East Candor	1853-56	35.00
Corning	1839	15.00	East Carlton	---	25.00
Cornwallville	---	15.00	East Chatham	1850	15.00
Cortlandtown	1823-45	25.00	East Chester	1836-49	20/10.00
Cortland Village	1825-38	20.00	East Clarkson	1851-52	25.00
Coventry	1832-36	20.00	East Cobleskill	1852	20.00
Coventryville	1832-34	20.00	East Constable	1839-52	20.00
Covert	1830's	15.00	East Durham	1846	15.00
Coveville	1846	25.00	East Evans	1843, 1848	25.00
Covington	1836-45	15.00	East Florence	1841	20.00
Cowlesville	1842	20.00	East Franklin	1832	35.00
Coxsackie	1809, 1822-36	30/15.00	East Genoa	1844-46	25.00
Crab Meadow	1821, 1832	50.00	East Glensville	1855	20.00
Craigsville	1845	15.00	East Grafton	1854	25.00
Cranberry Creek	1831-38	15.00	East Greenbush	1844-50	15.00
Cranesville	1847-51	20.00	East Greenwich	1838	20.00

NEW YORK

Town	Dates Seen	Value	Town	Dates Seen	Value
East Groveland	1845	25.00	Fairview	1835-46	15.00
East Guilford	1841	20.00	Fairville	1846-47	15.00
East Hamburg	1840's	25.00	Fall Creek	1822-28	30.00
East Hamilton	1831-50	15.00	Fallsburgh	1833, 1851	10.00
East Hampton	1818-26, 1836-39, 1847	35/25.00	Farmer	1824, 1833-35	25.00
East Hill	1837-53	25.00	Farmers Hill	1848-50's	40.00
East Homer	----	20.00	Farmers Mills	1848	20.00
East Hunter	1836-41	35.00	Farmersville	1822-27, 1841-48	15.00
East Java	1830's, 1852	30.00	Farmington	1834-37, 1850's	20.00
East Jewett	1854	20.00	Farrell Place	1841, 1849	50.00
East Kill	1825, 1831, 1849	30.00	Fayette (Chautauqua Co.)	1825-26	60.00
East Lansing	1844	25.00	Fayette (Seneca Co.)	1845-54	15.00
East Lexington	1837-39	25.00	Fayetteville	1821, 1828-35	15.00
East Marion	1851	40.00	Felts Mills	1843-48	15.00
East Moriah	1827-29	40.00	Fenner	1839, 1850's	25.00
East Moriches	ca. 1849	50.00	Fireplace	1847	50.00
East Nassau	1833, 1848	10.00	Fishkill	1823-26	15.00
East New York	1841	35.00	Fishkill Landing	1823-28	25.00
Easton	1809-17, 1830	20/10.00	Fish Lake	1832	30.00
East Otto	1846-50's	15.00	Five Corners	1836-46	15.00
East Painted Post	1832-50	25.00	Flackville	1849	20.00
East Palmyra	1838-42	15.00	Flanders	1845	40.00
East Pembroke	1836	15.00	Flat Brook	1844-49	15.00
East Pharsalia	1838-44	15.00	Flatbush	1816, 1831-53	35/20.00
East Pike	1837, 1850	20.00	Fleming	1827, 1839, 1850-53	10.00
East Pitcairn	1851	20.00	Fleming(s)ville	1840's	20.00
East Randolph	----	15.00	Flint Creek	1839-52	20.00
East Richfield	1839-42	30.00	Florence	1830-42	15.00
East Ridge	1825-30	45.00	Florida	1806, 1818, 1852	30/15.00
East Rodman	1847-49	20.00	Floyd	1837, 1847	20.00
East Salem	1843-45	30.00	Flushing	1831-40	25.00
East Schuyler	1832, 1852	25.00	Fluvanna	1840-49	15.00
East Sempronius	1826	30.00	Fly Creek	1828, 1844	25/15.00
East Springfield	1828-54	10.00	Fonda	1845	10.00
East Springwater	1849	25.00	Forestburg(h)	1844, 1852	15.00
Eastville	1830	25.00	Forks	1828-34	25.00
East Virgil	1848	15.00	Fort Ann	1825-31, 1841-45	15.00
East Windham	1849	20.00	Fort Covington	1818, 1823-35	15.00
East Worcester	1841, 1851	15.00	Fort Edward	1798, 1817-27, 1848-52	75/20.00
Eaton	1817, 1830	20.00	Fort Edward Centre	1837, 1846	40.00
Eaton Corners	1824-29	30.00	Fort George	1806, 1815	75/50.00
Eddytown	1850's	25.00	Fort Hamilton	1836-37, 1848	25.00
Eden	1846	15.00	Fort Hunter	1834	15.00
Edenville	1831-32	20.00	Fort Miller	1825-27, 1849	15.00
Edgecombs Corners	1848	50.00	Fort Plain	1826, 1832-33	15.00
Edinburg(h)	1838, 1846-50's	20.00	Fort Schlosser	1816	60.00
Edinburgh Centre	1835	50.00	Fosterville	1854	15.00
Edmeston	1822-46	20/10.00	Fowler	1830, 1849	20.00
Edwards	1827-37	15.00	Fowlerville	1828, 1840-46	20.00
Edwardsville	1821, 1853	20.00	Frankfort	1826-30's	10.00
Egypt	1840-42, 1850's	25.00	Frankfort Hill	1837, 1853	25.00
Elba	1833-40	10.00	Franklin	1828-31, 1840-42	15.00
Elbridge	1824-49	20/10.00	Franklin Falls	1851	20.00
El(e)ysville	1846	30.00	Franklinton	1844	15.00
Elgin	1846-48	25.00	Franklinville	1822, 1833-37	15.00
Elizabeth C. H.	1813, 1821	75.00	Fredonia	1819, 1835-43	30/10.00
Eliz(abeth)town	1805-21, 1835, 1846, 1856	30/15.00	Freedom	1831-35, 1851	25.00
Elizaville	1841	25.00	Freedom Plains	1845-52	25.00
Ellenburgh	1840's	15.00	Freeport	1821	40.00
Ellenville	1831-42	15.00	Frehold	1802, 1837, 1852	50/25.00
Ellery	1835	25.00	Fremont	1851	40.00
Ellicott(s)ville	1825-36	15.00	French Creek	1839-49	20.00
Ellington	1832-34	15.00	Frewsburgh	1840-49	15.00
Ellisburgh	1821-26, 1846	15.00	Freys Bush	1830	20.00
Elmira	1810-19, 1834-44	30/15.00	Friendship	1840's	15.00
Enfield	1833, 1840-50's	25.00	Frontier	1850's	25.00
Ephratah	1832-38	15.00	Fullerville	1850's	15.00
Erieville	1841-52	15.00	Fulton	1826-29, 1836-37	15.00
Erwin	1837-44	20.00	Fultonham	1841	15.00
Esopus	1842, 1850's	15.00	Fultonville	1836-40	10.00
Esperence	1818	20.00	Gaines	1822-36, 1846	20.00
Essex	1810, 1840-51	20/10.00	Gainesville	1821-29, 1841-53	20/10.00
Etna	1842, 1850	15.00	Galen	1822-25	25.00
Euclid	1840-46	20.00	Gales	1848-49	25.00
Evans	1824, 1837-49	20.00	Galesville	1832, 1850's	25.00
Evans Mills	1836, 1851	25/15.00	Gallatinville	1850	15.00
Evansville	1848	25.00	Gallupville	1826-49	15.00
Exeter	1839, 1849	20.00	Galway	1808, 1828, 1855	30/15.00
Fabius	1827, 1830	15.00	Gansevoort	1839	40.00
Factoryville	1834-43	15.00	Gardnersville	1840	25.00
Fairbank	1826	35.00	Garoga	1828, 1842-46	25/15.00
Fairfield	1811, 1824, 1831-33	20/10.00	Garrattsville	1812-53	30/10.00
Fairhaven	1857	10.00	Geddes	1818-33	20/10.00
Fairport (Chemung Co.)	1839	25.00	Genegantslet	1834-36	20.00
Fairport (Monroe Co.)	1850's	10.00	Genesee C. H.	1804	75.00

NEW YORK

Town	Dates Seen	Value	Town	Dates Seen	Value
Genesee Valley	1833	25.00	Harpersville	1839,1842-44	15.00
Geneseo	1804-06,1812-34	30/15.00	Harrison (Cortland Co.)	1823	25.00
Geneva	1795,1801-16,1827,1849	50/15.00	Harrison (Westchester Co.)	1840's	25.00
Genoa	1814,24,1831-37,1849	15.00	Hartfield	1850's	20.00
Georgetown	1828,1842-50's	10.00	Hartford	1813,1819,1835-50	25/15.00
German Flats	1798,1830	60/30.00	Hartland	1831-32	15.00
Gerry	1836	25.00	Hart Lot	----	15.00
Ghent	1843,1852	15.00	Harts Village	1838,1847-49	20.00
Gibson	1848	20.00	Hartwick	1814,1842	25/15.00
Gilbertsville	1829-33,1842	20.00	Hartwick Seminary	1832-35	15.00
Gilboa	1828-45	15.00	Harvard	1850's	15.00
Glasco	1834	20.00	Haskell Flats	1853	25.00
Glen Cove	1838,1846-49	30.00	Haskinville	1847-48	25.00
Glenham	1845,1851	10.00	Hastings	1829	15.00
Glens Falls	1819,1824-30's	25/15.00	Havana (Chemung Co)	1838,1854	20.00
Glen Wild	1849,1855	20.00	Havana (Schuyler Co)	1854-55	20.00
Gloversville	1838,1846-49	15.00	Havana (Tioga Co.)	1834-36	20.00
Goffs Mills	1850's	20.00	Haverstraw	1834-42	20.00
Good Ground	1843-47	40.00	Haviland Hollow	1840	35.00
Gorham	1839-43	20.00	Hawkinsville	1853	20.00
Goshen	1811-19	15.00	Head of Cow Neck	1827-35	75.00
Gouverneur	1829,1837-42	15.00	Hebron	1821,1832,1845-53	15.00
Gowanda	----	15.00	Hector	1821,1839-42,1850-54	15/10.00
Grafton	1833-42	15.00	Hector Falls	1825-27	50.00
Grahamsville	1840-45	15.00	Helena	1842,1851	10.00
Granby	1826,1836-40	15/10.00	Hemlock Lake	1846-50	25.00
Grand Island	1855	25.00	Hempstead	1822,1843-46,1854	30.00
Granger	1850	15.00	Hempstead Branch	1845	75.00
Grangerville	1849	40.00	Hempstead Harbor	1842	75.00
Granville	1805,1815-19,1834-48	30/15.00	Henderson	1819,1832,1847	20/10.00
Gravesville	1853	20.00	Henrietta	1824,1830-33,1848	15.00
Great Bend	1832,1843	15.00	Herkimer	1801-07,1818-22,1834	30/15.00
Great Valley	1847	20.00	Hermitage	1848	15.00
Greece	1830-41	20.00	Hermon	1837,1847	15.00
Greenboro(ugh)	1844-45	20.00	Heuvelton	1848	20.00
Greenburg(h)	1819-28	20/10.00	Hibernia	1850's	25.00
Greenbush	1814-18,1832,1841	25.00	Hickory Corners	1839-40	20.00
Greene	1807,1834-35	20.00	Hickory Swale	1834-40	35.00
Greenfield (Saratoga Co.)	1810-12	30.00	Highland	----	40.00
Greenfield Centre	1836-40	20.00	Highland Mills	1844	20.00
Green Point	1849,1857	40.00	Highmarket	1853-54	40.00
Greenport	1835-45	25.00	Hillsboro(ugh)	1850	20.00
Green River	1845-49	25.00	Hillsdale	1805,1818,1829,1840's	30/15.00
Greensburgh	1819-21,1827-29	20.00	Hillside	1853	40.00
Greens Corners	1845-49	50.00	Hindsburgh	1841	15.00
Greenville	1828-47	30/10.00	Hinsdale	1837-47	10.00
Greenwich	1814-39,1853	30/10.00	Hobart	1841-50	10.00
Greenwood	1830-31,1837	15.00	Hobbieville	1835-38	25.00
Greenwood Works	1850's	25.00	Hoesville	1845	60.00
Greigsville	1830,1842,1854	15.00	Hogansburgh	1829-31,1847	15.00
Griffins Mills (or Griffens)	1837-40	25.00	Holdenville	1837	40.00
Grooms Corners	1849	30.00	Holland	1849	20.00
Groton	1822,1831-40	20.00	Holland Patent	1829-30,1846-52	15.00
Grove	1830,1844	40.00	Holley	1827-40	10.00
Groveland Centre	1838-42	25.00	Homer	1811,1824-26,1845-49	15.00
Guilderland	1832-43	10.00	Honeoye	1844-49	15.00
Guilderland Centre	1845-56	10.00	Honeoye Falls	1838	20.00
Guilford	1832-36	15.00	Hoosick	1827-44	10.00
Guilford Centre	1844-48,1851	20.00	Hoosick Falls	1829,1835	10.00
Hadley	1817,1831,1847	50/20.00	Hope Falls	1855	20.00
Haerleam (Harlem)	1809,1831-35	75/25.00	Hopesville	1824	60.00
Hagamans Mills	1829	20.00	Hopewell	1836,1843-50's	20.00
Hague	1839	15.00	Hopkinton	1813,1837,1847-51	10.00
Half Moon	1831-41	20.00	Horicon	1847-53	20.00
Halletts Cove	1837-41	40.00	Hornby	1841	20.00
Halls Mills	1846-48	30.00	Hornellsville	1828-48	15.00
Hallsville	1824	20.00	Horseheads	1830-35	15.00
Hamburg(h)	1834-43,1848	20.00	Houseville	1830-31,1848-55	15.00
Hamburg on the Lake	1842	30.00	Howard	1842-51	15.00
Hamden	1824,1836,1852	15.00	Howells Depot	1848-50	25.00
Hamilton	1807-08,1823-31,1848	25/15.00	Howlet Hill	1839,1847	25.00
Hamlet	1850's	15.00	Hudson	1809-11,1827	50/10.00
Hammond	1822,1840-51	10.00	Hugenot	1843,1854	20.00
Hampton	1833	15.00	Hulburton, Hulberton	1836,1846-50	20.00
Hamptonburgh	1847-50's	25.00	Hull's Corners	1836,1841	30.00
Hancock	1816,1824,1840	25/15.00	Hulls Mills	1850's	25.00
Hanford(s) Landing	1836-44	35.00	Hunter	1829,1848	15.00
Hannibal	1824,1835,1848-48	15.00	Huntington	1814-20,1836,1848	30/15.00
Hannibal Centre	1852	20.00	Huntington South	1823	75.00
Han(n)over	1821,1848	25.00	Hunts Hollow	1831,1844,1849	20.00
Harford	1841-47,1857	15.00	Huntsville	1828-29	30.00
Harlemville	1855	40.00	Hurlbut's Mill(s)	1850's	75.00
Harmony	1827-33,1839-49	20.00	Huron	1836,180's1	25.00
Harpending's Corners	1832	30.00	Hyde	1843-55	10.00
Harpersfield	1811,1829	25.00	Hyde Park	1817,1825-29	20.00

NEW YORK

Town	Dates Seen	Value
Hyde Settlement	1833,1843,1854	40.00
Ilion	----	15.00
Indian Fields	1851	15.00
Ingersoll's Store	1819	35.00
Ionia	1822	50.00
Ira	1834,1844	15.00
Iron Dequoit	1841-42,1846,1852	25.00
Irving	1843	20.00
Irvingsville	1834-47	35.00
Islip	1834-42	20.00
Italy Hill	1837,1852	25.00
Ithaca (Seneca Co.)	1806,1810	35.00
Ithaca (Tompkins Co)	1817-22,1827-30,1845	20.00
Ivesville	1848	50.00
Jackson	1821-26,1842	25.00
Jacksonboro	1841	30.00
Jacksonville	1828-43	15.00
Jacks Reef	1841-43	25.00
Jamaica	1804-31	70/15.00
Jamesport	1849-51	25.00
Jamestown	1823-37	15.00
Jamesville	1813-18,1830	15.00
Janesville	1845	40.00
Jasper	1835-38,1850	15.00
Java	1838	15.00
Java Village	1849	15.00
Jay	1819-25,1849-50's	35/10.00
Jefferson	1835-49	10.00
Jeffersonville	1851	20.00
Jericho	1815,1844	40/20.00
Jericho (Toll) Bridge	1812-14	75.00
Jerusalem	1845	20.00
Jerusalem Station	1845	60.00
Johnsburgh	1840-52	15.00
Johnson(s) Creek	1832,1840-49	25.00
Jonesville	1833-40's	15.00
Jordan	1828,1844-49	20/10.00
Joslins Corners	1842-44	35.00
Junction	1846-53	10.00
Junius	1811-19,1845-53	30/15.00
Kasoag	1853	15.00
Katonah	1853	20.00
Kattelville	1849-53	20.00
Keene	1831,1847	15.00
Keeney(s) Settlement	1850's	50.00
Keeseville	1822,1833-48	10.00
Kelloggsville	1817,1845-48	15.00
Kendall	1838-49	15.00
Kent	1818-25	20.00
Ketchurns Corners	1836-44	20.00
Ketchumville	1850's	30.00
Kidders Ferry	1850's	15.00
Kinderhook	1794,1805-17,1835-50's	75/15.00
Kinderhook Landing	1824	35.00
Kingsboro(ugh)	1843-51	25.00
Kingsbridge	1839-40,1852	25.00
Kingsbury	1832,1843,1853	20/10.00
Kings Ferry	1812,1838,1845-47	25/15.00
Kings Settlement	1842	50.00
Kingston	1799,1822-25,1846	75/15.00
Kinneys Four Corners	1833	35.00
Kirkland	1827-28,1841-49	30/15.00
Kirkville	1832-50	15.00
Kirkwood	1851	15.00
Knowlesville	1826,1839-48	15.00
Knox	1837,1856	10.00
Knox Corners	1850	35.00
Knoxville	----	100.00
Kortright	1842	20.00
Kyserike	1850's	25.00
Kysorville	1846	25.00
Lackawack (Lackowack)	1850-54	25.00
Lafargeville	1842	15.00
LaFayette	1833-48	15.00
Lagrange	1832	35.00
Lairdsville	1825-29,1850	20/10.00
Lake	1841-49	20.00
Lake Pleasant	1838-43	15.00
Lake Ridge	1839-47	30.00
Lakeville	1828,1833-39,1848-50	15.00
Lancaster	1833-39	20.00
Lansingburgh	1795,1801-04,1821,1846	75/10.00
*Lansingville	1842	---
Larneds Corners	1848	50.00
Lassellsville	1817-23,1838,1848-50	15.00

Town	Dates Seen	Value
Laurens	1826-53	20/10.00
Lawrenceville	1838	15.00
Lawyersville	1835-38,1852	15.00
Learned's	1832	50.00
Lebanon	1832	20.00
Ledyard	1842-47	15.00
Lee	1850's	20.00
Leeds	1834-49	15.00
Leedsville	1843	15.00
Leesville	1837-42	15.00
Lenox	1813-18,1835-46	20/10.00
Leon	1846	10.00
Leonardsville	1839-49	15.00
Leraysville	1811-17,1843-44	20/10.00
Leroy	1814,1826-37	30/10.00
Levant	1851	30.00
Lewis	1830-31,1843-48	15.00
Lewiston	1812-29	30/10.00
Lexington	1828	15.00
Lexington Heights	1837,1845	25.00
Leyden	1817-19,1840's	15.00
Liberty	1831-49	15.00
Libertyville	1835,1844	35.00
Lima	1809-28,1835	30/15.00
Limerick	1832,1853	20/10.00
Linden	1843-50's	15.00
Lind(s)leytown	1810-12,1824,1841	25.00
Lisbon	1835	20.00
Lisle (Village)	1827-50's	30/15.00
Litchfield	1810	50.00
Lithgo(w)	1849,1851	20.00
Little Falls	1805-09,1822-31	50/10.00
Little Genesee	1849	15.00
Little Sodus	1841-48	20.00
Little Valley	1834-37,1849-51	20.00
Little York	1847	20.00
Liverpool	1811-15,1829	15.00
Livingston	1811-17,1842-46	25/10.00
Livingstonville	1824-30,1845	15.00
Livonia	1812,1821-39,1850's	20/10.00
Lloydsville	1819	20.00
Lock Berlin	1827,1850's	15/10.00
Locke	1816-22,1841-45	15.00
Lockport	1823-25,1840's	20/10.00
Lodi	1830-35	15.00
Lodi Centre	1848	20.00
Lorraine	1822,1832,1851	20/10.00
Louisville	1835	15.00
Lowell	1848-50	15.00
Low Hampton	1840-44,1852	20.00
Lowville	1816-49	20/10.00
Loyd	----	20.00
Ludlowville	1823,1832-48	20/10.00
Lumberville	1850's	25.00
Luzerne	1844-47	20.00
Lyndonville	1848	10.00
Lyons	1822-23	20.00
Lyonsdale	1837-38,1848	10.00
Lysander	1821-24,1833-35,1850	15.00
Mabbettsville	1847	20.00
Macedon	1828,1839-41	10.00
Macedon Centre	1847	20.00
Machias	1833-54	10.00
Macomb	1842-45	15.00
Madison	1802,1828-34	25/10.00
Madrid	1809,1845-47	25/10.00
Magnolia	1830	30.00
Mahopac	----	20.00
Maine	1842,1850	10.00
Malden	1830-33,1846	10.00
Malden Bridge	1835-44	10.00
Malone	1816-22,1840-46	20/10.00
Malta	1841,1852	20.00
Maltaville	1852	20.00
Mamakating	1825-26,1836	35.00
Mamaroneck	1813-26	30/15.00
Manchester	1813,1819,1825-46	15.00
Manchester Centre	1844-50's	20.00
Mandana	1833-38	25.00
Manhasset	1846	25.00
Manheim	1825-39,1850	25.00
Manheim Centre	1849-50's	25.00
Manlius	1805,1813-33	30/10.00
Manlius Centre	1845	20.00
Manns Valley	1834	50.00

NEW YORK

Town	Dates Seen	Value	Town	Dates Seen	Value
Mannsville	1824-29, 1842	20/10.00	Moers	1841-47	20.00
Manorville	----	25.00	Moores Forks	1850's	15.00
Mansfield	1841-42	20.00	Moravia	1835-42	10.00
Maple Grove	1840-52	20.00	Moreau	1834-43	15.00
Marathon	1840's	15.00	Moreau Station	1852	30.00
Marbletown	1826-28, 1850	20/10.00	Morehouseville	1850's	15.00
Marcellus	1812, 1830-35	30/10.00	Moreland	1828, 1844-50	20.00
Marcellus Falls	1842	20.00	Moresville	1828, 1844-52	25.00
Marcy	1834	20.00	Moriah	1831-37	15.00
Marengo	1822, 1832	25.00	Moriches	1815, 1838-48	50/25.00
Marietta	1839	20.00	Morris	1852	20.00
Marilla	1850's	20.00	Morris Flats	1815	75.00
Marion	1838-50's	15.00	Morristown	1816, 1846	30/15.00
Marlboro	1839-43	25.00	Morrisville	1822-26	20.00
Martinsburg(h)	1813-15, 1843	25/15.00	Mortons Corners	1849	20.00
Martins Hill	1840's	20.00	Moscow	1821-23, 1830-48	15.00
Martville	1845-46	15.00	Mosquito Cove (Moscheto)	1828-30	75.00
Maryland	1837-54	15.00	Motts Corners	1836	30.00
Masonville	1817, 1842	35/10.00	Mottville	1845-55	15.00
Massena	1825-32, 1844	15.00	Mount Hope	1834-46	25.00
Massena Centre	1851	20.00	Mount Kisco	1850's	20.00
Matildaville	1839, 1847	30.00	Mount Morris	1825, 1839, 1848	15.00
Mattisons Mills	1831	40.00	Mt Pleasant (Westchester Co)	1811, 1821-30	50/30.00
Mayfield	1830, 1850	15.00	Mt Pleasant (Saratoga Co)	1852-53	40.00
May Flower	1852	50.00	Mount Sinai	1850	40.00
Mayville	1818-24, 1850's	20.00	Mount Upton	1819, 1832-37, 1852	15.00
McConnellsville	1831-49	10.00	Mount Vision	1821, 1842, 1851	15.00
McDonough	1841-45	15.00	Mount Washington	1841	30.00
McGrawville	1847-50's	10.00	Mud Creek	1839-49	25.00
McLean	1826, 1843	15.00	Mumford	1845-51	15.00
Meads Creek	1829-43	25.00	Munnsville	1842, 1851	20.00
Mechanic(s)ville	1819-48	15.00	Murray	1824-45	15.00
Mecklenburgh	1830-35	15.00	Nanticoke	1824-25	35.00
Medway	1848	20.00	Nanticoke Springs	1841-49	25.00
Mellenville	1850	10.00	Nanuet	1850's	15.00
Mendon	1814, 1821-53	30/10.00	Naples	1833-45	10.00
Mendon Centre	1851	20.00	Naples Village	1817	50.00
Meredith	1822-25, 1830, 1846	15.00	Napoli	1835-38, 1850	20.00
Meridian	1852	15.00	Narrowsburgh	1840's	20.00
Mexico	1817, 1828-31, 1844	30/15.00	Nashville	1842, 1850	25.00
Middleburgh	1815, 1836-39, 1847	30/15.00	Nassau	1818-23, 1834-35, 1849	15.00
Middlebury	1838-46	25.00	Natural Bridge	1841	20.00
Middlefield	1821-25, 1842-50's	30/10.00	Nelson	1824-28, 1838-52	15.00
Middle Granville	1813, 1833-39, 1849	25/15.00	Neversink	1830	20.00
Middle Hope	1850's	50.00	New Albion	1836-47	20.00
Middle Island	1836-43	15.00	Newark (Ontario Co)	1819	25.00
Middleport	1837, 1841	20.00	Newark (Wayne Co)	1824, 1835-39	15.00
Middlesex (Ontario Co.)	1813, 1822	25.00	Newark Valley	1834, 1845-48	10.00
Middlesex (Yates Co.)	1823-26, 1850's	15.00	New Baltimore	1836-52	15.00
Middletown (Delaware Co.)	1823, 1831	30.00	New Berlin	1829	20.00
Middletown (Orange Co.)	1849	15.00	New Bremen	1848	20.00
Middletown Centre	1851	40.00	New Britain	1835	40.00
Middleville	1828, 1842-44	15.00	Newburgh	1801-05, 1811-23, 1848	30/15.00
Milan	1835, 1848	20.00	Newcastle	1840-50's	20.00
Milford	1822-50's	20/10.00	New Concord	1841-48	30.00
Milford Centre	----	20.00	Newfane	1826-34	10.00
Milfordville	1831	35.00	Newfield	1826, 1838-51	15/10.00
Millers Bay	1842-44	30.00	New Graefenberg	1850's	30.00
Millport	1836-43	15.00	New Hamburg	1842-47	20.00
Mills Mills	1850	20.00	New Hampton	1840's	20.00
Milltown	1840's	30.00	New Hartford	1812-16	20.00
Millville	1848-50	15.00	New Haven	1825, 1833-37	10.00
Milo	1836	35.00	New Hudson	1855	25.00
Milo Centre	1837	25.00	New Hurley	1834-41, 1849	15.00
Milton	1837, 1848	15/10.00	Newkirks Mills	1852-54	25.00
Mina	1836-38, 1849	25.00	New Lebanon	1812, 1833-43	15.00
Minaville	1829, 1845-50's	20.00	New Lebanon Springs	1841-46	25.00
Minden	1825	25.00	New Lisbon	1815, 1850's	25/15.00
Mindenville	1851	30.00	New London	1835-45	20.00
Minerva	1832-33, 1852	15.00	New Ohio	1849	25.00
Mineto	1853	20.00	New Paltz	1819-22, 1849	25/15.00
Minisink	1843	20.00	New Paltz Landing	1842	30.00
Mixville	1842	25.00	Newport	1809, 1820, 1835-39	20/10.00
Modena	1841	15.00	New Road	1850's	25.00
Moffetts Store	1823	25.00	New Rochelle	1826-28	15.00
Mohawk	1839	20.00	New Russia	1850	25.00
Moira	1830-49	25.00	New Salem	1847	20.00
Monroe	1841-52	10.00	New Scotland	1831	15.00
Monroe Works	1811, 1839-50's	30/15.00	Newstead	1847	30.00
Monsey	1852	20.00	New Sweden	1837-47	35.00
Montague	1856	10.00	Newtonville	1851	20.00
Montezuma	1822, 1847	15.00	Newtown (Tioga Co)	1799, 1804	75/50.00
Montgomery	1829	20.00	Newtown (Queens Co)	1836-48	30.00
Monticello	1817, 1831-33	40/20.00	New Utrecht	1854	30.00
Monument Island	1852	25.00	New Vernon	1840-49	30.00

NEW YORK

Town	Dates Seen	Value	Town	Dates Seen	Value
New Village	1834-39	50.00	Ogdensburg	1811-27	20.00
New Windsor	1830-48	30.00	Ohio	1849	20.00
New Woodstock	1839-47	15.00	Olcott	1840	20.00
New York	1799,1809	75/25.00	Old Fort Schuyler	1798	150.00
New York Mills	1837	20.00	Olean	1818,1833	30/15.00
Niagara (Fort)	1803-04	60.00	Olean Point	1815-18	75.00
Niagara Falls	1817-33	20.00	Omar	1850's	20.00
Nichols	1829,1847-50's	20/10.00	Oneida (Oneida Co)	1823-31	30.00
Nicholville	1833,1846	20.00	Oneida (Madison Co)	1847	50.00
Nile	1850-53	15.00	Oneida Castle	1831-41	20.00
Niles	1836	40.00	Oneida Depot	1842-47	30.00
Nineveh	1844-45,1856	15.00	Oneida Lake	1831-35,1849	25.00
Niverville	1848	20.00	Oneonta	1833-37,1841	15.00
Norfolk	1829-34	15.00	Onondaga	1797,1812-15,1838	100/10.00
North Amenia	1817,1831-34,1840	30.00	Onondaga C.H.	1817-24,1830	40.00
North Adams	1840	35.00	Onondaga Hollow	1816-24,1830-37	30.00
Northampton			Ontario	1825,1852	25.00
(Montgomery Co)	1821-22	40.00	Oppenheim	1834-53	15.00
Northampton (Fulton Co)	1838-44	20.00	Oquago	1802-04	75.00
North Argyle	1847-48	20.00	Oran	1817,1850	10.00
North Bangor	1848	30.00	Orange	1840-50's	60/25.00
North Bay	1843-53	15.00	Orangeburgh	1831-32	30.00
North Bergen	1834-39	20.00	Orangeport	1844-46	25.00
North Blenheim	1818-23,1837,1846	30/15.00	Orangeville	1847	25.00
North Boston	1846	20.00	Oran in Pompey	1817	60.00
North Broadalbin	1852	20.00	Oregon	1826-28	30.00
North Brookfield	1833-35	20.00	Orient	1842	25.00
North Burke	1855	20.00	Oriskany	1823-41	15.00
North Castle	1850's	15.00	Oriskany Falls	1829-36	15.00
North Chatham	1829,1847	30/15.00	Orleans	1839-49	20.00
North Chemung	1845	20.00	Orrington	1830	40.00
North Chili	1833-44	15.00	Orville	1825	25.00
North China	1825	40.00	Orwell	1832-39	15.00
North Cohocton	1844,1855	15.00	Osborne Hollow	----	20.00
North Duanesburgh	1854	50.00	Osborns Bridge	1835,1843,1851	20.00
North East	1845-50	25.00	Ossian	1836,1852-56	25.00
Northeast Centre	1840-48	25.00	Oswegatchie	1842	50.00
North Easton	1842-49	20.00	Oswego	1816,1823-26,1853	20/10.00
North Elba	1850's	20.00	Oswego Falls	1838,1847-50's	20/10.00
North Franklin	----	25.00	Otego	1837-46	15.00
North Gage	1840-46	20.00	Otisco	1815,1853	30/20.00
North Galway	1830,1847-49	25.00	Otisville	1823,1846	15.00
North Granville	1812,1833-38,1846	30/10.00	Otsdawa	1847	20.00
North Greenfield	1853	25.00	Otto	1837,1850's	15.00
North Greenwich	1832-37	20.00	Ovid	1804-06,1811,1828-35	35/15.00
North Hebron	1841	15.00	Ovid Village	1817	30.00
North Hector	1833,1844-53	15.00	Owasco	1820-22,1838,1850's	15.00
North Hempstead	1844	40.00	Owasco Lake	1850's	20.00
North Hudson	1852	20.00	Owego	1802-03,1830	30/15.00
North Lansing	1831,1850	20.00	Owen(s)ville	1839-48	30.00
North Murray	1833-37	40.00	Oxbow	1832-51	10.00
North Nassau	1855	15.00	Oxford	1805,1815-25	30/15.00
North Norwich	1806,1812,1826,1848	25/15.00	Oxford Depot	1849	20.00
North Penfield	1826	40.00	Oyster Bay	1838	40.00
North Plattsburgh	1838	50.00	Oyster Pond	1835,1846	75.00
Northport	1843-55	25.00	Painted Post (P Post)	1810,1817,1831-32	30/20.00
North Reading	1838-44	20.00	Palatine	1814-22,1832-38	25.00
North Ridgeway	1847-48	25.00	Palatine Bridge	1815,1835,1847-49	30/15.00
North Salem	1815,1849-50's	40/15.00	Palermo	1828-32,1845-50's	20.00
North Scipio	1837	35.00	Palmyra	1810-11,1823-29,1840	30/15.00
North Shore	1847	50.00	Pamelia	1831-36	30.00
North Sparta	1851-55	25.00	Pamelia 4 Corners	1837,1849	25.00
North Stepentown	1842-44	20.00	Panama	1831-48	15.00
North Stockholm	----	15.00	Pantico	1850's	40.00
Northumberland	1812-14,1846	40/10.00	Paradox	1840-42	25.00
Northville (Montgomery Co)	1838	30.00	Paris	1808-47	50/15.00
Northville (Fulton Co)	1838-40,1850	15.00	Paris Furnace	1818,1846-47	50/35.00
Northwestern	1840's	15.00	Parish	1834-38	15.00
North White Creek	1834-41	25.00	Parishville	1824,1844-47	15.00
North Wilna	1846-51	25.00	Parma (Genesee Co)	1813-15	35.00
Norton Hill	1852	15.00	Parma (Monroe Co)	1821-40,1850	20.00
Nortons Mills	1850	25.00	Parma Centre	1831,1838-43	25.00
Norway	1832-41	15.00	Patchogue	1843-47	35.00
Norwich	1819,1824-29,1838	25/15.00	Pattens Mills	1828,1839	15.00
Nunda	1824	35.00	Patterson	1843-49	15.00
Nunda Valley	1824,1830-37	25.00	Pavilion	1819,1837,1847	30/15.00
Oakfield	1839	15.00	Pawling	1854	20.00
Oak Hill	1845	20.00	Pawlingsville	1830's	20.00
Oakland	1823,1831-45	20.00	Pecksville	----	25.00
Oak Orchard	1833-49	20.00	*Peeks Kill	1801	---
Oak(s) Corners	1837-39,1848-53	15.00	Pekin	1839-50's	25.00
Oblong	1856	20.00	Pelham	1851	10.00
O'Connellsville	1842-45	25.00	Peltonville	1851	30.00
Odessa	1855	20.00	Pembroke	1823-28,1837-45,1850's	15.00
Ogden	1823-37	25.00	Penataquit	----	50.00

NEW YORK

Town	Dates Seen	Value	Town	Dates Seen	Value
Penfield	1823-35	15.00	Postville	1845	30.00
Penn Yan (Ontario Co)	1819-23	25.00	Potsdam	1809, 1821, 1834-41	45/15.00
Penn Yan (Yates Co)	1824-27, 1838	15.00	Potter	1834-38	20.00
Peoria	1829, 1839-51	20.00	Potters Hollow	----	20.00
Pepacton	1833, 1847	15.00	Pottersville	1841-46, 1850's	15.00
Perch River	1843-51	20.00	Poughkeepsie or Poughe	1796-1802, 1818, 1844	65/15.00
Per(r)inton	1829, 1838	30.00	Poughquang	1837-38, 1850	20.00
Perry	1816	25.00	Pound Ridge	1847-49	30.00
Perry Centre	1826-28, 1838	20.00	Prattsburgh	1827, 1835	20.00
Perryville	1834-48	15.00	Pratts Hollow	1835, 1843-48	15.00
Persia	1831-42	30.00	Prattsville	1836-43	15.00
Perth	1842	20.00	Preble	1840's	15.00
Peru	1799, 1804, 1811, 1834-48	75/10.00	Preston Hollow	1831-39, 50	30/20.00
Peruville	1853-55	15.00	Princeton	1831-37	25.00
Peterboro	1817-20, 1836, 1847	15.00	Prospect Hill	1833-37	30.00
Petersburgh	1829-40's	15.00	Pugsleys Depot	1850's	40.00
Petersburgh 4 Corners	1848	30.00	Pult(e)ney	1839-47	15.00
Pharsalia	1848	20.00	Pultneyville (Ontario Co)	1810, 1816	30.00
Phelps	1812-14, 1828-32	25/15.00	Pultneyville (Wayne Co)	1823, 1850	15.00
Phillipsburgh	1817, 1831-35	25.00	Pulvers Corners	1850	30.00
Phillipsville	1848	15.00	Punch Kill	1841-42	35.00
Phoenicia	1850	20.00	Putnam	1842-48	15.00
Phoenix	1834-42	15.00	Quaker Hill	1825, 1837-39	20.00
Piffard	1851	20.00	Quaker Springs	1844	30.00
Pike	1831-37	15.00	Quaker Street	1842-49	20.00
Pillar Point	1845	30.00	Queensbury	1836-38	20.00
Pine	1836-37	25.00	Quogue	1844-45	40.00
Pine(s) Bridge	1832-42	30.00	Racket River	1841-47	25.00
Pine Plains	1835-44	15.00	Ramapo Works	1810-16, 1830-39	40/25.00
Pine Valley (Tioga Co)	1831	50.00	Randolph	1836, 1842-47	15.00
Pine Valley (Chemung Co)	1852	20.00	Randolph Centre	1850's	30.00
Pitcairn	1849	30.00	Ransomville	1835	20.00
Pitcher	1829, 1848	15.00	Rathbonesville	1842-43, 1854	25.00
Pitcher Springs (Spa)	1843	20.00	Raymertown	1843	15.00
Pittsfield	1809-48	30/10.00	Raymondville	1847	20.00
Pittsford (Ontario Co)	1816, 1821	35/20.00	Reading	1819-23, 1832-39	25/15.00
Pittsford (Monroe Co)	1823-29	15.00	Reading Centre	1840's	15.00
Pittstown	1813, 1820, 1844	30/15.00	Red Creek	1840-49	15.00
Plainfield	1815, 1842-50	35/25.00	Redfield	1823-24, 1838	15.00
Plainfield Centre	1830	40.00	Redford	1834	15.00
Plainville	1837-47	10.00	Red Hook	1794, 1800-18, 1841-43	75/15.00
Plattekill	1848-50	20.00	Red Hook Landing	1828-29	40.00
Plattsburg(h)	1798, 1804-12, 1840	75/20.00	Red Mills	1842-47	25.00
Pleasant Brook	1848-50's	20.00	Redwood	1842	20.00
Pleasant Plains	1845	20.00	Reeds Corners	1845-51	20.00
Pleasant Valley	1820, 1851	30/15.00	Remington	1844	60.00
Pleasantville	1847-50's	20.00	Remsen	1821, 1825-44, 1852	15.00
Plymouth	1846-47	20.00	Rensselaer Falls	1852	20.00
Poestenkill	1844-45	20.00	Rensselaerville	1814, 1837	15.00
Point Peninsula	----	20.00	Reynales Basin	1845-46, 1853	20.00
Poland	1830-38	15.00	Reynoldsville	1834-40	15.00
Poland Centre	1849	25.00	Rhinebeck	1802, 1815, 1826-38	45/15.00
Polkville	1846-49	30.00	Richfield	1812-48	15.00
Pomfret	1812-15	45.00	Richfield Springs (Spa)	1842	25.00
Pompey	1805, 1835, 1842-43	25/10.00	Richford	1828-30	20.00
Pompey Centre	1840	25.00	Richland	1817-24, 1833	20/10.00
Pompey West Hill	1819-22	40.00	Richmond (Richmond Co)	1827, 1835, 1846-48	30.00
Pond Eddy	1855	30.00	Richmond (Ontario Co)	1815-26	50/30.00
Pondsville	1829, 1836-43	35.00	Richmond Mills	1852-54	20.00
Poolville	1836-48	15.00	Richmondville	1826-32	15.00
Popes Corners	1845-46	45.00	Richville	1841-49	10.00
Poplar Ridge	1818, 1831-33, 1840-48	25/15.00	Ridge	1849-53	25.00
Portage	1825	40.00	Ridgebury	1840	20.00
Portageville	1829-41	15.00	Ridgeville	1839-41	40.00
Port Byron	1831	20.00	Ridgeway	1822, 1841-58	20.00
Port Chester	1842-47	10.00	Riga	1824, 1835-43, 1854	20.00
Port Crane	1845	20.00	Ripley	1838-56	20.00
Porter	1832	60.00	River Road	1838	30.00
Porters Corners	1843	20.00	Riverside	1842, 1851	45.00
Port Gibson	1834-48	15.00	Rochester (Monroe Co)	1814, 1819, 1836-38	50/30.00
Port Glasgow	1844	40.00	Rochester (Ulster Co)	1822-26	60.00
Port Henry	1831-33, 1840-49	15.00	*Rochester Village	1813	----
Port Jackson	1835	20.00	Rock City	1852	20.00
Port Jefferson	1835	50.00	Rock City Mills	1851	45.00
Port Jervis	1837-38, 1847	15.00	Rockland Lake	1848, 1852	20.00
Port Kendall	1840, 1852	45.00	Rock Stream (Ontario Co)	1822	40.00
Port Kent	1829-34, 1847	15.00	Rock Stream (Yates Co)	1830, 1852	15.00
Portland	1828-51	30/15.00	Rodman	1838-51	10.00
Portland Harbor	1831	45.00	Rome	1796-1802, 1818	75/25.00
Portland(s)ville	1842-52	15.00	Romulus	1804, 1822, 1834-40's	50/15.00
Port Leyden	1852-53	20.00	Root	1837-40's	25.00
Port Ontario	1848-50	30.00	Rose	1838-45	15.00
Portville	1845	20.00	Roseboom	1851	20.00
Port Watson	1811	45.00	Rose Hill	1850	20.00
Post(s) Corner(s)	1840-43	35.00	Rosendale	1838-49	20.00

NEW YORK

Town	Dates Seen	Value	Town	Dates Seen	Value
Roseville	1813	45.00	Shandaken Centre	1846-48	40.00
Roslyn	1846	40.00	Sharon	1825,1832-44	20.00
Rossie (Iron) Works	1815-23	50.00	Sharon Springs	1850	15.00
*Rossville	1844	---	Shawangunk	1811-17,1840-49	40/20.00
Rotterdam	1831-40's	30.00	Shawnee	1834-52	25.00
Rouses Point	1824-37	15.00	Sheds Corners	1840's	25.00
Rouses Point Village	1853	75.00	Shelby	1822,1830,1847-50	20.00
Roxbury	1824,1833-45	15.00	Shelby Basin	1833,1843,1851	25.00
Royalton	1834-43	20.00	Shelby Ellicotts Mills	1836	50.00
Royalton Centre	1842	40.00	Sheldon	1850's	20.00
Rush	1822,1833-44	25/15.00	Shelter Island	1851	45.00
Rushford	1834	20.00	Sherburne	1820-34	20/10.00
Rushville	1823-26	20.00	Sheridan	1840-53	15.00
Russell	1845-49	15.00	Sherman	1850	20.00
Russia	1825-29	20.00	Sherwood(s)	1851-55	20.00
Russia Iron Works	1828-31	50.00	Sherwood(s) Corners	1824,1831-49	25/10.00
Rutland	1813-19,1845-50	35/15.00	Shingle Creek	1832-38,1852	30.00
Rye	1834,1840-42	20.00	Short Tract	1834-43	20.00
Sacketts Harbor	1812-14,1850	30/10.00	Shrub Oak	1844-45	15.00
Sageville	1847-49	25.00	Shushan	1849-53	10.00
Sag Harbor	1814-15,1846	60/30.00	Shutters (Falls) Corners	1853	30.00
St. Andrews	1824	25.00	Sidney	1834,1844-50	15.00
St. Armand	----	50.00	Sidney Plains	1825,1838-39	25.00
St. Johnsville	1823-29,1839-49	20/10.00	Siloam	1839-45	25.00
Salem	1802-03,1835-41	35/10.00	Silver Creek	1833-43	20.00
Salem Centre	1840-41,1850	20.00	Silver Lake	1820-21,1830	25.00
Salem X Roads	1842-48,1853	35.00	Sing Sing	1829-39,1844	25.00
Salina	1808,1823-28	20/10.00	Six Mile Creek	1843	50.00
Salisbury	1820,1835-39	10.00	Skaneateles	1809-12,1821-22,1838	30/15.00
Salisbury Centre	----	20.00	Slate Hill	1838	30.00
Salisbury Mills	1823-29,1855	15.00	Slater(s)ville	1834-35,1855	25.00
Salmon River	1841	25.00	Sloansville	1831-48	10.00
Salt Point	1836-42	15.00	Smithboro(ugh)	1819,1834-36,1849	35/15.00
Salubria	1828,1835-46	40/30.00	Smiths Mills	1841,1853	25.00
Sammonsville	1842-46	15.00	Smithtown	1820,1847	50/15.00
Sand Bank	1830,1849-50's	25.00	Smithtown Branch	1853	40.00
Sandburgh	1843	40.00	Smithville	1834,1840-46	20.00
Sand Lake	1827	15.00	Smithville Flats	1834-48	15.00
Sandusky	1837	15.00	Smoky Hollow	1836-50	35.00
Sandy Creek	1826-51	10.00	Smyrna	1824-47,1862	15.00
Sandy Hill	1801-08,1825-26	40/20.00	Sodus Point	1833-38,1845-50	20.00
Sanfords Corners	1843-50	15.00	Solon	1833-35,1850's	15.00
Sangerfield	1820-25	20.00	Somers	1818-22,1843-50	35/20.00
Saranac	1835,1850's	15.00	Somerset	1834,1843-54	25.00
Saratoga Springs	1816-25,1837	25/15.00	Somerville	1839-52	25.00
Saugerties	1814,1822,1832	15.00	South Albion	1850's	25.00
Sauquoit	1830,1836-51	15.00	South Amenia	1830-31,1853	15.00
Savannah	1836,1851	20.00	Southampton	1812,1821,1849	50/25.00
Savona	----	15.00	South Argyle	1831,1843	25.00
Sawpit	1829-38	35.00	South Avon	1830's,1851	35/20.00
Schaghticoke	1811-13,1839	20/10.00	South Bainbridge	1827-39,1848-50's	30.00
Schenectady, Schen'dy	1800-17,1826-29	50/20.00	South Barre	1842-48	25.00
Schenevus	1851	20.00	South Berlin	1852	20.00
Schodack	1820-27	40.00	South Berne	1840's	25.00
Schodack Centre	1836-40	20.00	South Bradford	1853	25.00
Schodack Landing	1831,1839,1851	15.00	South Bristol	1843-47,1853	25.00
Schoharie Bridge	1816-18	45.00	South Broadalbin	1839	40.00
Schoharie C.H.	1822-34,1852	50.00	South Brookfield	1827-34	20.00
Schroon Lake	1816,1852	35/20.00	South Butler	1845-52	15.00
Schroon River	1843-54	25.00	South Cameron	1841-42,1850	45.00
Schultsville	1841	20.00	South Candor	1845-50's	60.00
Schuylers Falls	1837	20.00	South Chili	1842-48	30.00
Schuylers Lake	1830,1839-54	15.00	South Corinth	1831,1849-50	20.00
Schuyler(s)ville	1824-39	20/10.00	South Danby	1835,1849	25.00
Scio	1843	20.00	South Dansville	1841-47	20.00
Scipio	1795-1809,1841-50's	50/10.00	South Dover	1831	20.00
Scipioville	1848-50	15.00	South East	1829-32,1852	35.00
Sconondoa	1818-33,1840-46	30/15.00	South Easton	1836-38	25.00
Scotchtown	1842-46	25.00	South Edmeston (or town)	1841-53,1857	15.00
Scotland	1830,1839	50.00	South Edwards	1848	20.00
Scott	1844-51	20.00	South Franklin	1843-47	45.00
Scottsburg(h)	1844-53	20.00	South Galway	1851	30.00
Scottsville	1828-33	15.00	South Glens Falls	1850's	25.00
Scriba	1820	20.00	South Granville	1848	20.00
Searsburq	1845-46	25.00	South Harpersfield	1823	40.00
Seatuck	----	100.00	South Hartford	1847,1855	20.00
Seely Creek	1837,1846	20.00	South Hartwick	1849	20.00
Seelysburgh	----	35.00	South Hill	1840's	40.00
Sempronius	1815,1833	25/15.00	South Kortright	1852	20.00
Seneca Castle	1848-50	15.00	South Lansing	1841	20.00
Seneca Falls	1820-31	15.00	South Leroy	1829,1837-38	30.00
Sennett	1851	15.00	South Livonia	1842-52	20.00
Setauket	1821-25,1844	40.00	South Lodi	1845	25.00
Seward	1853	15.00	South Marcellus	1832,1845	30.00
Shandaken	1823	15.00	South Middletown	1840-43	25.00

NEW YORK

Town	Dates Seen	Value	Town	Dates Seen	Value
South Milford	1851-52	45 00	Thompsons Station	1853	60 00
South New Berlin	1827-32, 1853	15 00	Thompsonville	1840-47	15 00
Southold	1806, 1841-48	75/25 00	Three Mile Bay	1844-48	15 00
South Onondage	1835, 1852	20 00	3 River Point	1850's	30 00
South Otselic	1838, 1850's	15 00	Throopsville	1825, 1850's	20 00
South Oxford	1851	20 00	Thurman	1811	30 00
South Oyster Bay	1833	60 00	Ticonderoga	1817, 1829-47	20/10 00
Southport	1841, 1853-54	20 00	Tioga	1842	45 00
South Rutland	1840-43, 1850	15 00	Tioga Centre	1848-52	15 00
South Salem	1824, 1837-43	15 00	Toddsville	1850's	15 00
South Sodus	1846, 1853	25 00	Tomhannock	1820, 1842-46	20 00
South Sparta	1824-25	45 00	Tompkins	1812-17	40 00
South Trenton	1836, 1844, 1854	20 00	Tompkinsville	1837-47	40 00
South Valley	1850-55	15 00	Tonawanda or Tonewanta	1831-40	20 00
South Venice	1840	40 00	Tottenville	1850's	60 00
South Wales	1848	20 00	Towlesville	1854	30 00
South Warsaw	1851-52	40 00	Towners	1839	15 00
South Westerlo	1829	20 00	Town Line	1838-39	20 00
Southwick	1840	50 00	Townsend	1850's	25 00
South Windsor	----	40 00	Townsendville	1844-50's	15 00
Spafford	1841-42	20 00	Trenton	1805, 1816-54	40/20 00
Sparta (Ontario Co)	1814-15, 1821	40 00	Trenton Falls	1844-47	15 00
Sparta (Livingston Co)	1845	30 00	Triangle	1840	20 00
Speedsville	1809, 1822-28, 1845	30/15 00	Troy	1815, 1836	30/15 00
Spencer	1811-14, 1821, 1853	30/15 00	Trumansburg	1814-35	20/10 00
Spencerport	1839-49	15 00	Trumbulls Corners	1850's	15 00
Spencers Corners	1820	50 00	Truxton	1812-27, 1841	35/10 00
Spencertown	1818, 1835	20/10 00	Tuckahoe	1843-53	30/15 00
Speonk	1840's	60 00	Tully	1815, 1827-35, 1850	30/15 00
Split Rock	1825-49	40 00	Tully Valley	1835-53	25 00
Spotswood	1847	40 00	Tunungwant Mills	1843-48	40 00
Sprakers Basin	1828, 1838	20 00	Turin	1812-28, 1839-50's	25/10 00
Spring Brook	1850's	15 00	Turners	1845-46	20 00
Springfield	1817-47	15 00	Tuscarora	1852	15 00
Springfield Centre	1830's, 1851	20 00	Tuthill	1843, 1849	30 00
Spring Mills	1834-37, 1843-48	20 00	Tyrone	1825-44	20 00
Springville	1834-44	10 00	Ulsterville	1842-53	20 00
Springwater	1830-39, 1848-50	15 00	Unadilla	1811, 1824, 1837	20 00
Sprout Creek	1846-50	20 00	Unadilla Centre	1850's	25 00
Spruce	1839	25 00	Unadilla Forks	1833-52	20 00
Staatsburgh	1837	20 00	Union	1811, 1843-48	30/15 00
Stafford	1821-23, 1840-50	15 00	Union Centre	1850	20 00
Stamford	1811, 1850's	50/10 00	Union Corners	1838, 1842, 1854	25 00
Stanfordville	1830-39	15 00	Union Ellery	1837-47	35 00
Stanley Corners	1850's	15 00	Union Falls	1833-43	20 00
Stapleton	1851	35 00	Union Mills	1835-38	15 00
Starkey	1833-37, 1848	20 00	Union Society	1845	20 00
Starkville	1831-32	15 00	Union Springs	1819, 1835, 1850	15 00
State Bridge	1841-43	30 00	Union Square	1829	15 00
State Line	----	---	U(nion) Valley	1853	15 00
Stephentown	1833, 1847-51	15 00	Union Village	1837	30 00
Sterling	1828-31, 1840's	15 00	Upper Aquebogue	1841-47	50 00
Sterlingville	1839, 1846-49	15 00	Upper Jay	1845-47	15 00
Steuben	1829, 1842-46	20 00	Upper Lisle	1828-33, 1842	20 00
Stillwater	1802-11, 1823, 1831	30/15 00	Upper Red Hook	1827-28, 1847	20 00
Stittville	1849	15 00	Upper Red Hook Landing	1820	60 00
Stockbridge	1834-35, 1849-54	20 00	Urbana	1827-40	20 00
Stockholm	1821-39, 1844-49	25/10 00	Utica	1801-03, 1814-15, 1845	40/15 00
Stockholm Depot	1852	25 00	Vails Mills	1845	20 00
Stockport	1837-40's	15 00	Valatie	1833-41	15 00
Stockton	1829, 1855	10 00	Vallonia Springs	1843	20 00
Stokes	1836, 1844-50's	15 00	Van Buren	1830-41	15 00
Stone Arabia	1846	20 00	Van Buren Centre	1843-48	20 00
Stone Church	1845-47	20 00	Vandermark	1833, 1841	40 00
Stone Mills	1847-50	15 00	Van Etenville (VE ville)	1840-50	20 00
Stows Square	1827, 1848	40 00	Van Hornesville	1833-34, 1850, 1862	15 00
Strykersville	1837-50's	15 00	Varick	1846-48	25 00
Stuyvesant	1827-50	20/10 00	Varna	1841-42	20 00
Stuyvesant Landing	1829-37	60 00	Varysburg	1849-50	20 00
Suffolk C.H.	1814-17, 1849	75/40 00	Venice	1835-40	25 00
Sugar Hill	1842, 1854-55	25 00	Verbank	1842	20 00
Sugarloaf	1831, 1842-49	20 00	Vermillion	1844	20 00
Sullivan	1812-18, 1832-50's	40/20 00	Vermont	1844-46	30 00
Summer Hill	1834-35, 1840's, 1853	25 00	Vernal	1839, 1846-51	30 00
Summit	1833	20 00	Vernon	1812, 1820-36, 1848-50's	25/10 00
Susquehanna	1852-54	30 00	Vernon Centre	1829, 1838-52	15 00
Sweden	1827-30, 1838, 1858	35 00	Verona	1823, 1838-45	15 00
Syracuse	1817-30	15 00	Versailles	1843-48	20 00
Taberg	1822-31, 1845	15 00	Vesper	1842-43	20 00
Tannersville	1850	15 00	Vestal	1851	15 00
Tappan	1824, 1834	30 00	Victor	1815-19, 1827, 1837	45/15 00
Taylorville	1850	25 00	Victory	1827-31, 1843-51	15 00
Tenuderha	1837	70 00	Vienna	1829, 1835	20 00
The Glen	1846-48	25 00	Villanova	1848	25 00
Theresa	1834	20 00	Virgil	1812, 1824, 1831, 1848	40/10 00

NEW YORK

Town	Dates Seen	Value	Town	Dates Seen	Value
Vista	1842-44	20.00	Westernville	1836-42	15.00
Volney	1828-29, 1844-47	20.00	West Essex	1839	50.00
Voorheesville	1820	20.00	West Exeter	1841-43	15.00
Waddington	1830-38	20.00	West Farms	1815, 1826, 1849-50	30/15.00
Wadhams Mills	1835, 1850	25.00	West Fayette	1837	35.00
Walden	1826, 1834, 1846	15.00	Westfield	1822, 1831, 1845	15.00
Waldensville	1845	30.00	Westford	1823, 1850	15.00
Wales	1830-36, 1845	20.00	West Gaines	1837, 1841	30.00
Wales Centre	1840's	20.00	West Galway	1850	20.00
Walesville	1847	20.00	West Galway Church	1828-39	30.00
Walton	1806, 1831, 1845-47	35/15.00	West Genesee	1850's	35.00
Walworth	1831, 1841-47	20.00	West Gilboa	1850's	30.00
Wampsville	1828-34, 1843-46	15.00	West Granville	1853	10.00
Wappingers Falls	1849	25.00	West Greece	1845	25.00
Wardsburgh	----	40.00	West Greenfield	1841	30.00
Wardsboro(ugh)	1852	40.00	West Groton	1839-41, 1850	20.00
Wardsbridge	1809, 1815, 1820-27	40/10.00	West Hebron	1825-27, 1846	20.00
Wardwell	1850's	50.00	West Henrietta	1849-50	15.00
Warren	1827, 1844, 1850's	20.00	West Hoosick	1851	25.00
Warrensburgh	1834-47	10.00	West Hurley	1852	15.00
Warsaw	1814, 1824-31	10.00	West Jasper	1855	45.00
Warwick	1837, 1847-52	15.00	West Kendall	1850-55	20.00
Washburnville	1842	40.00	West Laurens	1850's	15.00
Washington	1813-16, 1849	45/25.00	West Leyden	1845-51	10.00
Washington Hollow	1837	25.00	West Lexington	1852	30.00
Wassaic	1855	20.00	West Lincklaen	1848-49	40.00
Waterboro(ugh)	1832-43	30.00	West Lowville	1830	30.00
Waterburgh	1842-48	40.00	West Macedon	1851-54	40.00
Waterford	1808-18, 1831	30/15.00	West Martinsburgh	1837, 1850's	15.00
Waterloo	1823-27, 1843	10.00	West Mendon	1831	45.00
Waterport	1849	10.00	West Milton	1842-48	20.00
Watertown	1807-09, 1822, 1831	30/15.00	West Monroe	1847-51	20.00
Watervale	1849	25.00	Westmoreland	1824-38	15.00
Water Valley	1844	20.00	West Moriah	1849-50	60.00
Waterville (Delaware Co)	1822-26	40.00	West Niles	1830's	35.00
Waterville (Oneida Co)	1822-29, 1842	20.00	Weston	1852	20.00
Watervliet	1823, 1831, 1838	15.00	West Oneonta	1844-51	15.00
Watervliet Centre	1830-33, 1848-50's	25.00	West Perth	1850	30.00
Watkins	1857	15.00	West Point	1815-16, 1837-44	75/25.00
Watson	1851	20.00	Westport	1830, 1847	10.00
Waverly	1851	15.00	West Richmond	1832-41	30.00
Wawarsing	1827-32	15.00	West Rush	1840-50's	15.00
Wayne	1820, 1834, 1846-50	25.00	West Sand Lake	1841-44, 1853	15.00
Wayne Hotel	1825, 1832-34	35.00	West Schuyler	1829-35, 1850	25.00
Webster	1843-49	15.00	West Shandaken	1854	30.00
Weedspport	1828-30, 1837	15.00	West Somers	----	25.00
Wegatchie	1853	20.00	West Stephentown	1850	15.00
Wellington	1831-33	35.00	West Stockholm	1827, 1848	15.00
Wells	1840-51	15.00	West Town	1830's, 1848	15.00
Wellsburgh	1826	20.00	West Vienna	1842-43	20.00
Wells Corners	1839, 1851	25.00	Westville	1844-51	20.00
Wellsville	1842-46	15.00	West Walworth	1849-50	25.00
Wessex	1838-40	35.00	West Webster	1853	20.00
West Addison	1839, 1849-51	40/30.00	West Winfield	1828, 1853	15.00
West Almond	1827, 1855	25.00	West Yorkshire	1851-53	25.00
West Amboy	1849	35.00	Wethersfield	1841, 1853	20.00
West Aurora	1850's	40.00	Wethersfield Spa	1853-54	25.00
West Bainbridge	----	35.00	Whalens Store	1837	50.00
West Barre	1854	20.00	Whallonsburgh	1850-55	15.00
West Batavia	1854	35.00	Wheatland	1826-34, 1848	25.00
West Bergen	1845-50's	20.00	Wheeler	1829, 1850	20.00
West Bloomfield	1820-26, 1834, 1840	15.00	White Creek	1828, 1850's	15.00
West Branch	1850	20.00	Whitehall	1805, 1826-28, 1840	45/15.00
West Brighton	1850's	25.00	White Lake	1844-47	20.00
Westbrookville	1844	15.00	White Plains	1809, 1817, 1833	45/15.00
West Brunswick	1839	40.00	Whitesboro(ugh)	1818-24	25/10.00
West Burlington	1830's-51	10.00	Whites Corner	1850	25.00
Westbury	1846-53	25.00	Whites Store	1838	15.00
Westbush	1854	50.00	Whitestown	1796, 1809, 1821-34	77/50/20.00
West Camden	1842	15.00	Whitesville	1845-53	15.00
West Cameron	1854	40.00	Whitneys Point	1831-40	15.00
West Cayuta	1833	30.00	Willett	1828, 1839	10.00
West Charlton	1833-37, 1846-50	25.00	Williamsburgh	1832	35.00
West Chateaugay	1831-37	25.00	Williamson	1840-47, 1851	20.00
West Chazy	1851-52	15.00	Williams Place	1850's	80.00
West Chester	1842	20.00	Williamstown	1817, 1830's, 1847-50	20.00
West Conesus	1850	35.00	Williamsville	1813, 1821, 1843	35/20.00
West Constable	1831, 1851	15.00	Willink	1835	20.00
West Davenport	1850's	20.00	Willsboro(ugh)	1801, 1807, 1843	45/15.00
West Day	1845-48, 1850's	20.00	Willseyville	1839-40	20.00
West Dresden	1839-47	15.00	Wilmington	1828-31, 1850	20/10.00
West Edmeston	1840-42	15.00	Wilmurt	1849-50's	15.00
West Enfield	1832	30.00	Wilna	1839-42	20.00
Westerlo(o)	1841-53	15.00	Wilson(s)	1837, 1846	20.00
Western	1824	20.00	Wilton	1826, 1848	15.00

NEW YORK

Town	Dates Seen	Value
Windham	1829,1839,1846	20.00
Windham Centre	1839-48	25.00
Windsor	1833,1853	15.00
Winfield	1828-31,1846-50	20.00
Wolcott	1822-27,1834	20.00
Woodstock	1829,1839	20.00
Woodville	1835,1844-50,1854	15.00
Woodwardville	1851	40.00
Worcester	1831-49	10.00
Wrightsburgh	1841-45	45.00
Wrights Corners	1840-51	25.00
Wurtsboro	1839,1849	15.00
Wynantskill	1829	20.00
Wyoming	1839-41,1850's	10.00
Yaphank	1849-51	15.00
Yates	1835-42	15.00
Yatesville	1829,1842	25.00
Yonkers	1817	20.00
York	1835	15.00
Yorkshire	1824,1838,1848	20.00
Yorktown	1824,1830,1850	40/10.00
Youngstown	1822,1825	20.00

NOTES

The first day of a rate change greatly increases the value of a cover.

Markings of the 1840's and 1850's listed in this catalog are sometimes found on covers with adhesive stamps.

Illustrations of condition of handstamped strikes are in the Introduction.

For information on postage rates, see the Introduction to this catalog.

For an explanation of the abbreviations used in this catalog, see the Introduction.

A letter written by a famous person will greatly enhance the value of an otherwise ordinary cover.

NORTH CAROLINA

NORTH CAROLINA

One of the thirteen original colonies.

POPULATION

1790 -- 394,000	1830 -- 738,000
1800 -- 478,000	1840 -- 753,000
1810 -- 556,000	1850 -- 869,000
1820 -- 639,000	1860 -- 993,000


COLONIAL PERIOD

Joined the United States Nov.21,1789. Colonial postmark period ended on that date. Colonial post offices, from which postmarks have been reported: Edenton, New Bern, Wilmington.

BRITISH COLONIAL POSTMARKS



NEW-BERN(July 2,1770;oval 20x15;Black) 2750.00

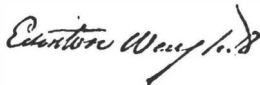


WILMONTON/N.CAROLINA("TON"high)(Jan.1769; fancy sinuous box 37x19;Black) 3500.00

AMERICAN CONGRESS AND CONFEDERATION POSTMARKS

EDENTON JAN 30

EDENTON(E)(Nov. 12,1783;SL-23x3,MDD;Black) 1500.00
 (Jan.30,1788,Red) 1250.00
 (L) See State ---



Edenton(Jan.1787;Ms;Way 1[dwt].8[gr.]MS) 1500.00

Town Postmark Dates Seen Size Color Value

Newbern Way . . . 1-8

New Bern(E)(Sept.12,1783,Ms;Way 1-8;Ms) 1500.00
 (L)(1788) 1000.00

NEWBERN.

OCTOBER 6

NEWBERN.(Oct.6,1787:SL-39x5,MDD;Black) 1250.00
 *Wash(ington)(1786;Ms;Black) ---
 Wash.tn("tn"high)(April 4,1783;Ms;Black) 1000.00

WASHINGTON, FEB 7. 11

WASHINGTON,(Feb.11,1788;SL-32x4,MDD;Black) 1250.00
 Wilmington,
 March 22.

Wilmington,(E)(March 22,1784;SL-33x3,MDD;FREE; Black) 1000.00
 (L) See State ---

STATEHOOD PERIOD

Effective Nov. 21, 1789

1798 Post Offices: Edenton, Newbern, Washington, Wilmington.

1792 Post Offices established: Fayetteville, Martinsville, Halifax, Hillsborough, Indianatown, Plymouth, Princeton, Salem, Salisbury, Sawyer's Ferry, Smithfield, Tarborough, Warrington, Williamsborough.

1793 Post Offices established: Elizabethtown, Hertford, Iredell Courthouse, Nixontown, Warrenton, Waynesborough, Wilkes, Williamston.

1794 Post Offices established: Anson Courthouse, Averysborough, Bethania, Caswell Old Courthouse, Chapel Hill, Charlotte Courthouse, Chatham Courthouse, Dublin Courthouse, Germantown, Greenville, Huntsville, Kinston, Lincolnton, Louisburg, Lumberton, Montgomery Courthouse, Moore Courthouse, Morganton, Murfreesborough, Raleigh, Richmond Courthouse, Rockford, Rockingham Courthouse, Windsor, Winton.

1795 Post Offices established: Person Courthouse.

HANDSTAMPED TOWN POSTMARKS

(Circle handstamps unless otherwise noted: SL - straightline, O - oval, box, arc, etc.)



ASHE.V.N.C.(1827-45;31;Black) 45.00
 ASHEVILLE/N.C.(1842-60;30;PAID,5,10,PAID/3[C], PAID/3[arc],FREE;Black) 35.00



BARTONSVILLE/HERTFORD CO./N.C.(1857-59;37,YD; FREE;Black) 3500.00

NORTH CAROLINA

Town Postmark Dates Seen Size Color Value

Town Postmark Dates Seen Size Color Value



BEAUFORT N.C. (1821;23,NOR;Black) 100.00



*Beaufort, N.C. (1815;SL--;Black)
 BEAUFORT/N.C. (1825-47;31;PAID, FREE;Black) 30.00
 Same(1839;31;SHIP,Black) See Ocean Mail listing
 Same(1833;PAID(fancy scroll);Black) 40.00
 Same(1849-58;33;PAID, 5, 10, FREE;Black) 30.00
 BETHANIA/N.C. (1850-52;32;PAID/5[C];Red) 40.00



BLACK ROCK/N.C. (1850's;31;PAID/3[C];Black) 75.00
 BOON HILL/N.C. (1851;30;PAID/3[C];Black) 85.00



*BRINDLETON/N.C. (1837;--;FREE;--)
 BURNSVILLE/N.C. (1854;30;PAID, FREE, 5[C];PAID 3 CTS. [in box];Black) 50.00
 CAROLINA FEMALE COLLEGE/N.C. (1850's;32;5, PAID/3[C];Red, Black) 150.00
 CEDAR FALLS/N.C. (1852-53;30;PAID/3[C];Black) 50.00



*CHAPEL HILL/N.C. (1827;--;Black)
 Same(1828-32;DC--;inner line dotted;Black) 300.00
 CHAPEL-HILL/N.C. (1836-57;31;PAID, 5, 10, FREE;Red, Blue, Black) 40.00



CHARLOTTE/N.C. (c.1812;DLDC-29;Black)
 CHARLE, N.C. ("E"high)(1819-33;32;Red) 50.00
 CHARLOTTE/N.C. (1839-57;30;PAID, PAID/3[C];5, 10, FREE;Red, Blue, Black) 20.00
 Same(1847-48;negative 10[octagon];Red) 40.00
 Same(1850-51;20[hdstp rate];Red) 30.00
 Same(1847-48;5[large woodcut];Red) 30.00



Same(1850's,34;PAID, PAID/3[arc], FREE;Blue) 30.00
 CLINTON/N.C. (1834-58;30;PAID, 5, FREE;Red, Black) 35.00
 Same(Green) 50.00



CONCORD N.C. (1821;18;Red) 75.00
 Same/N.C. (1839-52;30;FREE;Red, Blue) 35.00
 Same(1842-45;FREE;Green) 45.00
 CONCORD, N.C. (1855;SL-46x4, YD;Black) 450.00
 CRANBERRY/N.C. (1847-51;29;PAID, 5[C];Red) 50.00
 DAVIDSON COLLEGE/NC(1850's;irregular C-30;Red) 75.00



EDENTON, (1789-98;SL-23x3, MDD;Black) 750.00
 EDENTON, N.C.(1818-23;saw tooth C-30;Red, Green) 200.00
 EDENN, N.C. (second "N"high, ornament)(1827-38;32;PAID;Red, Black) 50.00
 Same(1834;SHIP;Black) See Ocean Ship Mail Section
 EDENTON/N.C. (1839-57;30;PAID, 3, 5, 10, PAID/3[C];Red, Blue, Black) 35.00



ELIZ. CI. N.C. (1821-35;30, 12-1/2;Red, Blue, Black) 35.00
 ELIZABETH CITY/N.C. ("Z"reversed)(1839-51;31;PAID, 5, FREE, 10[C];Red, Blue) 35.00
 Same(12-1/2, 18-3/4, 25, 37-1/2, X[box];Red, Blue) 45.00
 Same(1839;1.00[handstamp];Blue) 1oz. rate 75.00
 Same(1839;1.75[handstamp];Blue) 1-3/4oz. rate 75.00
 Same("Z"normal)(1845-59;32;PAID, 3, 5, 10, PAID/3[C];FREE;Red, Black) 35.00
 ELIZABETH CITY N.C. (1868;octagon 27, YMDD;Black) 50.00
 ELIZABETH TOWN/N.C. (1849-56;30;5, 10, PAID/3[C];Red, Blue, Black) 35.00
 ELKVILLE/N.C. (--;30;FREE;Red) 50.00
 ENFIELD/N.C. (1843-45;29;PAID, FREE;Red, Blue, Black) 50.00
 Same(1850's;--;PAID;Black) 50.00



EVERETTSVILLE/N.C. (1854-55;28;PAID/3[C];Red) 45.00
 FAISON'S DEPOT/N.C. (1839;30;Black) 75.00
 FARMINGTON/N.C. (1854;30;Black) 50.00

NORTH CAROLINA

Town Postmark Dates Seen Size Color Value



FAYETE.N.C.(final "E"high,ornaments)(1820-32;30;Red) . . . 35.00
 Same(1824-32;30;PAID[with pointing hand];Red) . . . 55.00
 FAYETTEVILLE,N.C.(1802-23;29;Red,Orange,Black) . . . 45.00
 Same(1822-23;PAID[fancy oval];Red) . . . 75.00
 FAYETTEVILLE/N.C.(1833-51;30;PAID,5,10,FREE;
 Red,Blue,Black) . . . 35.00
 Same(1837;PAID[with pointing hand];Red) . . . 55.00
 Same(1850;20[rate handstamp];Blue) . . . 20.00
 Same(1850-58;34;PAID,PAID/3[C],5,10,FREE;
 Blue,Black) . . . 30.00
 FORESTVILLE/N.C.(1841-54;30;PAID,3,5;Red,Black) . . . 35.00



FRANKLIN/N.C.(1856-57;36;Black) . . . 60.00
 FRANKLINTON/N.C.(1850's;30;Black) . . . 50.00



GASTON/N.C.(1846-47;30;FREE;Black) . . . 35.00
 GENES/N.C.(1833;31;PAID;Red) . . . 75.00
 GERMANTON/N.C.(1855;30;FREE;Blue) . . . 50.00
 GLASSBOROUGH/N.C.(1851;33;PAID 5;Green,Blue) . . . 40.00
 GOLDSBOROUGH/N.C.(1848-54;32;PAID;Red,Black) . . . 45.00



GRAHAM/N.C.(1853;dashed C-30;Red) . . . 65.00



GREENSBORO/N.C.(1834-52;30;PAID,FREE;
 Red,Blue,Black) . . . 65.00
 Same(1840-50;5[C,large & small],fancy 10[C],X[C],
 10[DL box];Red,Blue,Black) . . . 75.00
 Same(1852;32;3.FREE;Green) . . . 45.00



GREENSBORO./GUILFORD,N.C.(--;DLC-29;Black) . . . 125.00

Town Postmark Dates Seen Size Color Value



GREENSBOROUGH/N-C(1850's;32;PAID,3,5,FREE;Red,
 Blue,Black) . . . 45.00



GREENVILLE/NC(1826-37;28;Black) . . . 45.00
 Same/N.C.(1839-50's;29;Red,Black) . . . 45.00
 Same(PAID,negative 5[box],negative 10[box];Black) . . . 55.00



HALA.N.C.("A"high)(1824-27;29;Black) . . . 75.00
 HALIFAX/N.C.(1832-33;30;FREE;Brown,Black) . . . 40.00
 Same("N.C."script)(1837-51;30;PAID,FREE;Blue,Black) . . . 30.00
 Same(1845;PAID;Green) . . . 40.00
 HAMPTONVILLE/N.C.(1850;-;Black) . . . 30.00
 HAYWOOD C.H.N.C.(1846;25;Green) . . . 75.00



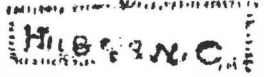
HENDERSON/N.C.(1841-57;30;5[large],5[box],10[large],
 PAID;Red,Blue,Black) . . . 40.00
 Same(1841;Green) . . . 60.00
 Same(1851-57;PAID,3;Magenta) . . . 40.00



HENDERSONVILLE/N.C.(1854;30;PAID,5[C];Black) . . . 60.00



HERTFORD.N.C.(1845-46;25;Green,Yellow) . . . 175.00
 HERT FORD/N.C.(1829-51;32;PAID,5,10;Red,Black) . . . 50.00
 Same(1854;34;PAID,3;Red) . . . 40.00












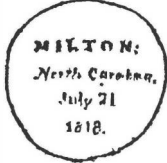




Hilbro.N.C.(1819;boxed 25.5x6;Black) . . . 500.00



HILLSBOROUGH,N.C.(1820-32;irregular C-27;Black,Red) 150.00

NORTH CAROLINA

Town	Postmark	Dates Seen	Size	Color	Value
					
HILLSBORO/N.C.	(1837-57;30;PAID,5,5[C],10,3, PAID/3[C];Red,Red-Orange)				45.00
	Same(40[rate handstamp];Red-Orange)				65.00
					
HOTEL/N.C.	(c.1850's;rounded box --;--)				75.00
HUNT'S STORE/N.C.	(1850's;31;PAID/3[C].FREE;Black)				75.00
					
HUNTSVILLE/N.C.	(1850's;31;Black)				75.00
INDIAN TOWN/N.C.	(1858;35;FREE;Black)				60.00
JACKSON/N.C.	(c.1845-50's;1851;30;FREE;Black)				45.00
KINGSTON/N.C.	(misspelled)(1847-51;30;PAID,5,10;Black)				35.00
					
KINSTON/N.C.	(1845-55;30;PAID,3,5,10;Red,Blue,Black)				35.00
LENOIR/N.C.	(1850's;31;PAID/3[C].5.FREE;Blue,Black)				35.00
					
LEO/N.C.	(1851-52;fancy heart design;5[box].Black)				1500.00
					
LEXINGTON/N.C.	(1845-54;30;Red,Black)				35.00
	Same(1851;PAID,5;Green)				50.00
					
LINCOLNTON/N.C.	(1837-58;30;3,5,10,FREE,PAID; Red,Black)				35.00
LITTLETON/N.C.	(1848-52;30;PAID/3[C].FREE; Brown,Black)				45.00
LONG CREEK/N.C.	(1854-55;32;PAID/3[C];Black)				50.00
LOWELL/N.C.	(1851;30;PAID/3[C];Black)				50.00
LUMBERTON/N.C.	(1857;30;FREE;Black)				50.00

Town	Postmark	Dates Seen	Size	Color	Value
					
					
MADISON/NORTH CAROLINA	(1839,C-24,NOR; Green,Blue)				300.00
MADISON/N.C.	(1850-52;30;5,10,PAID/3[C];Black)				45.00
MAGNOLIA/N.C.	(1851;32;PAID;Black)				60.00
MANCHESTER/N.C.	(1851;30;PAID/3[C];Black)				60.00
MARION/N.C.	(1857;29;Black)				50.00
MARY'S GARDEN/N.C.	(1854;31;5[C];Black)				60.00
MIDDLETOWN/N.C.	(1852;29;PAID,5;Red)				60.00
					
MILTON;/NORTH CAROLINA	(italics);(1818, irreg cir. 24-5; YMDD;Black)				1750.00
MILTON NO.CA.	(small caps)(1823;SL-28x3,MDD; Red,Black)				450.00
	MILTON, N.C. February 2 1826				
	Same N.C. (1825-26;SL-28x3,YMDD;Black)				450.00
	Same("C"high)(1825;SL-28x3,YMDD,Black)				450.00
					
MILTON,N.C.	(1822-26;irregular 29-30;Black)				200.00
					
MILTON,CASWELL COUNTY,N.C.	(1823;--;NOR;Black)				300.00
					
MILTON/N.C.	(--;irregular 31;Black)				150.00
					
Same/N.C.	(1836-47;31;PAID,FREE;Red,Black)				35.00

NORTH CAROLINA

Town Postmark Dates Seen Size Color Value



Same(1848-61;32;5[C],5,X,10,PAID,FREE,PAID/3[C]; Blue,Black) 30.00



MOCKSVILLE/N.C.(1837-56;30;5,5[C],10,PAID/3[C], FREE;Red,Black) 35.00



MORGANTON/N.C.(1833-57;30;PAID,FREE,5; Red,Orange) 35.00
 MORGANTOWN/N.C.(1851-57;32;5,10,PAID/3[C];Red, Blue,Black) 35.00

MURFREESBORO.

JANUARY 3 1808



MURFREESBORO,(Jan 3,1808;SL-61x4.5;YMD;Black). 1250.00
 MURFREESBORO/N.C.(1839-56;31;PAID,5,10[box], FREE;Red,Orange,Blue,Black) 35.00



NEWBERN,(1800;29;Black) 300.00
 NEWBN.NC.(final"N"high)(1812-19;28;Red,Black) 60.00



NEWB.N.C.(ornaments)(1820-31;29;Black) 50.00
 NEW BERN N.C.(1828;30;Black) 35.00



NEW BERN/N.C.(1831-48;30;PAID,5[var.sizes],10,10[oval], FREE;Blue,Black) 35.00

Town Postmark Dates Seen Size Color Value

Same(1848-53;34;5,PAID/3[C],5,10;Red,Black) 30.00
 NEW BERN/N.C.(1860's;DC-28; POST OFFICE/BUSINESS/FREE[octagon];Black) 65.00
 ONSLOW C.H./N.C.(1851-57;30;PAID/3[C];Black) 75.00
 OXFORD N.C.(1829-53;32;PAID,5,10;Red,Blue,Black) 40.00
 PATTERSON/N.C.(1860;32;Black) 45.00



PITTSBORO/N.C.(1818;26;Brown) 100.00
 Same(1825-56;32;PAID,5,5[C],10[oval],FREE;Orange, Black) 40.00
 Same(1850's;5[C];Orange-Yellow) 75.00
 PLEASANT GROVE/N.C.(1852;31;5[C];Black) 50.00



PLYMOUTH/N.C.(1825-50's;30;PAID,FREE;Red,Black) 30.00
 Same(1845-51;5[octagon],10[octagon],large 5[30mm]; Red) 40.00
 Same(1852-57;PAID/3[fancy box];Red) 65.00
 Same(1850's;PAID/3[C];Black) 35.00



RALH.N.C.("H"high)(1802-27;29;FREE,PAID;Red,Black) 60.00
 RALE N.C.(1827-33;32;PAID;Red,Black) 40.00
 RALEIGH/N.C.(1830-40;sawtooth C--;Red) 50.00
 Same/N.C.(1833-51;30;PAID,5[large];Red,Blue) 40.00
 Same(1851;FREE;Green) 50.00



RALEIGH N.C./5,10(1845-57;32;PAID,5,10,FREE;Red, Blue) 35.00
 Same/3 PAID(1857-60;30;FREE;Blue) 35.00
 Same/PAID(1850's;33;FREE;Blue) 35.00
 RALEIGH/N.C.(1850-55;32;PAID,FREE;Red,Blue,Black) 30.00
 Same(1858-60;31;PAID,FREE;Blue) 30.00
 Same(1860;32;Blue) 30.00
 Same(1858-60;P.O.BUSINESS/FREEIDL half C;Blue) 40.00

RICH FORK NC

RICH FORK NC(1851-60;SL-48x4;PAID;Blue) 450.00
 ROBESONS/N.C.(1853;29;PAID/3[C];Black) 60.00
 ROBINSON/N.C.(1853;32;5[C];Black) 60.00
 ROCKINGHAM/N.C.(1848-51;32;PAID;Black) 40.00

The absence of a listing of a specific marking in this catalog does not necessarily imply unusual scarcity or high price. Information is invited regarding unlisted markings for inclusion in future editions of the catalog.

NORTH CAROLINA

Town Postmark Dates Seen Size Color Value



RUTHERFORDTON/N.C. (1840-51;31;5[large],10,PAID; Red,Black,Blue) 45.00



SALEM,N.C.(1822-33;27;PAID;Blue,Red) 45.00
 Same/N.C. (1833-51;30;PAID,5,10[var.types],X,PAID/3 [arc],FREE;Red,Blue,Black) 35.00
 Same(1846;10;Green) 45.00



SALISBURY/N.C.(1834-51;30;PAID,5,10,FREE;Red, Blue,Black) 35.00
 Same(1841;*B.Julian P.M.[SL],FREE;Red) 200.00
 Same(1850-58;33;FREE,PAID,5;Blue,Green) 35.00
 Same(1858-60;32.YD.FREE;Black) 35.00



SANDY CREEK/N.C.(1853-60;30;PAID/3[C];Black) 75.00



SCOTLANDNECK/N.C.(1845-51;32;PAID,10;Green) 100.00
 SCOTLAND NECK/N.C.(1854;30;5;Black) 100.00



SCUPPERNONG/N.C.(1849-50's;30;PAID/3[F],FREE;Red) 45.00
 SHALLOTTE/N.C.(1850's;-;Black) --



SHELBY/N.C.(1850's;30;PAID/3[C];Black) 45.00
 Smithfield/FREE/CALVIN JONES/Postmaster (1792;SL-29x17;Black) 500.00

Town Postmark Dates Seen Size Color Value

SMITHFIELD N.C.
MAY 24.



SMITHFIELD,N.C.(-;SL-62x4.5;MD;Brown) 700.00
 SMITHFIELD/N.C.(1843-58;30;PAID,5,10,FREE;Red, Black) 35.00



SMITHVILLE N.C.(1835-48;31;PAID,5,FREE;Blue,Black) .. 35.00
 Same/N.C.(1850-57;32;PAID,10;Black) 25.00



SNOW HILL/N.C.(1848;30;Black) 75.00
 STANTONSBURG/N.C.(1832-33;30;Red) 50.00

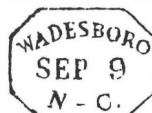


STATESVILLE/N.C.(1836-41;26,NOR;Black) --
 Same(1844-51;30;Red,Black) 45.00
 STRICKLAND DEPOT/N.C.(1850's;30;PAID/3[C];Black) .. 50.00
 SULPHUR SPRINGS/N.C.(1839-51;-;Black) 40.00
 SWANSBORO/N.C.(1854;31;PAID 3;-) 75.00
 SWIFT CREEK BRIDGE(1851;SL-39x2;Red) 500.00

Tarborough N. C. July 3



Tarborough N.C. (1804;SL-44x4.5;MD;Blue) 1500.00
 TARBOH N.C.("H"high)(1839-51;31;PAID,5,5[C],10; Red,Black) 50.00
 TAYLORSVILLE/N.C.(1840;30;-) 35.00



WADESBORO/N.C.(1833-42;30;PAID;Red,Black) 45.00
 WADESBORO/N.C.(1838-49;octagon-;FREE;Red) 100.00
 WADESBORO/N.C.(1846-57;30;PAID,5[large C],10[DL box], PAID/3[C];Red) 45.00
 WARM SPRINGS/N.C.(1840;28;Red) 75.00

NORTH CAROLINA

Town Postmark Dates Seen Size Color Value



WARRENTON N.C. (1828-50;25;paid;Black) 35.00
 Same(1851-60;33;PAID,5,10;Red,Black) 35.00
 WARSAW/N.C. (1844;30;Green) 75.00
 Same(1852-60;30;PAID;Red,Black) 40.00



WASHINGTON, N.C. (1823-42;27;PAID,FREE;Red,Black) .. 45.00
 Same/N.C. (1842-57;30;PAID,3,5,10,PAID/3[C],
 PAID/6[arc];Red,Red-orange,Black) 35.00
 WASHINGTON N.C./3 PAID(1852-60;32;Black) 35.00
 WAYNESBORO/N.C. (1838;30;Black) 60.00



WELDON/N.C. (1842-51;30;PAID,5,10,FREE;Red,Blue,
 Black) 35.00
 Same(1853-54;30;5,PAID/3[C];Black) 35.00
 Same(1851-59;32;PAID/3[C];Black) 35.00



WHITESVILLE/N.C. (1855-56;30;PAID/3[C];FREE;Black) .. 50.00
 Wilksboro N.C. (1837;SL-45x4;Black) 500.00



WILKESBORO/N.C. (1850's;30;PAID/3[C];Black) 45.00




WILLIAMSTON/N.C. (1851-59;30;FREE;Blue,Red) 60.00
 WILLIAMSTOWN/N.C. (1850's;30,PAID/3[arc],
 Blue-green,Black) 40.00

Read the contents of your covers. Historical contents may be of greater value than the postal markings.

Town Postmark Dates Seen Size Color Value

WILMINGTON,



WILMINGTON, (1791-93;SL-33x3,MDD;FREE;Black) 650.00
 Same(1794-99;SL-33x3;Black) 300.00
 WIL N.C. (1800-18,25;Black) 65.00
 WILMN.N.C. (first"N"high)(1816-18;28;Black) 60.00



Same(ornaments)(1819-27;30;Red,Black) 50.00
 Same(1826-36;28,NOR;Red,Black) 60.00



WILMINGTON/N.C. (letters 4.5mm)(1837-39;30;
 FREE,PAID;Red) 35.00
 Same(1839;PAID,U.S.LYCEUM;Red) 500.00
 Same(letters 3.5mm)(1841-58;30;PAID,5,10,PAID/3,
 FREE;Red,Blue,Black) 35.00
 Same(SHIP) See Ocean Mail Listing ---
 Same,N.C./3 PAID(1855-57;31,Black) ---

WINDSOR:JAN,27.



*WINDSOR:(1810;SL--;MDD;Black) 850.00
 WINDSOR/N.C. (1834-53;30;PAID;Red) 35.00
 Same(1846-50;5,10[both in truncated boxes];Red) 30.00
 Same(1850's;PAID/3[C];Black) 30.00



YANCEYVILLE/N.C. (1839-50's;30;FREE;Blue,Black) 45.00

Do not use cover and sheet protectors containing PVC (poly vinyl chloride) as these are destructive to paper. Be sure to use archivally safe cover and sheet protectors.

For Confederate postmarks during the 1861-1865 period see Volume III of this catalog.

NORTH CAROLINA

MANUSCRIPT TOWN MARKS			Town	Dates Seen	Value
Town	Dates Seen	Value			
Abrams Plains	1841	30.00	Craven	1799-1846	30.00
Ahoskey Ridge	---	50.00	Crooked Creek	1841	30.00
Albemarle	1843-46	50.00	Crowders Creek	1846-57	40.00
Albright's	1840-47	30.00	Cunningham's Store	1833	30.00
Alexander	1819	40.00	Currituck C.H.	1821-39	50.00
Alexandriana	1846-47	50.00	Dallas	1848	30.00
*Allernance	1825	---	Dancys Store	1811	---
Anderson's Store	1840-50's	30.00	D.C., D.College, or Davidson College	1839-50	40.00
Aquone	1851	25.00	Davietown	1844	30.00
Arcola	---	50.00	*Davisville	1851	---
Argyle	1845	40.00	Deep River	1810-50	25.00
Ashboro (Asheboro)	1834-47	40.00	Deep Well	1852	30.00
Ashland	1844	40.00	Dockerys Store	1839-43	40.00
Ashville (Asheville)	1804-27, 1840	40.00	Dowellton	1844	30.00
Averysboro	1801	100.00	Dudley	1845	30.00
Ayersville	1845-46	30.00	Duplin C.H.	1823	50.00
Bairds Ford	1824	60.00	Eagle Falls	1846-52	30.00
Barclaysville	1858	35.00	Early Grove	1843	50.00
Bath	1811-44	50/30.00	Edenton	1811-13	60.00
Beattiesford, Beattysford or B.ford	1836-46	40.00	Edneyville	1843	40.00
Beaufort	1818-19	50.00	E.(or) Elizabeth City	1813-25	60.00
Bedfordsville	---	30.00	Elizabeth (or Eliz) Town	1821-51	60/30.00
Belmont	1845	30.00	Elkin	1860	25.00
Belvidere	1793	---	Elkville	1843-45	40.00
Bethania	1828-44	30.00	Ellisville	1851	30.00
Bethany Church	1841-43	50.00	Enfield	*1821, 1833-52	60/30.00
Bethmont	1850-53	25.00	Evans Mills	---	30.00
Beverly	1833-47	30.00	Fair Grove	1839-40	40.00
Big Falls	1854	25.00	Falkland	1844	40.00
Black River Chapel	1850	25.00	Falling Creek	1858-61	25.00
Blackwell's	1851	30.00	Fallston	1854	40.00
Blockers	1850's	30.00	Farmington	1844	40.00
Bolivar	1843	30.00	Faucetts Store	1843	40.00
Bostic Mills	1844	50.00	Fayetteville	1789-1800	100/50.00
Boyles Store	1845	50.00	Flat Rock	1830-46	30.00
Brier Creek	1845	150.00	Forestville	1842-47	30.00
Brindleton(or"town")	1833-50	30.00	Forks of Pigeon	1850-58	50.00
Brinkleyville	1830-50	30.00	Forney's	1846	25.00
Brittons Store	1843-45	30.00	Fort Defiance	*1817, 1822-60	50/25.00
*Brown's Store	1839-40	---	Fort Hembree	1846-1851	35.00
Brownsville	1823-48	35.00	Francisco	1853	35.00
Brummells	1840	50.00	Franklin	1827-45	40.00
Brush Creek	1834	30.00	Franklinsville	1845-50	30.00
Bryan's X Roads	1828	40.00	Franklinton	---	30.00
*Buffaloe Creek	1808	60.00	Fulton	1850	25.00
Buffalo Ford	1851	25.00	Gap Civil	1860	---
Bunn's Level	1846	30.00	Garysburg	1845-60	40.00
Burnsville	1845, 1851	30.00	Gaston	1846-47	30.00
Cabarras C.H.	1802	45.00	Gates C.House	1810	75.00
Caldwell	---	30.00	Gatesville	---	30.00
Calvins Grove	1835	30.00	Germanton	1799-1851	100/30.00
Camden	1849	30.00	Gibbs X Roads	---	30.00
Camden C.H.	1802, 1844	100/30.00	Gilopolis	1845-52	25.00
Carthage	1835-50	30.00	Gold Hill	1847	100.00
Cashier Valley	1852	25.00	Gold Region	1847	100.00
Caswell C.H.	1802-16	45.00	Goldsboro	1844-60	30.00
Catawba Creek	---	50.00	Graham	---	30.00
Catawba Springs	1839	60.00	Gravel	---	30.00
Catawba View	1837	60.00	Gravelly Hill	1843	40.00
Cathey's Creek	---	25.00	Grays Creek	1849-52	30.00
Cedar Hill	1843-47	30.00	Gray's Store	1824-49	60/40.00
Centre	1844	50.00	Greenleesville	1833-49	30.00
Chapel Hill	1798, 1807, 1833	150/30.00	Greensboro	1819-33	35.00
Charlotte	1799, 1822-27	150/35.00	Green Spring	---	30.00
Chatham C.H.	1802	45.00	Greenville	1823-33	40.00
Clark's Store	1834	30.00	Grove	1844	30.00
Clear Creek	---	40.00	Gum Swamp	1852	25.00
Clemmonsville	1828-48	50/30.00	Halifax	1796-99	100.00
Clinton	1834-39	50.00	Hamilton	1808	100.00
Clover Garden	1845-53	25.00	Hammersville	---	30.00
Coburns Store	1844	40.00	Hammonds Store	1844	50.00
Colerain	1845	30.00	Hamptonville	1827-45	50.00
Colesville	1846	30.00	Harrellsville	1851-60	40.00
Columbia	1823-45	30.00	Harrington	---	30.00
Concord	1815-39	50/30.00	Hawfield(s)	1830-45	50.00
Contentnea	1844	40.00	Hawley's Store	1852-60	30.00
Cool Springs	1842	30.00	Haw River	1834-52	40.00
Cottage Home	1845-50	30.00	*Hempstead	1838	---
County Line	1846	30.00	Henderson	---	30.00
Cove Spring	1849	40.00	Hendersonville	1845-50	30.00
			Hertford	1837-49	30.00
			Hickory Grove	1834-36	30.00
			Hicksville	1858	25.00
			High Rock	1833-51	40.00

NORTH CAROLINA

Town	Dates Seen	Value	Town	Dates Seen	Value
Hilliardston	1834-44	40.00	Minor	1854	25.00
Hillsboro, Hillsborough	1798,1828-37	125/30.00	Miranda	1851	50.00
Hills Bridge	1843	30.00	Mocks Old Field	1816	75.00
Hills Store	1837	30.00	Mocksville	1834-46	40.00
Hiwassee	1840	50.00	Monroe	1821-45	75/40.00
Hobbsville	1840	30.00	Monticello	1852	35.00
Hokesville	1844	30.00	Mooreville	----	----
Holly Spring	1851	25.00	Morganto(w)n	1799-1822,1844	150/50.00
Holman's Ford	1840	30.00	Morven	1842	30.00
Holts Store	1845-48	40.00	Mountain Creek	1824	----
Hookerton	1843	30.00	Mountain Island	----	50.00
Hotel	1840-51	40.00	Mt. Airy	1844-55	35.00
Hudson	1840	40.00	Mt Ararat	----	----
Huntersville	1831-33	50.00	Mt. Gilead	1842-51	30.00
Huntsville	1851-60	35.00	Mt. Mourn	1845-51	40.00
Hyde C.H.	1802	100.00	Mt. Pisgah	1841	30.00
Indian Town	1844-58	40.00	Mount Tirzah	1790	300.00
Institute	1850	40.00	Mt. Vernon	----	----
Iredell	1799	150.00	Mud Lick	1843-57	40.00
Jackson	1839-51	25.00	Murfreesboro	1818-22	35.00
Jackson Hill	1845	40.00	Murphy, Murphy C.H. or Murphy		
Jacksonville	1844	40.00	C(herokee) C(ounty)	1841-57	40.00
Jacobs Fork	1853	40.00	Nashville	1827-58	40.00
Jamestown	1833-53	40.00	Newbern	1789-1816	125/75.00
Jamesville	1843-45	50.00	Newby's Bridge	1850-56	35.00
Jefferson	1827-51	40.00	Newcastle	1844-48	30.00
Jericho	1849	50.00	New Garden	1830,1851-58	50/35.00
Jersey Settlement	1848	50.00	New Lebanon	----	----
Johnsons Mills	1859	60.00	New Market	1839-49	40.00
Jones Mine	1848	100.00	New Salem	----	----
Jonesville	1821-46	50.00	Newton	1845-48	40.00
Joyner's Depot	1851	40.00	Nixonton	1793-4	125.00
Kenansville	----	30.00	Normal College	1853	50.00
Kendall's Store	1848	30.00	North Cove	1856	35.00
Kinston	1816-45	40.00	No.Hampton C.H.	1831-33	60.00
Kittrells	----	----	Norwood(s)	1845-47	30.00
Knap of Reeds	1839	60.00	Oak Forrest	1837	40.00
Kyles Landing	1856	25.00	Oak Hill	1843-52	40.00
Lake Landing	1834	30.00	Oak Ridge	1839	50.00
Lanesville	1840	30.00	Oaks	1855-60	35.00
Laplant	1840-51	40.00	Ocracoke	1843	50.00
Laurel Hill	1831-52	30.00	Old Town	1843-44	30.00
Laurinburgh	1850-60	40.00	Onslow C.H.	1843-48	50.00
Lawrenceville	1838-43	30.00	Owensville	1852	25.00
Lawsons Store	1818-44	60.00	Oxford	1844,1853	25.00
Leaksville	1823-61	50/30.00	Pantego	1821-51	60/35.00
Leasburg	1846-54	30.00	Panther Creek	1822-56	75/35.00
Lemays + roads	1830	60.00	Park Forest	1837	35.00
Lenoir	1843-60	40.00	Parks Store	1856	40.00
Lenoir Institute	1858	40.00	Parsons	----	----
*Lenox Castle	1810	----	Pattersons Store	1843	40.00
Lexington	1823-45	50.00	Pattonsville	1833	40.00
Liberty Hill	1848	40.00	Pedlers Hill	1848	40.00
*Limestone	1841	----	Perkinsville	1838-58	40.00
Lincolnton	1799,1815,1822-33	100/40.00	Peru	1852	40.00
Lindley's Store	1855	30.00	Philadelphus	1832	50.00
Littletown (or"ton")	1839-52	40.00	Phillips Store	----	----
Little Yadkin	1843	50.00	Pioneer Mills	1816-50's	40/25.00
Locust Hill	1846-52	30.00	Pittsboro	1837	50.00
Long Shoals	----	30.00	Pleasant Garden	1843	40.00
Loretto	1850's	30.00	Pleasant Grove	1816	----
Louisburg(h)	1808-52	75/30.00	Pleasant Hill	1834	30.00
Lumberton	1805-57	75/35.00	Pleasant Plains	1849	50.00
Lynesseville	1840-48	35.00	Pleasantville	1844-47	30.00
Macon Depot	1839-48	50.00	Plymo(uth)	1810-34	60/35.00
Madison	1840-60	40.00	Polkville	1850	25.00
Manson	1845-52	40.00	Pollocksville	1845	30.00
Marion	1841-52	35.00	Portsmouth	1844-54	25.00
Marlboro C.H.	----	30.00	Post Oak	----	25.00
Martin's Lime Kiln	----	50.00	Prospect Hall	1840-44	50.00
Martin's Store	1831	50.00	Prospect Hill	1834-47	30.00
Mason Hall	1845-52	50.00	Providence	1849	30.00
Mayo	----	30.00	Raleigh	1798-99	150.00
Meltonsville	1836-44	50.00	Ramsboro	1833	50.00
Melville	----	----	Ranalesburg	1842	50.00
Merry Hill	1848-60	40.00	Randalsville	1841-49	40.00
Mettonsville	1836-44	50.00	Randolph	1801	100.00
Middle Swamp	1839	50.00	Ransoms Bridge	1838	40.00
Middletown	1840	50.00	Rawlinsburg	1845-46	40.00
Military Grove	1834-50	50.00	Red House	*1817-18,1844-47	60/40.00
Mill Hill	1841-50	40.00	Reed Creek	1855-60	40.00
Mills River	1840-46	50.00	Reidsville	1844-50	30.00
Milton	1821-42	50/35.00	Richlands	1843	30.00
Miltonville	----	----	Richmond C.H.	1827	35.00
Minersville	1850	25.00	Rich Square	1852	35.00

NORTH CAROLINA

Town	Dates Seen	Value	Town	Dates Seen	Value
Ridgeway	1841-60	40.00	Turkey Creek	1840	50.00
Rindge	1847	35.00	Unity	1843	50.00
Roanoke	----	----	Vale Cruces	1846	40.00
Robeson	1844-48	30.00	Valleytown	1851-54	40.00
Robinsons	1830	35.00	Wadesboro	1799,1815-23,1843-44	180/40.00
Rockford	1799-51	100/30.00	Wake Forest	1829-38	40.00
Rockingham(Rockingham Co)	1800	100.00	Warm Springs	*1806,1838-41,1856	150/25.00
Rockingham(Richmond Co)	1843-51	40.00	Warrenton	1798-1840	220/35.00
Rock Rest	----	----	*Wash(ington)	1798-1807,1818,1845	200/40.00
Rocky Creek	1852	40.00	Waynesboro	1808,1823-47	100/30.00
Rocky Mount	1845-60	35.00	Waynesville	*1813,1822-53	100/35.00
Rogers Store	1850's	30.00	Webbs	1826	50.00
Role's Store	1825	50.00	Webbs Ford	1845-51	50.00
Roseboro	1842	30.00	Weichs Mills	1844-47	40.00
Rose Hill	1852	35.00	Weldon	1839-41	40.00
Roxboro	1833-56	30.00	Wentworth	1833-51	40.00
Roxobel	1849	30.00	Westbrooke (Bertie Co)	1851-52	60.00
Ruffins Mills	1845	100.00	Westbrooke (Bladen Co)	1821,1854	60.00
Rutherfordton	1805-34	100/30.00	*Westland	1844	50.00
St. Lawrence	1846-57	40.00	White Oaks	1816	60.00
Salisbury	1800-37	40/30.00	White's Creek	1848-53	40.00
Sampson C.H.	1802	75.00	Whiteville	1842	50.00
Sandy Grove	1839	50.00	Wilber	----	50.00
Scotland Neck	1839-51	30.00	Wilkesboro	1804,1827-53	125/40.00
Scotts Creek	1839-49	50.00	Williamsboro	1799-1800,1839-52	150/35.00
Scottsville	1843	40.00	Williamsburg	1847-54	50.00
Scuffletown	1850	50.00	Williamston	1834-51	40.00
Scul Camp	1822,1845-51	60.00	Williamsville	1833-34	50.00
Scuppernong	1807-08	75.00	Wmton(Wilmington)	1799-1815	160/75.00
Shalotte.	1843	50.00	Windsor	1834-36	40.00
Shelby	1843-51	40.00	Winston	1854	50.00
Shepardsville	1860	40.00	Winton	1816-45	60.00
*Sherrills Ford	1835-36	----	Wintonsville	1833	60.00
Shiloh	1844	50.00	Wittenbergs	1844	60.00
Sladesville	1851	30.00	Wood Grove	1842	50.00
Sleepy Creek	1843-45	40.00	Wood Lawn	1843-47	60.00
Slocums Office	1815	----	Woodsdale	1842-46	40.00
Smithville	1815-31,1840,1851-57	40.00	Woodville	1839	60.00
Sneedsborough	1834	40.00	Woodworths	1840-48	50.00
Snow Camp	1850's	35.00	Wrightsville	1830-32	50.00
Snow Creek	1845-51	40.00	Yancey	1834	75.00
Snow Hill	1825-52	40.00	*Yanceyville	1836-39,1854	75/40.00
So.Washington	1834	50.00			
Sparta	1842-51	40.00			
Spencer	1840	40.00			
Spring Grove	1856	30.00			
Spring Vale	1846	40.00			
Stagville	1817-50	60/30.00			
Stanhope	1843-46	50.00			
Statesville	1799,1823-43	125/40.00			
Staunton	1844-45	40.00			
Steel Creek	1845	60.00			
Stices Shoal	1860	40.00			
Stocksville	1854	25.00			
Stony Ridge	1854	45.00			
Stowesville	1843-47	40.00			
Strabane	----	----			
Strickland(s) Depot	1844-52	30.00			
Sulphur Springs	1837-51	40.00			
Summerville	1851,1860	40.00			
Summit	1846-53	25.00			
Sunbury	1839-40	50.00			
Sutton	1840	30.00			
Swangstown	----	----			
Swan Quarter	1842-48	40.00			
Swansboro	1852	25.00			
Swift Creek Bridge	1851-57	50.00			
Swift Island	----	30.00			
Sycamore Alley	----	----			
Tally Ho	----	----			
Tarboro (Tarbo)	1799-21	180/80.00			
Taylor's Bridge	1834	50.00			
Teachey's	1852	30.00			
3 Creeks.	----	25.00			
Toms Creek	----	60.00			
Tosnot Depot	1843-45	60.00			
Townesville	1857	30.00			
Trades Hill	1833	30.00			
Tranquility	1851-57	35.00			
Trap Hill	1851	50.00			
Trenton	1843-45	60.00			
Trolingers Bridge	1839-43	60.00			
Troublesome	1845-46	40.00			
Troy's Store	1844-45	50.00			
Tryon	----	----			

Please report unlisted markings to the publisher, and include a photocopy of the marking whenever possible.

Price depends on demand as much or more than on rarity. Many statehood town postmarks exist in very small numbers, yet are reasonably priced

Prices are for covers with the more common rating marks.

Prices are for fine strikes on fine covers.

NORTH DAKOTA

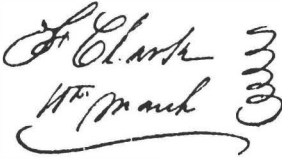
POPULATION

1823 - 350 (Pembina)
 1850 - 1116 (Pembina)
 1870 - 2405 (mostly Pembina area)

AS UNORGANIZED TERRITORY (First Period)

Aug. 10, 1821 - June 27, 1834

Except for the British Red River land cession of 1818, the area that later became North Dakota Territory was acquired through the Louisiana Purchase. It fell under the jurisdiction of the District and Territory of Louisiana, and then the Territory of Missouri, but was left unorganized when Missouri became a state. The intensive fur trade activity carried on in this vast area during its first unorganized period provides the earliest known examples of written communication in the Dakotas.



Ft Clark(March 1,1832;Ms;Black) 2000.00

This is an unofficial American Fur Co. trading post marking on a letter of David Dawson Mitchel which was carried by company express from "Mandan Village" (north of present-day Bismarck, N.D.) to Fort Tecumseh (an American Fur Co. post near present-day Pierre, S.D).

AS MICHIGAN TERRITORY

(area east of the Missouri River)

June 28, 1834 - July 3, 1836

(No covers known) ---

AS WISCONSIN TERRITORY

(area east of the Missouri River)

July 4, 1836 - July 3, 1838

(No covers known) ---

AS IOWA TERRITORY

(area east of the Missouri River)

July 4, 1838 - Dec. 27, 1846

(No covers known) ---

AS UNORGANIZED TERRITORY (Second Period)

(area east of the Missouri River)

Dec. 28, 1846 - March 2, 1849

(No covers known) ---

AS MINNESOTA TERRITORY

(area east of the Missouri River)

March 3, 1849 - May 10, 1858

It was during the Minnesota territorial period that Pembina, the first U.S. post office in what is now North Dakota, was established on May 18, 1850. A second office, St. Joseph, 35 miles west of Pembina, was established on Jan. 26, 1855.


Because the mails of the Hudson's Bay Co. were too slow, the 1853 establishment of a post office at Fort Ripley, Minnesota, led the settlers at Fort Garry (Winnipeg, Canada) to establish their own mail service to eastern Canada via the U.S. mail routed thru St.

Town Postmark Dates Seen Size Color Value

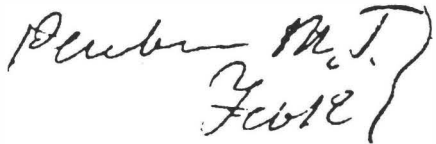
Paul, Minnesota Territory. To cement the arrangement the settlers subscribed the sum of 60 pounds to aid the Yankees in transporting the extra mail. Four years later the U.S. extended the service to Pembina on the border of the Hudson's Bay Territory and Fort Garry had the advantage of a shorter route as well as being free of the censorship of the Hudson's Bay Co. The postmaster at Fort Garry having no Canadian postage stamps until 1857 (when a supply was sent out) made cash charge to cover Canadian postage and sold U.S. stamps to prepay the rate from Pembina to next Canadian border crossing point at Detroit.

Once Canadian stamps were made available in the Red River settlement area of Fort Garry they were used to prepay Canadian postage but (in the absence of an official Canadian post office) were left to be cancelled by the Pembina post office. As far as can be ascertained Pembina is the only U.S. post office to have employed its town postmark in the initial cancelling of Canadian postage stamps.

*Pembinau M.T.(Jan.20,1851;Ms;N.W.Kittson P.M.frank; Black) ---



*Pembinau(April 2,1852;Ms;N.W.Kittson P.M.frank; Black) ---



Pembina M.T.(April 2,1852;Ms;Blue)	750.00
(E)(Feb.12,1854;Ms;Black)	500.00
(L)(July 15,1857)	500.00
Pembina Min Ty(Dec.16,1853;Ms;Black)	500.00
Pembina Min Ter(June 3,1854;Ms;Black)	500.00
Pembina M Ty(E)(June 3,1854;Ms;Black)	500.00
(L)(May 15,1855)	500.00
Pembina(E)(Dec.20,1852;Ms;Black)	500.00
(L)(Nov.15,1857;Black)	500.00

In Jan. or Feb. 1855 the Council of Assiniboia (Red River Settlement, now Winnipeg) put their mail service on an authorized basis, naming Wm. Ross their quasi-official postmaster. There being no established trans Canada mail service, Ross continued to forward his east bound mail via Pembina for deposit in the U.S. mail. On Nov. 6, 1855 Ross started applying his own provisional Red River postmarks, written within a 30.5mm circle which he traced using a coin or some other round object. Eight or nine of these classic Canadian postmarks are known, all on covers routed thru Pembina, and all but one addressed to Scotland, each with the manuscript designation "B.N.A." (British North America). Ross applied these markings until his death in April or May of 1856.]



"Red River"(1855-56;Ms circle) 6000.00

AS NEBRASKA TERRITORY

(area west of the Missouri River)

May 30, 1854 - March 1, 1861

(No covers known) ---

NORTH DAKOTA

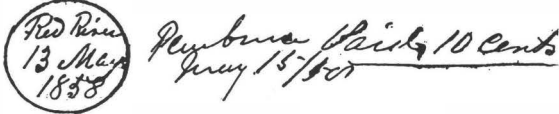
Town Postmark Dates Seen Size Color Value
AS UNORGANIZED TERRITORY (Third Period)

NOTES

(area east of the Missouri River)

May 11, 1858 - March 1, 1861

When Minnesota became a state the western portion of the former territory (between the Red River and the Missouri River) reverted to unorganized status. During this time span of nearly three years in North Dakota's history the Pembina post office continued to flourish with cross border mail, the St. Joseph office remained in operation and a third post office, Fort Abercrombie, was established on Dec. 13, 1858.



Pembina(May 15,1858;Ms;Black) 3000.00
 On Red River settlement letter to Nova Scotia. Although P.M. Ross died in 1856 his successor continued to employ a similar though smaller 22mm provisional Red River postmark.



PEMBINA/M.T.(Aug.31,1859;C-33;Black) 2000.00
 A Nov.2,(1858?) use of this postmark is known on a pair of the Canadian 7-1/2d green stamps #9i.

PEMBINA/MIN.(E)(Apr.1860;C-24;10cts[ms];Black) Used on cover to Quebec 750.00
 (L)(Feb.1,1861) 750.00

AS DAKOTA TERRITORY

March 2, 1861 - Nov. 1, 1889

Territory of Dakota created by Act of March 2, 1861. Western portion cut from Nebraska Territory and eastern converted from unorganized territory. State created Nov. 2, 1889.

1863 Post Offices: Fort Abercrombie, Pembina, St. Joseph.
 1867 Post Offices, add: Fort Rice.
 1869 Post Offices, add: Fort Buford, Fort Totten.



PAID

PEMBINA/MIN.(E)(Feb.12,1862;C-24;PAID;Black) 750.00
 (L)(Feb.20,1865) 700.00
 April 27 & June 3, 1862 uses of this postmark are known on covers with various Canadian stamps.

PEMBINA/D.T.(1860's;C--;12 cts[ms];Black) 400.00



PEMBINA/DAKOTA(E)(Sept.24,c.1868;C-24;15 cts Paid [ms];Black) 300.00
 (L)(Feb.12,1870;Due 10 Cents[ms]) On cover to Ottawa 300.00

The earliest known use of this postmark is Dec. 11, 1865 with various U.S. stamps paying the 10 cent rate to Canada. It is most unusual that the Pembina post office went nearly five years into the Dakota Territory period before finally dropping the "MIN" designation.

NORTHWEST TERRITORY

Population

1800 -- 45,365

July 13, 1787 - Feb. 28, 1803

Known as "Territory Northwest of the River Ohio". Created July 13, 1787 and ceased to exist when Ohio became a state March 1, 1803.

Opening of the Northwest Territory to settlement was made in 1787. First permanent settlement was at what is now Marietta, Ohio. Five full grown states were carved out of the old Northwest Territory: Ohio, Indiana, Illinois, Michigan and Wisconsin. Thomas Jefferson wanted to call them Chersonesus, Assenisipia, Pelsipia, Polypotamia and Metropotamia.

Northwest Territory Post Offices: Athens (or Middletown), Brown's Cross Roads, Canfield, Chillicothe, Cincinnati, Gallipolis, Kaskaskia, Lancaster, Manchester, Marietta, Saint Clairsville, Steubenville, Warren, Williamsburg, Youngstown, Zanesville.

Brown's X Roads (Jan. --, 1803; Ms; Black) 4000.00
 Canfield (Feb. 22, 1803; Ms; Black) 4000.00

*Chillicothe
 April 20th 1802*

Chillicothe (E) (July 3, 1800; Ms; Black) 2500.00
 (L) (Feb. 15, 1803) 2000.00
 Chilli (Feb. 4, 1801; Ms; Black) 2500.00

CHILLICOTHE

CHILLICOTHE (E) (Aug. 14, 1801; SL-32x3; Black) 3000.00
 (L) (Feb. 15, 1803) 2500.00

Cincinnati 27th June 1797

Cincinnati (E) (Aug. 29, 1794; Ms; YD; Black) 3500.00
 (L) (Feb. 15, 1803) 2500.00
 Detroit* (MDD) (Feb. 14, 1792; SL-21x3; Black) --
 (This is a British postmark - See B.N.A. section)
 Gallipolis (--, 1795; Ms; Black) 4500.00
 Kaskaskia (April 8, 1800; Ms; Black) 3500.00
 Lan, N.W. Territory (Lancaster) (June 20, 1801; Ms; Black) 3000.00

Lancaster NWS

Lancaster N.W.T. (E) (March 16, 1802; Ms; Black) 2500.00
 (L) (Nov. 26, 1802) 2500.00
 Lancaster Ohio (E) (Feb. 18, 1803; Ms; Black) 2500.00
 (L) (Feb. 22, 1803) 2500.00
 Manchester (E) (Feb. 17, 1802; Ms; Black) 3000.00
 (L) (June 27, 1802) 2500.00

*Marietta
 11 April*

Marietta (E) (Aug. --, 1794; Ms; Black) 2500.00
 (L) (Feb. 1, 1803) 1750.00
 St. Clairsville (E) (Feb. 11, 1801; Ms; Black) 4000.00
 (L) (Sept. 15, 1802) 3500.00
 Warren, N.W.T. (E) (Jan. 6, 1803; Ms; Black) 3000.00
 (L) (Jan. 10, 1803) 2500.00
 Youngstown (--, 1802; Ms; Black) 3500.00
 Zanesville (E) (July 8, 1799; Ms; Black) 3500.00
 (L) (Dec. 12, 1802) 3000.00
 Zanese. (final "e" high) (--, 1802; Ms; Black) 3000.00

OHIO

TERRITORIAL PERIOD

July 13, 1787–February 28, 1803

See Northwest Territory

STATEHOOD PERIOD

Effective March 1, 1803

POPULATION

1800 – 45,000	1830 – 938,000
1810 – 231,000	1840 – 1,519,000
1820 – 581,000	1850 – 1,980,000
	1860 – 2,339,000

When different colors are known for a particular marking, they will be listed in order of appearance, earliest to latest, when possible. If a rate marking, color or other feature, adds significant interest or value, it will be listed separately. The Cincinnati, Cleveland & Columbus sections follow the alphabetical handstamp listings.

HANDSTAMPED TOWN POSTMARKS

(Circle markings unless otherwise noted:
SL - straightline, O - oval, arc, box, etc)

ABERDEEN O./5 CTS(1849;29;Black)	40.00
Same/O. (1850-51;29;PAID,3,5[C];Red,Black)	25.00
Same(1855;25,NOR;PAID;Black)	30.00



ABERDEEN O(sans serif caps 2.5mm)(1855; semi-circle 25,NOR;PAID;Black)	200.00
ACADIA/O.(c. 1862;--;PAID;Black)	30.00
ADELPHI OHIO (1840;SL-35x3;Black)	200.00
ADRIAN/OHIO(1845;30;Black)	60.00

AKRON.O NOV. 27

AKRON O *Jan 4* 1833

AKRON.O.(1830-31;SL-24.5x3,MD or MDD;FREE;Black)	350.00
AKRON O(1832-33;SL-23x3,YD;Black)	350.00
AKRON,O(August 2,1833;DL-box 34x16,MD;Black)	400.00
AKRON/O(fleurons)(1834-38;31;PAID[box],10,FREE[box]; Red,Blue)	75.00
Same/Ohio(1839-51;30;PAID;Blue,Red,Black)	20.00
Same(1843;Greenish-Gray)	30.00
Same(1846;5[negative trunc.box],10[negative box];Blue)	20.00
Same(1847;Distinct Orange)	100.00
Same(1847-48;Distinct Brown)	50.00
Same(1846-49;5[large or small];Red,Blue,Black,Brown)	15.00
Same/OHIO. (1850-53;32.5;PAID,3,5;Red,Black,Blue)	15.00
No Town Marking(1850;handstamped 2[drop letter rate]; Red)	100.00

ALEXANDERSVILLE. O.

March 30th

ALEXANDERSVILLE. O. (1838;SL-39x2.5;Black)	300.00
Same(1838-40;Red)	200.00



ALEXANDRIA/O(san-serif caps)(--;vertical oval 22x24, NOR;Blue)	150.00
ALEXANDRIA,/O(thin letters)(1845;28;10[box];Black)	40.00
Same.o.(heavy letters)(1845-50;28;10[box,2 sizes], 5,5[box];Black)	20.00
Same./OHIO.(1850-52;32;3,PAID/3[C],5,5[F];Black)	20.00
ALLENSVILLE/O.(1852;--;PAID/3[C];--)	25.00
ALLIANCE/OHIO(1856;30;PAID;Black)	20.00
ANDOVER/O.-(1850-51;27;PAID,3,5;Red)	20.00
ANTWERP/O(1850's;36.5;Black)	25.00
ARCOLE/O.(heavy letters)(1851;O-28x25;Red)	150.00




ASHLAND/Ohio.(1840-52;30;PAID,5,10,FREE, PAID 3/cts[F];Red,Black)	20.00
ASHLEY/Ohio(1850's;--;PAID/3[C];--)	15.00



ASHTABULA O.FEB.-12.

ASHTABULA. O (1830-32;SL-38x3,MDD;FREE;Black)	200.00
ASHTABULA/-o-OHIO-o-(1831-37;DO-32.5x23.5;PAID, FREE[both fancy scroll];Red,Black)	100.00
ASHTABULA/O. (1835-38;25;PAID;Red)	20.00
Same(Green)	40.00
Same/OHIO. (1837-51;31.5;PAID,5,10,18-3/4,FREE; Black,Blue,Red)	15.00
Same(1855;32;PAID/3[C];Black)	15.00



ATHENS,OHIO.(1826-29;fancy box 26x11, YMDD second line;PAID.[oval];Black)	200.00
ATHENS/O(1836-51;30.5;PAID,5,10;Black,Red)	20.00
Same(fleurons)(1850;30;PAID/5;Red)	25.00
(No town name)(1851-60;PAID/ct.[C-20.5];Black)	75.00
ATTICA/OHIO(1857;29;Red)	25.00



ATWATER,/OHIO(1830-32;DO-27x23;Black)	150.00
ATWATER/O(sans-serif caps)(1850-51;29;PAID/3[C];Blue)	20.00
Same(1852;Green)	40.00



AURORA/OHIO(1830-32;O-27x22,NOR;Brown)	150.00
AURORA/OHIO(1839;29;Black)	50.00
Same/O.(c. 1862;--;PAID;Black)	25.00
AUSTINBURG/O. (1848-55;34;PAID;Blue)	15.00
AUSTINBURGH/O. (1851-52;34;PAID,5;Blue,Black,Red)	15.00
Bailey's Mills/OHIO(1855;30;PAID/3[C];Black)	50.00

BALTIMORE, OHIO, JUNE, 3, 1851.

BALTIMORE,OHIO.(1851;SL-57x4,YMDD.5;Red)	300.00
--	--------

OHIO

Town	Postmark	Dates Seen	Size	Color	Value
BALTIMORE	/Ohio.	(1839-54;30.5;PAID,FREE,5,V,10; Black,Red,Dark Red)			15.00
	Same(1851;31;large"5" in center with separate YMDD SL handstamp;Red)				60.00
BARNESVILLE	/O.	(1834--;NOR;Black)			75.00
	Same(1850's;30;PAID,5,V;Green)				60.00
	Same(PAID/3[C];Red)				50.00
	Same/O(1863;DC--;Due 3;Black)				15.00
BATAVIA	/O.	(1831;SL-29x3.5.MDD;Black)			300.00



BATAVIA/OHIO.	(1836-37;DL octagon 33x22;YMDD; Blue-Green)				250.00
BATAVIA/O.	(1850-52;32.5;FREE,PAID/3[C];Black,Red)				20.00
BATESVILLE/O.	(1851-54;DC 30.5;PAID/3[C];5[C]; Black,Red)				25.00
BEAVER/OHIO	(1843;32-33;Black-Brown)				50.00



BEDFORD/CUY.CO.OHIO	(1842;O-42x28;Green)				225.00
BEDFORD/OHIO	(1847-49;27.5;Black,Red)				25.00
	Same(1849;PAID,5;Black)				30.00
	Same(PAID/1c[C];Black)				75.00
BELL AIR/OHIO	(1851;30;PAID/3[C];Black)				20.00
BELLAIRE/OHIO	(1852;30;PAID/3[C];Black)				20.00
BELLEFONTAINE/O.	(1836-51;30;PAID,FREE,5,10; Black,Red,Blue)				15.00
	Same(1841-45;PAID,5;Green,Violet)				40.00
	Same(1850-53;32;PAID/3[C];5;Black)				15.00
BELLE POINT/OHIO	(1850's;30;Black)				30.00
BELLEVILLE/OHIO	(1843-46;30.5.5[trunc.box];Black)				40.00



BELLVILLE,/OHIO.	(1848-49;irregular O-34x24;Blue,Black)				150.00
	Same(1850;irregular O-32x26;Black)				150.00
Bellville/Ohio.	(1850;irregular O-32x26;Black)				150.00
BELLEVUE/O.	(1844-51;30;PAID,FREE,V; Red,Blue,Brown,Black)				15.00
	Same(1850's;negative PAID,negative III[DC];Red-Brown)				75.00
BELLVILLE/O.	(1850;30;Black)				20.00
BELMONT/OHIO	(1844;28;V[DL];Black)				20.00
	Same(sans-serif)(--;31;PAID,3[C];Black)				20.00
BEREA, O.	(1846-48;SL-19x2.5.MDD second line;PAID; Black,Red)				250.00
BEREA/OHIO	(1850;fancy dotted C-35;Red)				50.00
	Same(1838-50's;31.5;PAID/3[C];Blue,Black)				15.00
Berlin. O.	(Italic)(1850;SL-17x2.5.MD[italic];Black)				250.00
BERLIN/O	(1839-48;30;FREE,5[F];Red,Blue)				15.00

BERLIN, CENTER O.

BERLIN,CENTER. O.	(1852-54;SL-35x2;PAID;Black)				200.00
BERLIN HEIGHTS/OHIO	(1851;37;PAID;Black)				50.00
BETHANY/O.	(1850's;31;PAID/3;Red)				15.00
	Same/PAID3/O(1852;30;NOR;Red)				40.00
BEVERLY/OHIO	(1854;31;PAID/3[C];Black)				20.00
	Same/O.(1860's;26;FREE[oval];Blue)				20.00
BIRMINGHAM/O.	(1841-51;29;fancy V,X;Blue)				15.00



Same/OHIO(sans-serif caps)(1854;30.5;PAID/3[C];Blue) 15.00

Town	Postmark	Dates Seen	Size	Color	Value
BLACKSWAMP	/OHIO	(1850's;30;Black)			50.00

BLOOMINGBURG, O

APR 30



BLOOMINGBURG, O	(1844-46;SL-53x3,MD;PAID; Blue,Black)				250.00
BLOOMINGBURG, O.	(1846;arc 28x12;FREE[arc];Blue)				200.00
BLOOMINGBURG/O	(1846;fancy dotted C-28;5;Black)				100.00
	Same/O.(1847-49;30;FREE,5;Red)				15.00
BLOOMINGDALE/OHIO	(sans-serif caps)(1855;31;5[C]; PAID/3[C];Black)				20.00
BLUEBALL/OHIO	(1853;31;PAID/3[C];Black)				40.00

BLUE ROCK, OHIO.

Oct 18 51


BLUE ROCK, OHIO.	(1842;box 33x10;Black)				300.00
BLUFFTON/O.	(c. 1861;--;free P.O.B [ms];Black)				20.00
BOARDMAN/OHIO	(1850;31;PAID,Black)				40.00
BOLIVAR /O	(1840-49;31;V[C];Black,Red)				15.00
	Same(1840-45;PAID[large];FREE[scroll];Black,Red)				20.00
BOLIVAR O.	(1847;O--;V[C];Red)				150.00
BOWLING GREEN/OHIO.	(1850;28;PAID/3[C];5,10;Red)				20.00

BRACEVILLE, O. APR 24

BRACEVILLE, O.	(1833-48;SL-40x3,MD;PAID,5;Black)				200.00
BRANDYWINE MILLS O	(1830-34;O-27x22;Blue,Black)				150.00

BRANDYWINE M'S O. FEB 1

BRANDYWINE M'S O.	(1832;SL-38x2.MDD;Black)				250.00
-------------------	--------------------------	--	--	--	--------

















BREMEN/O.	(1847;irreg.C-35;Black)				100.00
BRIDGEPORT /O	(1847-49;30;PAID[box],5[C],10; Blue-Green)				15.00
	Same(1848;5[C];Bright Green)				50.00
	Same/O.(1849-55;32;PAID,FREE,5,PAID/3[arc]; Red,Black)				15.00
	Same(--;PAID,6;Black)				75.00
BRIDGEVILLE/O	(1851;32[F];PAID;Orange)				100.00
BRIGHTON/O	(1854;--;PAID,3,PAID/3[ornate];Black)				50.00
BROOKLYN/O.	(1840-53;30;PAID,FREE,PAID/3[arc],X[C]; Red,Black)				20.00
	Same(negative 5[DC])				25.00
BROWNSVILLE/OHIO	(sans-serif caps)(1850-53;30; PAID/3[C],5[C];Red)				20.00
BRUNSWICK, O	(city & state in upper 2/3rds of pmk) (1842-49;30.5;Black)				40.00
	Same/O.(1850-54;32;PAID/3[C],5;Brown,Black,Blue)				15.00
BRYAN/OHIO.	(1843-53;29;Blue,Red,Black)				15.00
BUCKEYE/O.	(1851;26;Black)				50.00
BUCYRUS/O.	(1835-52;30;PAID,FREE,5,10;Black,Red)				15.00
	Same(1845;Green)				40.00
	Same O./3 PAID(1852-54;31.5;Black)				15.00
BUFORD/OHIO	(1850's;29;FREE;Black)				30.00



BURLINGTON, O./X	(1851;O-27x25;Black)				125.00
	Same,O./5(--;irregular oval 27x25;PAID[oval];Black)				125.00
BURTON/OHIO.	(san-serif caps)(1850's;28.5;PAID/3[C]; Blue)				20.00
	Same/OHIO(serifed caps)(1850's;--;PAID/3[C];Black)				20.00

OHIO

Town	Postmark	Dates Seen	Size	Color	Value	Town	Postmark	Dates Seen	Size	Color	Value
											
											
CADIZ, Ohio, ("CADIZ" curved at top; "Ohio" SL at bottom)						CARYS ACADEMY/O. (1844-49;33;Red,Black)					50.00
(1818;fancy--;NOR;Black)					250.00	CENTRAL COLLEGE, Ohio (1845-50;O-35x23,NOR;Red)					75.00
CADIZ, OHIO, (italics)(1818;fancy scalloped C-30;Black)					300.00	Same (1845;Green)					150.00
CADIZ/OHIO (1833-50;29;PAID,5,5[C],10[C],FREE;Blue, Purplish-Blue)					15.00	CENTRAL COLLEGE/O. (sans-serif caps)(1850-54;28.5; Red)					25.00
Same/O. (1848-54;33.5;PAID[arc]/3,5,10;Red,Black)					15.00	Same (1854;PAID/3[C];Green)					40.00
						Same/O. (1851;25;PAID[box];Blue)					20.00
CALEDONIA/O (1848-52;irregular vert. oval 28x29.5 [outerline partial or missing on later strikes]; 5;Red,Black,Blue)					100.00	CHAGRIN O (1830;SL-50x3;MDD;PAID;Blue)					250.00
CAMBRIDGE/O. (1842-53;30;PAID,5,5[DC],10[C], PAID/3[C],PAID/3[arc];Red,Black)					15.00	CHAGRIN FALLS/O. (1840-48;30;PAID,5,X[C];Red)					15.00
CAMDEN/O (1850's;29;PAID/3[C];Red)					20.00	Same (1845-61;33;PAID,3,5,PAID/3[arc];Red,Black)					15.00
CANAL DOVER/O. (1834-44;30;PAID,10;Red,Black)					20.00	CHANDLERSVILLE/OHIO (sans-serif caps)(1855;36; PAID/3[C];Blue)					20.00
Same/Ohio. (1839-49,31;PAID,-PAID-/3[C],5[C],10[C]; Blue,Red,Black)					20.00	CHARDON/O. (1845-51;30.5;5,X,PAID/3[C];Red,Black)					15.00
Same (Green)					50.00	CHARLESTOWN O. (1852;SL---;MDD;PAID/3[arc];Black)					15.00
Same/O. (1855;31.5;FREE;Black)					15.00	CHARLESTOWN/O. (1852;32;PAID/3[arc];Black)					60.00
						CHATHAM CENTRE/O. (1851;30;PAID/3[C];Green)					40.00
CANAL FULTON/OHIO (1842-47;O-27x20;Black)					150.00	CHAUNCEY/O (sans-serif caps)(1851;31;PAID,5[C];Black)					20.00
CANAL FULTON/O. (1844-50;30;PAID,3,5;Black,Red)					20.00	CHESTERVILLE/O (1851-55;32;PAID/3[arc];Black)					25.00
CANAL WINCHESTER/OHIO (1842;irreg. C-28,NOR; 5,10;Red)					60.00	CHESTER X ROADS/OHIO (sans-serif caps)(1850's;30; PAID/3[C],FREE;Black)					---
Same/OHIO. (1852;30;Blue)					20.00	CHILLICOTHE. (1801) See Northwest Territory					---
CANFIELD/O. (1838-39;28;Black)					20.00						
Same (---;20;Blue)					25.00						
Same (1846-50;30;PAID,5,10,V,X;Red,Blue,Black)					20.00						
Same/Ohio (1848;30;5;Blue,Black)					20.00						
											
CANTON/OHIO (1836-38;28.5;Black)					40.00	CHILLICOTHE, OHIO. (italic caps)(1814-18;irregular O-30.5x22;Black)					75.00
Same/Ohio. (1838-53;31;PAID,5[three sizes],10[two sizes], FREE;Black,Red,Blue)					15.00	Same (Roman letters, not slanted)(1814;irreg. O-30x22; Black)					100.00
Same (1851;PAID,3[large];Blue)					20.00	CHILLICOTHE (misspelled)(1816;irreg. O-30.5x22;Black)					150.00
Same (1850's; sans-serif PAID/6[arc];Black)					40.00	CHILLICOTHE, OHIO. (1814-23;partial DO-27.5x21; PAID,FREE;Red)					60.00
Same (1850's;PAID/3/CENTS[oval,NOR];Black)					20.00	Same (1823;XXV)					100.00
Same/O. (1850-54;31;FREE;Black)					10.00	Same (1827-30;PAID,FREE;Black)					50.00
CARDINGTON/O (1853;35;Black)					15.00	CHILLICOTHE/OHIO (1831-33;irregular DO-28x23;PAID, FREE;Black)					60.00
						CHILICOTHE/O. (misspelled, one "L")(1833-48;30;PAID, FREE,5,10;Black,Red,Blue)					15.00
CARROLLTON/OHIO. (1841-44;DLC-30;Black)					30.00	Same (1837-1846;PAID;Green)					40.00
Same/O. (1849-52;30;PAID,3,5,FREE;Black)					15.00	CHILLICOTHE/O. (1845-48;32.5[two sizes],10,PAID;Blue)					15.00
Same/O. (1849;32;PAID,10;Black)					15.00	Same (1850's;PAID/9[arc];Black)					100.00
CARTHAGE, O (1850's;37;10[ms];Black) to Canada					45.00	Same (1851;33,YD;PAID;Black)					75.00
Same/O. (1854;irreg. C-36-37;Black)					25.00	Same/O. (1850's;25,NOR;PAID;Black)					40.00
						Same/OHIO. (1851-52;33;PAID,3,Blue)					15.00
CIRCLEVILLE/OHIO. (1822-23;O-30.5x29.5;Red)					100.00	Same (1850's;28;PAID/3[C];Red)					15.00
CIRCLE E/O (final "E" small, various location from last "E")					35.00	Same, O/3 PAID (1851-55;32;PAID;Black)					15.00
(1828-31;31;PAID;Black,Red)					35.00	Same (1855;PAID,REGISTERED;Black)					150.00
CIRCLEVILLE/O (1831-37;31;PAID, FREE;Red)					20.00	Same O./5 (1854;32;Black)					15.00
Same (Green)					50.00	(no town marking)(1845-51;2;Blue)					50.00
Same/O. ("O" small)(1837-41;31;PAID;Red,Blue)					15.00	CHIPPEWA/OHIO (1845;31;Red,Black)					50.00
Same/OHIO (1842;PAID,PAID/3[C];Red,Black)					25.00	Same (1850's;27;5[C],PAID[octagon];Black)					15.00
											

OHIO

Town	Postmark	Dates Seen	Size	Color	Value
CIRCEVILLE/O	(misspelled, "O" small)	(1837; 30.5;		Red, Blue)	40.00
CIRCLEVILLE/O	(1842-51; 30; 5, 5[C], 10, 10[C], 3, PAID;			Blue, Red, Black)	15.00
	Same (1845-51; 2; Blue)				60.00
	Same /OHIO (1852-54; 32; PAID/3[C]; Red, Black)				15.00
CLARK'S CORNERS/OHIO	(sans-serif caps)	(1853; 30.5;		PAID/3[C]; Green)	60.00
	Same (1853; PAID/3[C]; Black)				30.00
CLARKSFIELD/O	(1851-52; 29.5; PAID/-C/III-arc; Red)				125.00
	Same/OHIO (sans-serif caps)	(1850's; PAID/3[C];		Red, Black)	25.00
CLARKSVILLE O.	(1845-50; box 25x21.5; Black)				250.00
CLARKSVILLE O.	(1849; SL-33x2; Black)				250.00
CLARKSVILLE/O	(1851; --; PAID/III[C]; Red)				45.00
CLAYSVILLE/O	(1850; 30; Black)				40.00
CLAYTON/MONT.CO.O.	(1841-42; 32; Red)				135.00
CLEAR CREEK/O	(1852-53; 27.5; Blue)				35.00

CLEVES O. SEP 2 6

CLEVES, O.	(1838-45; SL-24x3, MD; PAID; Red)				250.00
CLEVES/OHIO	(1854; 30; PAID; 3; Green)				60.00
CLIFTON, O	(1846-49; SL-21.5x2.5, MD; PAID; Red)				250.00
CLIFTON/O	(1857; 29; PAID/3[C]; Blue)				50.00
CLYDE/O	(1850's; 34; Black)				20.00



COLERAIN/OHIO	(Quaker-dated, "OHIO" sans-serif caps)	(1854; 31; PAID/3[C]; FREE; Black)			150.00
	Same/O	(1859-61; 37; Quaker date[2 lines]; FREE; Black)			125.00
COLLAMER/O	(1850; 30; X[C]; PAID/3; Red, Black)				40.00
COLLEGE HILL/O	(ca. 1850-53; 33; Black)				50.00



	Same/OHIO	(1853-54; 32; PAID/3[C]; Black)			30.00
COLLINSVILLE/O	(1847; 28; Black)				40.00
COLUMBIANA/PAID 3/O	(1850's; irregular dotted fancy				50.00
	C-29; Black)				30.00
	Same/O	(1848; 29; Black)			20.00
	Same/O	(1850's; 35; FREE; Black)			20.00
-CONGRESS/O	(1852; 27; PAID/3[C]; Red)				50.00
CONNEAUT, O	(--; SL-53x3.5, MDD, "O" 4.5mm high; Red)				250.00



CONNEAUT, A. C. T./OHIO	(Ashtabula County)	(1828-30;		irregular vert. oval 30x33, NOR; Red)	150.00
CONNEAUT/O	(1837-50; 30; PAID, V, X, 10; Blue, Red, Black)				10.00
	Same (1847; PAID, V; Violet)				40.00
	Same (1854; 31; PAID/3[arc]; Black)				20.00
	Same/Ohio (1853; 30; PAID, X; Black)				20.00
CONSTANTIA, O	(1851; arc--; Black)				200.00
COOLVILLE/OHIO	("OHIO" sans-serif caps)	(1853; 30;		PAID/5[C], 5[C]; PAID/3[C]; Black)	15.00
COPLEY/OHIO	("OHIO" sans-serif caps)	(1850's; 30.5;		PAID/3[C]; Black)	35.00
COPOPA/OHIO	(1854; 31; PAID/3[C]; Black)				50.00

Town	Postmark	Dates Seen	Size	Color	Value
COSHOCTON/OHIO	(1828; irregular O-22x21, NOR			[early strikes show period after "COSHOCTON," later ones do not]; Black)	200.00
COSHOCTON/OHIO	(1829-34; stencil C-27; Brown)				350.00
	Same/O	(1835-50; 30; PAID, FREE; Blue, Red, Black)			20.00
	Same (1843; PAID; Green)				50.00
	Same (1849-50; 5, 10; Brown)				40.00
	Same (1850's; fancy negative "V" in scroll type			ornament; Brown)	50.00
	Same (1841-43; Violet)				40.00
COVINGTON/O	(1852; 29; PAID/3[C]; 5; Blue)				40.00
CRESTLINE/O	(1852; 33; PAID, 3; Black)				20.00
	Same/OHIO	(1850's; 30; PAID/3[C]; Black)			20.00



+ ROADS (Cross Roads)	("ROADS" 3mm high)	(1833;		SL-23x8.5, MD; Blue)	250.00
CUMBERLAND/O	(sans-serif caps)	(1853; 32.5; Black)			20.00
CUMMINSVILLE/OHIO	(1851; 37; PAID/3[C]; Black)				60.00
CUYAHOGA FALLS/OHIO	(1831-35; 33; PAID, FREE; Black)				20.00



	Same/O	(1838-51; 30; PAID, FREE, 5, 10, X[C], 5[box];		Blue, Red, Black)	15.00
	Same/OHIO	(1851-52; 32.5; PAID, 3, 5; Red, Blue)			15.00



DALTON/O	(1847; DC--; --)				35.00
	Same/O	(1851; 33; PAID, 10; Red)			20.00
	Same (1850's; PAID[arc]/C/III; Black)				75.00
DARBY CREEK/O	(sans-serif caps)	(1850's; 28.5;		PAID/3[C]; Black)	40.00
DARBYVILLE/OHIO	(sans-serif caps)	(1850's; 29.5;		PAID/3[arc]; Black)	40.00
DARR TOWN/O	(c. 1861; --; free P.O.B.; Black)				25.00



DAYTON/OHIO	(1817; O-24x16, NOR; Black)				250.00
DAYTON, O	(italic caps)	(1819; 23, YMDD; Black)			150.00
DAYTON/OHIO	(1820; DO-33x24; Black)				150.00
DAYTON, O	(diamond ornament follows "O")	(1827-47; 32;		Red, Black, Blue)	20.00
	Same (1830-32; FREE[box]; PAID[box]; 25)				25.00
	(No town name)	(1838; ADV[C-18]; Red)			50.00
	Same/O	(1848-53; 32; PAID; Black, Blue)			15.00

OHIO

Town	Postmark	Dates Seen	Size	Color	Value
Same/OHIO	(1854-55;33;FREE,PAID/3[arc];Black)				15.00
DEERFIELD/OHIO	(1854;31;PAID/3[C];Black)				25.00



PAID 3

DEERSVILLE/OHIO	(1846;stencil C-33[15 pairs "-."];fancy PAID[box],5[C];Blue,Black)				350.00
Same/OHIO	(1847;stencil C-33[14 pairs "-."];fancy PAID[box];Black)				350.00
Same/OHIO	(1850-52;stencil C-33[14 pairs "-."];fancy PAID[box,black],5[C];fancy PAID 3[blue];Blue,Black)				350.00
DEFIANCE/O	(1837-51;29;PAID/3[C];FREE,5[C];Red,Blue,Black)				15.00
Same	(Green)				40.00
DELAWARE/OHIO	(1833-46;29.5;PAID;Black,Red)				15.00
Same/O	(1850-53;33.5;PAID,10,PAID/3[arc];Red,Black,Orange)				20.00
Same	(PAID 3[shield];Black)				50.00
DELPHOS/OHIO	("OHIO"sans-serif caps)(1855-56;29;PAID/C];Black)				25.00



DOVER/TUSCARAWAS C OHIO	(1825-26;irreg.DLC-30-31;Black)				350.00
DRESDEN/O	(1844-51;30;PAID,V;Red,Black)				15.00
Same/O	(1851-54;30;PAID/3[arc];Orange,Black)				15.00
EAGLEVILLE/O	(1851;29,NOR;3;Black)				60.00
EAST CLEVELAND/O	(sans-serif caps)(1850;irreg.24.5,PAID[box],5[box];Red,Black)				60.00
EAST FAIRFIELD/OHIO	(1853;--;5;Black)				50.00
EAST LIBERTY/OHIO	(sans-serif caps)(1855;31;PAID/3[C];Black)				30.00
EAST LIVERPOOL O	(ca.1850;SL-34x2.5;PAID,10[C];Black)				400.00
EAST LIVERPOOL/O	(1851;33;10;Red)				30.00
EAST PALESTINE/O	(sans-serif caps)(1853-54;31.5;PAID/3[C];Black)				25.00
EAST TOWNSEND/OHIO	(1859.31;PAID;Black)				30.00
EAST TRUMBULL	(--;SL-37x3;Black)				250.00
EATON/O	(1842;29.5,YD;Red)				50.00
Same	(1843-51;29.5;PAID,5,10,FREE;Red,Blue,Black)				15.00
Same	(1848;Gray)				20.00
Same	(1855;PAID;Green)				50.00
Same O	/PAID(1850's;31;Red)				20.00
EDINBURGH O	(1848;SL-26x2.5;Black)				250.00
EDINBURGH/O	(1851-52;28;PAID,3,5;Red)				25.00
ELLSWORTH/OHIO	(--;"OHIO"small sans-serif caps)(1851-53;28;PAID/3[C];Red)				40.00
Same	(1853;ms year-date in CDS)				50.00



ELYRIA/OHIO	(1829-33;wavy edge box 21x18;Red)				200.00
ELYRIA/OHIO	(1835;27;Red)				75.00
Same/O	(1837-49;31;PAID,5,10,X,FREE;Red,Blue,Black)				15.00
Same	(1849;negative & shaded large V;Blue,Red)				50.00
Same/O	(1850-54;32;3,5,10,X,PAID/3[arc];PAID/3[C];Blue,Red,Black)				15.00
Same/O	(1850's;33.5;PAID,3,5,10,PAID/3[arc];Blue)				15.00
Same	(10[red];Blue)				20.00
ENON/O	(1850;--;--)				40.00
Same/OHIO	(1853;27.5;PAID/3[C];Black)				30.00
EUCLID O	(1830-31;SL-25.5x3;Black)				250.00
Same	(1833;box 30x14,MDD second line;Red,Black)				250.00
EUCLID/O	(1842-43;33;PAID,FREE;Red)				15.00
Same/O	(1842-53;29.5;PAID,PAID/3;Red)				15.00
EVANSBURGH/O	(1860's;31;Black)				25.00

Town	Postmark	Dates Seen	Size	Color	Value
FAIRFIELD.O	(1852;SL-24x 2.5;Black)				250.00
FAIRFIELD/OHIO	(c.1861;--;PAID/3[C];Black)				25.00
FAIRHAVEN/OHIO	(1850's;32;PAID/3[C];Red)				15.00
FAIRVIEW/OHIO	(1845-52;30;PAID;Black)				15.00
FARMERSVILLE/OHIO	(sans-serif caps)(1854;30;PAID/3[C];Black)				40.00
FARMINGTON/OHIO	(1853;33;PAID/3[C];Black)				40.00
FAYETTEVILLE/O	(1851;20;PAID/3[C];Red)				40.00

FILNEY.O.

FINDLEY O SEPT⁰¹.

Dec 13

FINDLEY.O. *Sept 3*

FILNEY.O	(misspelled)(1838;SL-23x3;Black)				500.00
FINDLEY.O	(1830-38;SL-25x3;Black)				250.00
FINDLAY/O	(1852;30;Black)				30.00
FINLEY.O	(misspelled)(1838;SL-23x3;Black)				500.00
FINLEY/O	(1849-52;33.5,10,PAID;Black)				15.00
FLORIDA/O	(1853;32;PAID/3[C];Black)				40.00
FOREST/O	(1850's;30;PAID;Black)				40.00
FOSTORIA/OHIO	(1850;37;PAID/3[C];Black)				20.00
FOWLER'S MILL S/O	(-O-(large letters)(1850's;29;PAID/3[C];Blue)				40.00
Same/O	(sans-serif caps)(1850's;29.5;PAID/3[C];Black)				30.00
Same/OHIO	(sans-serif caps)(1854;31;PAID/3[C];Blue)				30.00
FRANKFORT/O	(1852;34;PAID,3,5;Black,Red)				30.00

FRANKLIN O *APR 15*

FRANKLIN.O	("high)(1820;SL-33x3;Black)				400.00
FRANKLIN/O	(1851-54;33;PAID,3,5,10;Blue)				15.00
Same	(1851-56;5;PAID;Green)				40.00

FRANKLIN MILLS.O.JAN.7

FRANKLIN MILLS.O	(1830-31;SL-52x3,MDD;Black)				300.00
FRANKLIN MILLS/O	(1835-49;30;PAID,FREE,5,V;Red,Blue)				15.00
Same	(1850's;31.5;PAID/3[arc];PAID;Blue)				25.00
FRANKLIN SQUARE/O	(1855;26,YD;PAID/3[C];5;Black)				50.00
FREDERICKSBURGH/O	(1842-51;31,NOR;3,10;Red,Black)				25.00
Same/O	(1850's;34;PAID/3[C];PAID,10;Red,Blue)				15.00
FREDERICKTOWN/O	(1839-52;30;PAID,3,5,10,PAID/3[C];Red,Black)				15.00
FREEDOM/O	(1842-43;DC-30;Red)				40.00
Same/O	(sans-serif caps)(1848,31;5;Red)				20.00
FREEDONIA/O	(1843-49;DC-28;Red)				25.00
FREMONT O	(1850;SL-47x5,MDD second line;5[trunc.box],10[trunc.box];Blue)				350.00
FREMONT/O	(1851;30;PAID,3;Black)				20.00
Same	(1851-54;34;PAID,3,5,10;Blue,Red,Black)				20.00
Same	(1861;DC-25,YD;Black)				25.00



FRENCH GRANT/O	(1843;25;V[C];Black)				50.00
FULTON.O	(--;box 12x12 or 15x12;--)				300.00
FULTON/O*	(1845-51;27;PAID;Red,Orange-Red;Black)				25.00
Same	(5[box],10[box],X[box];Red,Orange-Red,Black)				35.00
Same/O	(1850;33;PAID,10,PAID/3;Red,Orange-Red,Blue)				10.00
Same	(1850's;30;Green)				30.00
GALENA/O	(1851-55;30;5[C];PAID/3[C];Red,Black)				20.00
Same	(Green)				40.00
GALION/O	(1850;30;Black)				40.00
Same/OHIO	(1852;29.5;5[C];Blue)				25.00
Same	(1853-54;31;PAID;Black)				15.00



GALLIPOLIS/OHIO	(1818-35;partial DO-28x22;PAID,FREE;Black)				60.00
-----------------	--	--	--	--	-------

OHIO

Town	Postmark	Dates Seen	Size	Color	Value
GALLIPOLIS/O.	(1837-61;30;PAID,5[C],PAID/3[arc];				
	Red,Black)				15.00
	Same(1846;X,fancy serrated edge 5[box];Black)				25.00
	Same(1861;32;3,DUE;Black)				20.00
	Same/O(1863;D C--;Due 3;Black)				20.00

Gambier, O.

Sep 23rd

GAMBIER, O.	(1830-31;SL-24x3.5;PAID,FREE;Black)	250.00
Gambier, O.	(1831;SL-24x4,MD second line;PAID;Black)	300.00
GAMBIER/O.	(1825-52;30;PAID,5,10,FREE;Red,Black)	15.00
	Same(6,12-1/2[inverted"5"for"2" in"12"];Red)	30.00
	Same(25;Red)	30.00
	Same(56-1/4;Red)	75.00
GARDNER/*O*	(1850's;31;PAID,3;Red)	25.00
GARRETTSVILLE/O.	(1840;31;Red)	50.00
	Same/O.(sans-serif caps)(1852;29;PAID/3[C];Black)	40.00
	Same/O(1852;31;PAID/3[C];Black,Blue,Red)	40.00
GENEVA/O.	(1850's;28[F];5;Red)	25.00
	Same(1851;33;PAID,3,5;Red,Blue,Black)	25.00
GEORGETOWN*OHIO*	(1831-32;DO-28x20;Black)	150.00
GEORGETOWN/O(1847;part circle 33;5[box],10[box];		
	Black)	50.00
	Same/O.(1848-50;31,5;PAID,FREE,5;Red)	20.00
	Same(5[box],10[box];Red)	15.00
GERMANTOWN/O.	(1835-47;29,5,5,10,5[C],10[C];	
	Blue,Red,Black)	15.00
	Same/O.(1831-47;part circle 33;10[box];Black)	40.00
GILBOA/O.	(1840's;31,NOR;Black)	50.00
	Same(1853;28;Black)	15.00
GILEAD/OHIO(1852;32;Red)		40.00
GILLESPIEVILLE/OHIO(1850's;30;PAID/3[C];Black)		50.00
GIRARD/OHIO(1853;29;PAID/3[C];Black)		50.00



GRANVILLE./+OHIO.+	(1830;DLO-32x27,5;Red)	200.00
	Same(1833-36;Black)	150.00
GRANVILLE/O.	(1837-53;30;PAID,3,5,10,5[C],5[box],	
	PAID/3[arc];Orange,Red,Black)	15.00
	Same/O.(13,5mm letters)(1850's;30;Orange)	50.00
GREENFIELD/O.	("N"larger than other letters)(1842-52;	
	30;PAID,10;Blue,Black)	15.00
GREENFORD/O(1851;--;PAID;Black)		20.00
GREENVILLE/O.	(1850-56;33;PAID,PAID/3[arc];Red,Black)	15.00
GRIFFIN/O.	(1847,30;PAID,X;Red)	25.00
GROVEPORT/OHIO(sans-serif caps)(1850's;31;		
	PAID/3[C];Black)	15.00
GUILFORD/OHIO.	(1851-55;33,5;PAID/3[C];Red)	15.00
GUSTAVUS/OHIO.	(1842;37;Red)	40.00
	Same/O.(1843-45;32;Gray,Blue,Red)	15.00
	Same/O.(1855;35;PAID;Blue)	15.00

HAMILTON'O
JAN 3.

HAMILTON.O

HAMILTON'O(1837-40;SL-32x3,MDD second line;Black)	300.00	
HAMILTON.O(1839;SL-32x3;Black)	300.00	
HAMILTON/Ohio.	(1840-54;30;PAID,3,5,10,PAID/3[arc];	
	Black,Red)	15.00
HAMMONDSVILLE,OHIO(--,27,5,--)	40.00	
HAMPDEN,O(1840;DL-box 36x15;Red)	350.00	
HANGING ROCK/O.	(1830-48;30;PAID,5,5[C];Red,Black)	15.00
	Same(1839-40;Green)	40.00
HANGING ROCK OHIO(1848;O--;5;Black)	275.00	
HANOVER/O(1850;30;10[C];Red)	10.00	
HANOVERTON/OHIO.	(1850-54;32;PAID,3,10;Black,Red)	25.00
HARMAR/OHIO.	(1854;32;PAID/3[C];Black)	40.00

HARPERSFIELD, Ohio

Sept 5th

HARPERSFIELD,("Ohio"ms)(1824;SL-31x2.5;Black)	400.00	
HARPERSFIELD/OHIO(1830-36;O-30x25;		
	FREE[dotted oval];Black)	200.00

Town	Postmark	Dates Seen	Size	Color	Value
HARRISON O	(1851;vertical oval 31x34;5[C];Black)	175.00			
HARRISON/O	(1851-55;31;PAID/3[arc];Black)	30.00			
HARRISVILLE/O	(1849-51;28;10;Red-Violet)	25.00			
Same/OHIO	(1853;30;PAID/3[C];Black)	15.00			



HARTFORD./O.	(1848;O-29x24;Black)	100.00
	Same(1850;Blue)	125.00
HARTFORD/O.	(1851-52;33;10;PAID/3[C];Blue,Red,Black)	20.00
	Same(PM FREE)	50.00



HARTLAND O.	(1842;arc 32x21;Red)	200.00
HARVEYSBURGH/O.	(1851;32;Black)	30.00



HASTINGS/O.	(1845;28,NOR;X;Black)	50.00
HAVANA/O(sans-serif caps)(1850's;30;Black)	20.00	
HAYESVILLE O.	(1843-45;SL-30x2.5;Black)	350.00
HAYESVILLE/O.	(1850-51;33;5,10;Red)	15.00
HEBRON/OHIO("HEBRON"curved)(1833;arc 17x16,NOR;		
	Black)	200.00
HEBRON.O.	(heavy letters)(1842-44;30;Black)	15.00
	Same/O.(1846-53;29,5;PAID,PAID/3[C];Red,Black)	15.00
	Same(1859;32;Green)	40.00
HIBERNIA/OHIO(1850's;30;PAID/3[C];Black)	20.00	
HICKSVILLE/O(sans-serif caps)(1850's;30;PAID/3[C];		
	Red,Black)	25.00
HIGGINSPOORT/OHIO(1855;36;PAID/3[C];Black)	25.00	



HILLSBOROUGH./OHIO.	(1820-22;partial DO-30x22;Red)	150.00
	Same(1840-44;Black)	100.00
HILLSBORO'/O.	(1838-50;29,5;PAID,FREE,5,10;	
	Black,Red-Orange)	20.00
	Same(1848-49;5[notched fancy circle];PAID;	
	Orange-Red)	50.00
	Same(1848;10[C];PAID;Orange-red)	25.00
	Same(Green)	40.00
HILLSBORO/O.	(1850-51;32;5[C];PAID/3[C];Black)	15.00
HILLSBOROUGH/O.	(1847-51;30,5,10,PAID/3[C];Black)	15.00
HIRAM/O(1852;39;PAID;Black)	25.00	
	Same/OHIO(1850's;31;PAID/3[C];Black)	15.00

HOMER
Aug 21

OHIO

HOMER/OHIO(1835;arc 21x--;NOR;Black)	200.00	
HOMER/OHIO(1850-53;31;PAID/3[C];Red)	15.00	
HOMERVILLE/O(sans-serif caps)(1850-52;29,5[C];		
	PAID/3[C];Red)	20.00
HOPEWELL/O.	(1861;33;PAID[box];Black)	25.00
HOUSTON./O(ca.1838;29;FREE;Black)	50.00	



HUDSON./OHIO.	(1832-36;O-29x21;Blue,Black)	75.00
---------------	------------------------------	-------

OHIO

Town	Postmark	Dates Seen	Size	Color	Value
HUDSON/O.	(1836-54;30;PAID,5,FREE;Gray,Blue,Black)				20.00
	Same(1849;PAID,V,X[both F,ornate];Blue)				25.00
	Same/O.(1851-52;34;3[F],5,10,PAID,Free,Blue)				15.00
	Same(1851-54;3;PAID[SL],Paid/3[SL];Blue)				15.00
	Same(rate obliterator;Blue)				15.00
HUMPHREYSVILLE/O.	(1851;--;PAID;Black)				25.00
HUNTINGTON/OHIO	(1851;30;Blue)				40.00
HUNTSVILLE/OHIO	(1851-52;31.5;PAID/3[C];Black)				15.00
HURON/O.	(1835-47;29.5;PAID,X,PAID[F scroll];				
	Blue,Black)				20.00
	Same(1847;5[vert. oval];Blue)				25.00
	Same(1850's;33;10;Red)				15.00
HYATTSVILLE/OHIO	(1847;33,NOR;5;Black)				60.00
	Same(sans-serif caps)(1852;30;PAID,PAID/3[C];				
	Blue,Black)				50.00
IRONTON/OHIO.	(1850-54;32;FREE,5[C],PAID/3[C];Black)				20.00



JACKSON, C. H./O	(1848-52;O-31x29;Black)	50.00
	Same(1850;5[C])	60.00
	Same(1850;PAID[hollow letters])	75.00



JACKSONTOWN/OHIO	(final"o"small cap)(1843;33;PAID/3[C];Red,Blue)	50.00
JAMESTOWN/OHIO	("O"tall)(--;33;5;Black)	30.00



JEFFERSON-OHIO	(1842;O-33x23;Red)	200.00
	Same(1842;FREE,PAID[both in fancy scroll];	
	Red,Black)	200.00
	Same(1842;Blue)	200.00
	Same(1845;Black)	200.00
JEFFERSON/O	(1838-54;30;PAID[scroll],3[large],3[box],	
	5[box],10[box];Blue,Red,Black)	15.00
	Same(large 3[colorless"PAID"inside];Red,Black)	100.00
JOHNSTOWN/O.	(1852;32;PAID/3[C];Black,Red)	30.00
JOLLY/Ohio.	(1850's;31;PAID/-3[C];Black)	20.00
KALIDA OHIO	(1841-42;O-30x20;Black)	150.00
KELLOGGSVILLE/O.-	(1855;28;PAID,3;Red,Black)	40.00



KELLEY'S ISLAND/O/	(--;52x40,printed map used as townmark;Free William S. Webb P.M.[ms];Black)	1500.00
KENTON/O.	(1847-48;30.5;PAID,10;Black)	20.00
	Same(1847-48;Green)	40.00
KEYSTONE/O.	(sans-serif caps)(1851;30;5[C];Red)	30.00

Killbuck O.
July 24 1838

Killbuck O.	(1838;SL-19x2.5,YMDD second line;Black)	400.00
KINGSTON/O ROSS CO.	(1835;30;PAID/3[C];Red)	100.00
	Same/O.(1850-51;34.5;10;Red,Blue)	20.00
KINGSVILLE/Ohio.	(1842-50;29.5;PAID,FREE;Blue,Red)	15.00
	Same(1850;Green)	40.00
KINSMAN/OHIO	(1844-47;28.5;PAID;Red,Blue,Black)	15.00
	Same/O.(dent in rim over"A")(1850's;32;PAID/3;Black)	15.00

Town	Postmark	Dates Seen	Size	Color	Value
KIRKERSVILLE/O.	(sans-serif caps)(1850-52;29.5;PAID/3[C],5[C],10[C];Red)				20.00



KIRTLAND O.	(1842-43;arc 32x20;PAID;Red)*	250.00
	*See note under Far West Mo.	
KIRTLAND/O	(sans-serif caps)(1843-55;29;PAID/3[C];Red)	15.00
KNOX/Ohio	(--;27;PAID/3[C];Black)	40.00



KNOXVILLE /OHIO	(1834-46;DLO-30x24;Black)	200.00
LAGRANGE/OHIO	(sans-serif caps)(1852-57;29;PAID/3[C];Black)	20.00



LANCASTER/OHIO	(1816-20;O-29x25,NOR;Black)	125.00
LANCASTER/OHIO	(italic caps)(1819-35;DO-26x19;Black)	100.00
	Same(1820-21;1833;FREE[fancy scroll-ribbon])	125.00
	Same(1834;PAID[fancy scroll-ribbon])	125.00
LANCASTER/OHIO	(1833-36;O-27.5x22.5;Black)	50.00
	Same(PAID[box],FREE[box])	60.00
LANCASTER OHIO	(1831;SL--;MD;Black)	200.00
LANCASTER/O	(1833-53;30.5;PAID,5,10,3,FREE;Red,Black)	15.00
	Same(negative 5;Black)	25.00




LEBANON,(O)	(1813;SL--;Black)	400.00
LEBANON/OHIO	(1817-20;irreg.C-31;Red)	50.00
	Same,O.(italic caps)(1822-32;32,MD at bottom;Black)	25.00
LEBANON/OHIO	(1824-25;O-33x24	
	[early impressions ropelike oval];Black)	150.00
	Same(1825-34;[later impressions slash line oval];	
	Black)	150.00
LEBANON,O.	(1832;31,MD at bottom;Black)	60.00
LEBANON/Ohio.	(1838-53;31;PAID,FREE;Blue,Black,Red)	20.00
	Same(1839-47;Brown,Blackish Brown)	25.00
	Same(1847-50;Gray)	15.00
	Same/O.(1854-55;32;PAID/3[arc];Black)	15.00
LEESVILLE/O.	(--;31;5[C];Red)	25.00
LEROY/OHIO	(1838-40;31;Red)	40.00
	Same(1849;rough C-35;negative PAID over 5 in	
	solid blocks;Red)	75.00
LE ROY/OHIO	("OHIO" in sans-serif caps)(1852-53;29;PAID/3[C];Red)	15.00
	Same/O.(1861;36;FREE,PAID;Blue,Black)	25.00
LEXINGTON/Ohio.	(1838-52;29;Red,Black)	15.00
	Same/OHIO(1853;32.5;PAID/3[C];Red)	15.00
LIMA/OHIO.	(1835-53;31;PAID;Black,Red)	15.00
	Same(1845-53;5[fancy trunc. box];Black)	25.00
LINDENVILLE/OHIO	(sans-serif caps)(1850's;30;PAID/3[C];Black)	15.00
	Same/OHIO-(first"O"tall)(1850;28.5;Red)	20.00
LITCHFIELD O.	(1835;SL-25x2.5,MDD;Black)	300.00

OHIO


Town	Postmark	Dates Seen	Size	Color	Value
LITCHFIELD/OHIO	(1842;26,NOR;Black)				50.00
	Same(1845-46;irregular C-27.5;PAID;Red,Black)				30.00
	Same(1845;fancy PAID 10;Black)				30.00
LITHOPOLIS/O-	(1844-50;32;Black)				25.00



LITTLE BEAVER BRIDGE/OHIO	(four words form box)				
	(1820;box 28x28;Dark red)				1800.00
LIVERPOOL/OHIO	(1835;31;PAID;Black)				75.00
	Same(sans-serif caps)(1853;30;PAID/3[C];Black)				15.00
	Same(1860;S.C. PRICHARD;FREE;Black)				50.00
	Same/PAID 3(--;35;PAID;Black)				15.00
LOCKVILLE/Ohio-	(1851-57;28;FREE;5;Red)				25.00
LODII/O	(1836-44;O-25x21;Red)				100.00



LODII.OHIO	(1839-46;fancy irregular shaded type oval 4x18;Black)				200.00
LODI OHIO	(1846;SL-20x2,MD;Black)				300.00
LOGAN O.	(1837-38;SL-25x2.5;Black)				300.00
LOGAN/Ohio.	(1837-44;30;Red,Black)				20.00
	Same(1840-42;Green)				40.00
LOGANSVILLE/O.	(1847;--;Blue)				50.00
LONDON/O.	(1850's;33;PAID/3[C];Black)				20.00
	Same/Ohio (larger space between "N-D", last "O" of "OHIO" small)(1850-55;31;PAID/3[C],PAID[oval];Black)				40.00
LOUISVILLE/OHIO	(sans-serif)(1850's;30.5;Black)				30.00
LOUISVILLE STARK CO O	(1852;29.5[C];Red)				150.00



LOWER SANDUSKY/OHIO	(1829-30;O-31x24,NOR;Black)				125.00
LOWER SANDUSKY/OHIO	(1836-37;O-28x22,NOR;Black)				100.00
LOWER SANDUSKY/O.	(1835-51;31;PAID,10;Red,Black,Blue)				15.00
	Same(1840;Violet)				30.00
	Same(1848;5[trunc.box],10;Green,Red)				25.00
	Same(1845-46;10[vertical oval];Red)				35.00
LOYDSVILLE/OHIO	(1855;31;PAID,3;Black)				30.00
MADISON O.	(1831;SL-30x3,MDD;Black)				250.00
	Same("O"4mm)(1832;SL-30x3,MD;Black)				250.00
MADISON/O.	(1836-54;34;PAID,3;Blue,Black)				10.00
	Same(Green)				40.00
MAIN MILLS/O	(large letters)(1851;36;Black)				50.00
MALLET CREEK/OHIO	(1851;30;PAID/3[C];Black)				45.00
MANHATTAN/OHIO	(prior to Jan 26, 1837-See Michigan Territory)				---
	Same(1837;25;Black)				75.00
	Same/Ohio.(1838-40;29;FREE;Red)				40.00



Same(1839;YMDD;Red) 60.00

MANSFIELD.O.DEC.31.

MANSFIELD.O.JAN.15.

MANSFIELD O.	(1830;SL-28x4,MDD;Black)				300.00
MANSFIELD O.	(1830-33;SL-36x3,MDD;Black)				200.00
MANSFIELD/OHIO-	(1831-33;27.5;Black)				40.00
	Same/OHIO(1834-51;30;PAID,5,V,10,FREE;Red,Black)				15.00
	Same(1846;XV;Black)				25.00

Town	Postmark	Dates Seen	Size	Color	Value
Same/O.	(1853;32;PAID/3[arc];Black)				15.00
MANTUA O.	(1828;SL-41x4.5;Black)				250.00
MANTUA/OHIO	(1832;DLO-30x25;Black)				150.00
	Same/OHIO.(1833;DO-29x24;Black)				150.00
MARATHON/O	(--;28;Blue)				40.00



MARIA O.	("A"sm & high)(Marietta)(1814-21;28;Black,Brown)				40.00
	Same(1819-20;PAID[arc],FREE[arc];Brown,Black)				50.00
MARIETTA/O.	(1820-39;28.5;PAID,FREE;Black,Red,Blue)				15.00
	Same(Violet)				30.00
	Same(Green)				40.00
	Same/O.(1839-51;29.5;PAID,FREE,3,5;Blue,Black,Red)				15.00
	Same(1839,Green)				40.00
	Same(1846;STEAM;Black) See Inland Waterways				---
	Same/O.(1854;33;PAID/3[arc];Black,Blue)				15.00
	Same(1854-55;Ad 1[SL];Black)				75.00
	Same OHIO./3PAID(1852-54;31.5;PAID;Black)				15.00
	Same O./5(1851-54;32;PAID;Black)				15.00
	Same/O(1861;DC-26,DUE 3;Black)				15.00



MARION/O.	(1837-52;30;PAID,5,10;Red,Orange-Red,Black)				15.00
	Same(3[C],X[C],V[C];Red)				15.00
	Same/OHIO.(1852-53;32.5;PAID/3[C];Black)				15.00
MARSEILLES/O	(sans-serif caps)(1844-55;28.5;PAID,3,5[C];Red,Black)				15.00
MARTIN'S FERRY/O.	(1850-53;33;PAID,5,5[C];Blue,Red)				20.00
	Same(1852;35;PAID,3;Black)				15.00

MARYSVILLE O.

MARYSVILLE O.	(1839-42;SL-31x3;Black)				250.00
MARYSVILLE/O.	(1846;27;Red)				40.00
	Same/O.(1854-55;34.5;PAID,3;Blue,Black)				15.00
MASON O.	(1845;O-31x23;Black)				150.00



*MASSILLON.*OHIO	(1831-32;DO-35x27;Black)				150.00
MASSILLON/OHIO	(1836-48;29.5;PAID,5;Black,Gray,Blue,Red)				15.00
	Same/O.(1845-54;30;PAID,5,10,20,3[F],FREE,PAID/3;[san-serif];Red,Blue,Black)				15.00
	Same(1853;PAID/3[serif arc];Black)				20.00
	Same/O.(1854-60;32.5;PAID/3[arc];Black)				15.00
MAUMEE CITY/O.	(1834-37;31;Black)				20.00
	Same/O.(1838-52;30.5;PAID,FREE,5,V,X;Black,Red,Blue)				15.00
	Same(1838;Green)				40.00
	Same(1851;PAID/3[C,red];Black)				15.00
MAYSVILLE	(1852,35;PAID,3;Black)				35.00
McARTHUR O.	(town & state in upper 2/3 of CDS)				
	(1850-54;27;PAID;Black)				50.00
	Same/O.(1852;31;PAID/3[arc];Black,Red)				30.00
McARTHURSTOWN/O	(1849-50;28;PAID,5;Red, Vermillion)				20.00
M'CONNELLSVILLE/O.	(misspelled)(1831-33;27,NOR;Blue,Black)				50.00
McCONNELLSVILLE/O.	(misspelled)(1834-36;irreg C-26;PAID;Black)				30.00
	Same("C"high over period)(1836-51;PAID,FREE,-PAID-/3[C,black,red];Black)				15.00

OHIO

Town	Postmark	Dates Seen	Size	Color	Value
M'CUTCHEVILLE	O. (1846-47; SL-36x2.5; Blue)				250.00
MECHANICSBURG/O.	(1850's; 33; PAID; 10; Black)				25.00
MEDINA/O.	(1855; 31; PAID/3[arc]; Blue)				40.00

MEDINA, C. H. O. JAN. 8


MEDINA, C. H. O.	(1831-38; SL-37.5x3; MD; FREE; Black)	350.00
MEDINA C. H./Ohio.	(1841-52; 30; PAID, V, X, 5, 3; Red, Blue, Black)	20.00
Same	(1841; Green)	40.00
Same	(1850; fancy 10[dotted circle]; Red)	50.00
MEDINA/H/O.	(1849; --; 10[C, F]; Red)	30.00
Same	/Ohio (1852; --; PAID 3; Blue)	25.00
MEIGSVILLE/O.	(1860's; 30.5; FREE; Black)	25.00
MELMORE/O.	(1841-48; 29.5; Red)	15.00
Same	/-O. (1850's; 27.5; PAID; 3; Black)	25.00



Same	=O. (1850; 27.5; YD; PAID; 5; Black)	35.00
MENTOR/O.	(1852; 32; Black)	25.00



MESOPOTAMIA/O	(sans-serif caps) (1852-56; vert. oval 28x30; PAID, PAID/3[C]; Red, Black, Blue)	75.00
MIAMI, /OHIO.	(1836-54; 36.5; PAID; Black)	30.00
MIAMISBURG O.	(1836; SL-45x3.5; Red)	400.00
MIAMISBURGH/O.	(1834-47; 30; PAID; Black, Red)	20.00
MIAMIVILLE/O.	(c. 1862; DLC--; DUE 3; Black)	20.00



MIDDLEBURY, O.

Jan 25

Middlebury, /OHIO	(1826-33; DL-box 45x20; Black)	400.00
MIDDLEBURY, O.	(various punctuations) (1830-34; SL-40-42.5x3; Black)	250.00
MIDDLEBURY/O.	(1835-48; 30; PAID, 5, 10; Red, Blue)	20.00
Same	(1845-48; PAID; Green)	40.00
Same	/OHIO. (1850-55; 32; 3, 5, PAID/3[C]; Black, Blue)	15.00

MIDDLESEX O

ad 22 d

MIDDLESEX O	(1831-33; SL-29x2.5; Black)	300.00
MIDDLETOWN/O.	(1845; 29.5; Orange-red)	40.00
Same	/OHIO (1847; 30; True Brown)	60.00
MIFFLIN/OHIO	(sans-serif caps) (1850's; DLC 32; Black)	45.00
MILAN/O	(1838-50's; 30; PAID, 5[C], 10, X, 3, PAID/3[C]; Blue, Red)	15.00
Same	(1845; 5[<i>tiny</i>]; Red)	20.00
Same	(1846-47; 10[oval]; V[DL octagon]; Blue)	20.00
Same	(1850-51; 3, 10; Red)	15.00
Same	(1861; DC-26; PAID/3[arc]; Black)	25.00
MILFORD/Ohio	(1850; 30; PAID; Red)	50.00
MILLERSBURG/Ohio.	(1839-51; 30.5; PAID, FREE, 5, 10; Red, Black)	20.00
MILLERSBURGH/O.	(1833; 32; PAID; Black)	50.00



MILTON/OHIO	(1850's; truncated box 25x19; --)	200.00
MILTON/O.	(1850-51; 30; PAID, 10; Red)	40.00
MOGADORE/OHIO	(1849; 25; PAID[<i>tiny</i>]; V, Blue)	125.00
Same	(1849-54; DC-30; PAID, V, PAID/3[C]; Blue, Black)	35.00
Same	/O (1854; DC-30; PAID/3[C]; Black, Blue)	35.00
Same	(1851; PAID, C III [impression of 3¢ coin]; Blue)	150.00
MONROE/O	(1851; --; PAID; Brown)	50.00
MONROEVILLE/OHIO	(1832; SL-28x2.5; MD; Black)	300.00

Town	Postmark	Dates Seen	Size	Color	Value
------	----------	------------	------	-------	-------



OHIO /MONROE VILLE	("OHIO" inverted at top, town at bottom) (1835; O-26x24; Red)	200.00
MONROEVILLE/O.	(1840-54; 29.5; PAID, FREE; Red, Blue, Black, Orange-Red)	20.00
Same	(X[F], PAID/3[C]; Red, Black)	15.00
MONTGOMERY/OHIO.	(1827; 23; Black)	75.00
Same	(1841-45; 24; PAID; Red)	50.00
Same	/O (1852; 23; 10; Red)	50.00
MONTPELIER, OHIO.	(--; box 38x11.5; FREE/C, W. MALLORY P. M. [SL]; Black)	300.00
MONTVILLE/O	(1823; --; Red)	60.00
MORGAN O.	(1831; SL-30x2.5; MD; Black)	300.00
MORRISTOWN /OHIO	(1846-48; irregular C-25; negative 5 [DC]; Blue, Black)	50.00
Same	/O. (1852; 32.5; PAID 3[sans-serif caps]; Blue, Black)	20.00
Same	/O (smaller letters) (1855; 32; PAID/3; Black)	20.00
Same	/O (1850's; 37; PAID; 3; Blue)	30.00
MORROW O.	(1846-48; SL-35x3.5; MD; 5, 10; Red)	250.00
MORROW/O	(1850's; 32; PAID; Black)	25.00
MOSCOW/OHIO	(1850; --; PAID/3[C]; Blue)	30.00

MT EATON, O. AUGT. 16



MT EATON WAYNE CO OHIO SEPT 6

MT EATON O.	(1831; SL-33x5; MDD; Black)	300.00
MT EATON WAYNE CO/OHIO	(1848; SL--; MDD; Black)	300.00
MT. EATON O.	(1849; SL in fancy mortised frame; Black)	750.00
MOUNT EATON/OHIO.	(1853; 31; PAID/3[C]; Black)	50.00
MOUNT EPHRAIM /OHIO	(sans-serif caps) (1854; 30; PAID/3[C]; Black)	40.00
MT. GILEAD O.	(1831-48; SL-19x2; Black)	200.00
MOUNT GILEAD/O.	(1849-50; 30; 10; Black)	20.00
Same	/O. (1850-52; 32; PAID, 3, 5, PAID/3[arc]; Red, Black)	20.00
MOUNT HEALTHY/O	(1842-50's; 33; PAID; Red)	35.00



MT. PLEASANT	(1837, O--; Black)	100.00
MT PLEASANT/OHIO.	(1838-41; 24; Red)	50.00
MOUNT PLEASANT/O.	(1840-54; 29.5; PAID; Red)	10.00
	(No Town Mark) (1850's; PAID/1ct[C]; Black) Drop rate	50.00
MOUNT STERLING/OHIO	(1855; 30; PAID/3[arc]; Black)	40.00
Mt. VERNON, / O.	(1829-30; 24; 18-3/4, 25; Red, Blue, Black)	50.00
Same	(1829-33; 20; NOR; Red)	50.00
MT. VERNON, / OHIO.	(1830-41; DC-27; FREE; Red, Blue)	45.00
Same	(1829; 27; Red)	25.00

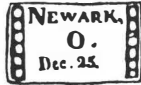
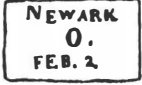
MT. VERNON, O. Jan 31



MT. VERNON, O.	(1841-43; SL-29x2.5; MDD; Black)	250.00
Mt. Vernon/Ohio.	(1841; O-32x23; NOR; Black)	250.00
MOUNT VERNON/O.	(1840-52; 30; PAID, 5, 5[oval], 5[C], 10 [oval]; Red, Blue, Black)	20.00
Same	(1850's; 5[negative trunc. corner box]; Red)	50.00
Same	(1851-53; PAID/3[oval]; Black)	15.00
MT. VERNON/O.	(small "T" high) (1850's; 31; PAID/3[arc]; Black)	20.00
NAPOLEON/O.	(1851; 35; Black)	40.00

OHIO

Town	Postmark	Dates Seen	Size	Color	Value
	Same(1855;30;PAID/3[C];Black)				25.00
NAVARRE/OHIO	(1842-46;28;Red)				25.00
	Same/O.(1847-55;30;FREE;Greenish-Blue,Blue,Black)				20.00
NELSONVILLE/O	(1858;36;Black)				35.00



NEWARK/O.(large"N")	(1814-30;box 25x15[town & state 17x7.5],MDD third line;Paid;Gray,Black)	125.00
NEWARK/O.(large"N"& 6 circles on each side of box)	(1827-29;fancy box 25x15[town & state 17x7.5],MDD third line;Black)	175.00
NEWARK/O.	(1829-33;box 25x15[town & state 23x7.5],MDD third line;PAID;Paid;Gray-black,Black)	125.00
NEWARK/O	(1829-51;30;PAID,FREE,5,10;Black,Red)	15.00
	Same(1845-46;5[triple circle],5[C-23];Red)	20.00
	Same(1846-47;5[C],10[C];Red,Blue)	15.00
	Same(1847;Green)	40.00
	Same(1851;3[DC],Red)	15.00
	Same/OHIO.(1852-55;32;5,PAID/3[arc];Black)	15.00
	Same(1852-55;ADV.JAN.[SL];Black)	50.00
	Same(PAID/6[C];Black)	35.00
NEW ATHENS/OHIO(sans-serif caps)	(1851;30;PAID/3[C];Black)	40.00
NEW BEDFORD/OHIO(sans-serif caps)	(1850's;30.5;PAID/3[C];Black)	30.00
NEW BREMEN/OHIO(sans-serif caps)	(1854;31;PAID/3[C];Black)	30.00
NEWBURGH/OHIO(sans-serif caps)	(1850-55;30;PAID/3[C];Black)	20.00
	Same/O.(1850's;34.5;Black)	15.00
NEW BURLINGTON/O	(1851;38;PAID,3,Black)	40.00
NEW CARLISLE/O.	(1839-51;30;PAID;Red,Blue)	20.00
NEW CHAMBERSBURG/OHIO	(1854;30;PAID,3,Black)	30.00
NEW COMERSTOWN/O	(1849-51;25;PAID/3[C];Black)	15.00
	Same(1852;31,5[C];Red)	15.00
NEW CONCORD/O	(1850's-61;32;PAID,3,5;Orange-Red,Red,Black)	15.00
	Same(1850's;35;PAID;Red)	15.00
NEW FRANKLIN/O	(1850;28;PAID,5,10;Red)	30.00
NEW HAGERSTOWN/O.	(1845;32,5[C];Black)	40.00
NEW HARRISBURG/OHIO	(1846;33;Black)	30.00
NEW LISBON/OHIO	(1823;arc 27x25;Black)	200.00
N.LISBON.O.	(1833;SL--;Black)	200.00
NEW LISBON/O	(1836-52;29.5;PAID,FREE,5;Black,Blue)	15.00
	Same(1853-54;32;PAID,PAID/3[arc];Black,Blue)	15.00
NEW LONDON/O(sans-serifs caps)	(1850's;25;Black)	20.00
	Same/OHIO(sans-serif caps)(1850's;31;PAID/3[C];Black)	15.00
NEW PARIS/O.	(1854;34;PAID;Black)	35.00
NEW PHILA/O(thin letters)	(1824-26;irregular C-33;Black)	60.00



	Same(heavy letters)(1841-42;33;Black)	30.00
NEW PHILADA/O.	("A"sm over period)(1848-51;30.5;PAID,3,5;Red,Blue,Black)	15.00
	Same(1851;5;Green)	40.00
NEW PHILADELPHIA/O.	(1851-53;30;PAID,FREE,PAID/3[C];Black,Blue)	15.00
NEWPORT/O	(1850's;32;PAID[box];Black)	25.00
NEW PRESTON/O.	(1852-53;34;PAID;Blue)	20.00
NEW RICHMOND/O.	(1848;30.5;Red,Black)	30.00

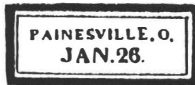


NEWTON FALLS/O	(first letters"N","F"&"O"tall)(1846-48;35;PAID,5;Red,Orange)	50.00
NEWTON FALLS/O.	(1848-55;33;PAID,5,10;Red,Black)	15.00

Town	Postmark	Dates Seen	Size	Color	Value
NEW WESTFIELD/O.	(--;25;Blue)				35.00
NEW WESTVILLE/OHIO(sans-serif caps)	(1854;30;Red)				30.00
NORTH BENTON/OHIO(sans-serif caps)	(1852;--;5[C];Black)				20.00
NORTH BLOOMFIELD/O.	(1853-54;35.5;PAID;Blue)				15.00
NORTH FAIRFIELD O.	(1844;SL-39x2;Black)				350.00
NORTH FAIRFIELD/O.	(1854-55;34;PAID,10,PAID/3[C];Red)				15.00
NORTH GEORGE TOWN/OHIO	(1845;32;Black)				25.00
N.GEO.TOWN/O	(1850's;31;PAID,3;Red,Black)				40.00
NORTH NEWBURY.	(1832;SL--;Black)				400.00
NORTH NEWBURY	(1838;SL-35x2.5;Black)				450.00
NORTH RIDGEVILLE/OHIO(sans-serif caps)	(1855;31;PAID/3[C];Green)				40.00
NORTON/OHIO("OHIO"smaller caps)	(1820-34;irreg.C-28-29,NOR;Black)				50.00
	Same/OHIO.(1829;28;FREE;Red)				25.00
NORWALK O.	(1832;box 24x14;Black)				450.00
NORWALK/O	(1829-33;28;Red,Black)				25.00
	Same/OHIO-(1834-37;28[partial rim];PAID,FREE;Red,Black)				25.00
	Same/O.(1833-52;30;PAID,FREE,X,10;Red,Blue,Black)				15.00
	Same(1849;negative 10[DC];Blue)				25.00
OBERLIN/O.	(1836-53;30;PAID,X;Blue,Black,Orange-red)				15.00
	Same(1847-50;V,V[C];Greenish-Black)				25.00
	Same(1847-50;neg"Sunburst"5[C];Blue,Black,Greenish-black)				40.00
	Same(1847;"woodcut"serrated edge,neg 10[box];Black)				50.00
	Same(1847-50;"woodcut"[later impressions without serrated edge]neg 10[box];Back)				35.00
	Same/O.(1851-52;34;3,5,10,10[C];PAID;Blue,Gray-Blue)				15.00
	Same(1851-57;Green)				45.00
	Same(1863;25;Black)to Switzerland				50.00
OHIO CITY/O.	(1836;30;Red)				50.00
	Same(1837-48;30;PAID,FREE;Black)				20.00
	Same(1837;Red)				30.00
	Same(--;negative 5[C];Blue)				40.00
	Same(1851-53;34;PAID,3,5,10,PAID/3[C];Blue,Black)				20.00
	Same(1851;24[DL];Black)To England				60.00
	Same(1853-54;31.5;PAID/3[arc];Black)				25.00
OIL DIGGINS/O	(1850's;25;Black)				60.00
OLIVE/O.	(c.1861;--;FREE;Blue)				25.00
OLIVE GREEN/O.	(c.1862;--;free P.O.B.;Black)				25.00
OLMSTED/OHIO	(1850's;31;PAID/3[C];Black)				20.00
ORRVILLE/OHIO(sans-serif caps)	(1854-55;30.5;PAID,FREE;Black)				20.00
ORWELL/OHIO("HIO"smaller caps)	(1850-52;31;PAID/3[C];Red,Blue,Black)				15.00
	Same(1850's;Green)				40.00
	Same(1850's;neg 5[box];Red)				25.00
	Same(1850's;PAID/1;Blue)				75.00



OSTRANDER/OHIO(--;--;Wm E. WINGET, P.M. in rough ornate oval scroll with eagle at top;Black)	600.00	
OXFORD/O.	(1836-47;29.5;PAID,FREE;Brown,Black)	15.00
	Same(handstamped"1"drop rate);Black)	60.00
	Same(No town marking;with"1";Black)	50.00
	Same(1846-52;32;PAID/3[arc];Black)	15.00



PAINESVILLE O.	(1824-26;DL box 38.5x17,MDD second line;PAID[box],FREE;Green,Blue)	200.00
	Same OHIO(1834;SL-30x23;Red)	200.00
PAINESVILLE/OHIO("PAINESVILLE" in inner curved label)	(1825;O-32x26;Black)	175.00
PAINESVILLE/OHIO	(1827-36;DO-33x24;Red)	75.00
	Same(PAID[scroll],FREE[scroll])	85.00
PAINESVILLE/OHIO(diamond ornaments)	(1829-36;DO-31.5x3;Red)	40.00

OHIO

Town	Postmark	Dates Seen	Size	Color	Value
Same	(PAID[fancy scroll],FREE[fancy scroll];Red)				50.00
Same	(1836-39;Blue)				50.00
Same	(PAID,FREE[both in fancy scroll];Blue)				60.00
PAINESVILLE	/Ohio.(1839-52;30;PAID,FREE,5,5[C],10[C],V,X;Blue)				15.00
Same	/O.(1847-52;33;PAID/3[C];Red,Black)				15.00



Same	O./3 PAID(1852-55;32;PAID/3[C];Red,Black)				20.00
Same	O./5(1850's;32,5;Black)				20.00
PANCOASTBURGH	/OHIO(sans-serif caps)(1850's;30;PAID/3[C];Black)				25.00
PARIS	O(1850's;27;Black)				30.00
PARKMAN	/OHIO(solid diamond ornaments)(1835;DO-30x1.5;Black)				200.00
PARKMAN	O(1850's;25;POB FREE;Black)				50.00
PATASKALA	O(---;---;---)				30.00
PENNSVILLE	/Ohio.-(1850's;27;PAID/3[C];Red)				30.00



PERINS.MILLS	O(1843;46x29,ornate oval with eagle at top;Black)				1500.00
PERRYSBURG	O(1845-50;30;PAID,5[2 sizes];X;Red,Black)				15.00
PERRYSBURGH	O(1836-45;30;PAID,FREE,5,X;Red,Blue)				15.00
Same	(1851-53;32,5;PAID;Black)				15.00
PERU	/OHIO-(1850-51;27,5;PAID,3,5;Red)				30.00
PETERSBURGH	O.(1852;28;Red)				40.00
PICKERINGTON	/OHIO(sans-serif caps)(1853-54;30;PAID/3[C];Black)				20.00
PIERPONT	/OHIO(1846-55;29,5;PAID/3[C];Blue,Red)				20.00
PIKETON	O.(1842-54;29,5;PAID,5,10,FREE;Red,Blue,Dark Blue,Black)				15.00
Same	(1846;large 5;Dark Violet)				25.00
PIQUA	/OHIO(1831;32;Black)				60.00
Same	O.(1833-51;29,5;PAID,FREE,PAID/3[arc];Blue,Black,Red)				15.00
Same	OHIO./PAID,(1850-54;31,5;PAID/3[arc];Black,Red)				20.00
Same	O(1862;DC--;PAID;Black)				15.00
PLATO	/OHIO(1854-55;30;PAID/3[C];Black)				25.00
PLAINFIELD	O(1850's;--;PAID[with 3 cent coin impression];Green)				300.00
PLEASANT RIDGE	O(--;26;PAID;Black)				50.00
PLEASANTVILLE	O.(1836;26;PAID;Black)				50.00
Same	/OHIO(1846;irreg.C-33;5;Black)				30.00



Same	O(1852;irreg.C-35;PAID,3;Black)				15.00
PLYMOUTH	O.(1838-55;30;PAID;Black,Red)				15.00
POINT-HARMER	/OHIO(1812;26;NOR;Black)				100.00



POINT-HARMAR	/MARIETTA,OHIO(1814-15;O-30x26,NOR;Black)				400.00
POINT-HARMAR	/OHIO(1817-18;O-31x25,5,NOR;Black)				200.00
POINT-HARMAR	/OHIO(1817-18;arc 30x10,NOR;Black)				200.00
Same	(1819;arc 27x10,NOR;Black)				200.00
Same	/OHIO(1818-19;31,NOR;Black)				50.00

Town	Postmark	Dates Seen	Size	Color	Value
PT.HARMAR	/O.(1832;21;Black)				150.00
POLAND	/O(1831-42;31[triple circle];Black)				25.00
Same	O.(1851-55;32;PAID,PAID/3[C];FREE;Blue,Red,Black)				15.00
Same	(Green)				45.00
POMEROY	O.(1850;31;PAID,5;Black)				30.00
Same	/OHIO(1852-54;31;PAID,PAID/3[C];Black)				15.00
Same	O.(1851;32;Black)				30.00
PORT CLINTON	/OHIO(1837-53;26;PAID,5;Black)				30.00



PORTSMOUTH	OHIO(italic caps,2.5mm letters)(1827;irreg.O-27.5x25;FREE,[15x4];Black)(Parker Type I)				150.00
PORTSMOUTH	/OHIO.(slanting italic caps,2.5mm letters,"OHIO."arc)(1827-29;irreg.O-28x25;FREE[15x3];Black)(Parker Type II)				150.00



PORTSMOUTH	/OHIO.(2mm letters)(1829-31;irreg.O-29x23;PAID;Red,Blue,Black)(Parker Type III)				100.00
------------	---	--	--	--	--------



PORTSMOUTH	/OHIO.(2 or 2.25mm letters)(1832-36;irreg.DO-29x23 three types;PAID[box],FREE[box];Red)				50.00
Same	(1832-37;PAID[box];Magenta)				75.00
	(Parker Type IV a-c)				



PORTSMOUTH	/OHIO.(3mm letters)(1838-41;irreg.O-29x23,two types;Black)(Parker Type V a-b)				50.00
------------	---	--	--	--	-------



PORTSMOUTH	/OHIO.(3mm letters)(1837-41;irreg.DO-29x23,5;Red,Purple-red)				30.00
Same	(1839-40;PAID[box];Red)				40.00
	(Parker Type VI)				

PORTSMOUTH	/OHIO(1841;irreg.DC-27;Red)				35.00
Same	O'(1842;32,5;PAID[box];Black)				30.00
Same	O.(1843-52;29;PAID,5[two sizes],5[C],X;Black,Blue)				15.00
Same	(1847-49;10 Cts[C];Blue)				25.00
Same	(1852-55;30,5;PAID/3[arc];Black)				15.00
Same	(1846;ornamental framed 5[box];Black)				100.00
Same	(no town marking)(1847;2;Blue)				50.00
POWATTAN POINT	O(1851;30;PAID/3[C];Black)				60.00

A letter written by a famous person will greatly enhance the value of an otherwise ordinary cover.

OHIO

Town	Postmark	Dates Seen	Size	Color	Value
PUT IN BAY/O.	(--;DC-25;PAID;Black)				75.00
	Same(1849;30;Red)				40.00
PUTNAM/Ohio.	(1842-52;31;PAID,5[three sizes],10,FREE,PAID/3[oval,C];Red,Orange-red,Blue,Black)				15.00



	Same(1847;Year-Date in CDS;5;Red)				50.00
QUAKER BOTTOM/O.	(1862;31;Black)				35.00
Randolph O.	(1829;SL-15x1.5[caps,1mm,lower case letters];Black)				400.00
RANDOLPH.O.	(1842;SL-26x2.5;Black)				400.00
RAVENNA/O.	(1835-51;30;5;PAID,5FREE;Black,Red)				15.00
	Same(1843-47;Green)				40.00



	Same/OHIO.(1850-55;32;FREE,PAID/3[C];Black)				15.00
	Same/O(1862--;YD;DUE 3;Black)				20.00
RAWNSVILLE/OHIO.	(1850's;30;PAID/3[C];Black)				30.00
READING, O.	(1845;SL-29x3;Black)				400.00
READING, O.	(1850;35;5,10;Red)				50.00



REPUBLIC/O.	(1846-49;30;PAID;Red,Blue)				15.00
	Same(1848;PAID,5;Green,Black)				20.00
	Same(ca.1851;30;PAID/3[shield];Black)				40.00
REYNOLDSBURG O.	(--;box 40x17.5,letters 38.5x2.25;Black)				250.00
REYNOLDSBURG/OHIO.	(1838-45;32;Blue,Red)				20.00
REYNOLDSBURGH/O.	(1853;32;PAID,3;Black)				20.00
RICHFIELD/OHIO.	(1828;O-32x30;Red)				275.00
RICHFIELD O.	(italic caps);(1835-36;SL-25x2.5,MDD;Black)				400.00
RICHFIELD/O.	(1850-51;33.5;PAID,FREE,5,PAID/3[C];Orange-Red,Blue,Black)				15.00
	Same(1850's;2[C];Orange-red) Drop rate				50.00
RICHFIELD M.C./OHIO.	(1827-28;32;NOR;Red)				75.00
RICHLAND/O.	(1850-51;32;PAID;Black)				20.00
RICHMOND/OHIO.	(1854;31;Red)				20.00
RICHMOND CITY/Ohio.	(1838-40;31;PAID;Red,Black,Blue)				20.00
	Same(1838;Green)				40.00
RICHMOND DALE/OHIO.	(sans-serif caps)(1855;30;Paid/3[C];Blue)				50.00
RIDGEVILLE CORNERS/OHIO.	(1852;30;PAID;Black)				30.00
RIPLEY/O.	(1838-50;29.5;PAID,5,5[C],5[box],1010[C];3;Red,Black)				15.00
ROCHESTER, O.	(1837;SL--;Black)				150.00
ROCHESTER DEPOT/OHIO.	(1850's;30;PAID/3[C];Black)				25.00
ROGERSVILLE/O.	(1859;38;Black)				40.00
ROLLENSVILLE O.	(1850's;SL-30x2;Black)				400.00
ROSCOE/O.	(1850;30;X,V,PAID;Red)				20.00
ROSS/OHIO.	(1842;DC-32;Black)				25.00
	Same/OHIO(1850's;29;PAID/3[C];Black)				15.00
ROSSVILLE*/O*	(1840-42;O-24x20;Black,Blue)				250.00
	Same*/OHIO*(1843;O-24x20;Blue,Black)				250.00
ROSSVILLE/OHIO.	(1843;25;PAID;Black)				15.00
	Same/O.(1846-52;30;PAID,FREE;Red,Black)				15.00
ROYAL TON/OHIO.	(1851;30;PAID/3[C];Black)				30.00
RUGGLES/O.	(1850;30;PAID/3[C];Red)				30.00
RURAL/O.	(1851--;PAID,3;Black)				30.00
RUSHVILLE/O.	(1840-50;29.5;PAID,5,FREE;Red,Black)				15.00

Town	Postmark	Dates Seen	Size	Color	Value
------	----------	------------	------	-------	-------



ST. CLAIRSVILLE/OHIO.	("T"small)(1820;C--;NOR;Red)				450.00
	Same(1821;DO-40x20;Blue)				450.00
ST CLAIRE O.	("T"&"E" small, high, over periods)(1821-38;irreg C-29;PAID;Red,Blue,Black)				30.00
St CLAIRSVILLE/O.	("T"high over period)(1838-52;30.5;PAID,5,V,V[C],10,X,FREE;Red,Black)				15.00
	Same(1845-46;neg 5[DC];ball on tail of 5;Green)				50.00
	Same(1846-48;neg 5[DC];bar on top of 5,close to inner line;Green,Blue,Black)				45.00
	Same(1848-49;neg 5[DC] w/neg stars;Green,Red)				40.00
	Same(1845-48;neg 10[DC];Red,Green;Blue)				50.00
	Same(1848-49;neg 10[DC] w/neg stars;Green,Red,Black)				40.00
SAINT MARYS,/Ohio.	(1839-52;30;PAID,5[C];Red,Black)				15.00
	Same(Green)				45.00
ST.MARYS,/OHIO.	(1845-52;32;FREE,10;Black)				15.00
SAINT PARIS/OHIO.	(sans-serif caps)(1850's;29;PAID/3[C];Blue,Black)				30.00
SALEM/O.	(1834-49;30;PAID;Red,Black)				20.00
	Same(1850's;32;PAID/3[arc];Black)				25.00
SALINEVILLE./O.	(sans-serif caps)(1850's;29;PAID 3[C];Black)				25.00
SANDUSKY/O.	(1835-52;30;PAID,X,FREE,PAID/3[arc];Red,Blue,Blue-green,Black)				15.00
	Same O./5(1851-57;34.5;10;Blue,Black)				20.00
	Same/O.(1851-54;32.5;PAID/3[arc];Red,Blue,Black)				15.00
	Same(1854;PAID/12;Blue)				60.00
	Same(1850;34;PAID/3[C];Blue,Black)				15.00
	Same(1842;30;FREE;Green)				40.00
	Same O./3 PAID(1850's;30.5;Red)				25.00

SANDUSKY CITY, O. }
OCT. 1, 1851. }

SANDUSKY CITY,O.	(various punctuations)1831-35;SL-38x2.5;Black)				250.00
	Same O.(1834-51;SL-39x2.5;FREE;Black)				200.00
SANDUSKY CITY/OHIO.	(1829-35;irreg.C-29,faint outer rim;PAID,FREE;Black)				35.00
SARAHVILLE/O.	(1850's;30;PAID/3[C];Black)				30.00
SAVANNAH/O.	(1849-52;33;PAID/3cts[C];Black)				20.00
SAYBROOK/OHIO.	(1855;30;PAID/3[arc];Blue,Black)				30.00
SCOTT/O.	(1851-54;33;PAID,3,5;PAID/3[C];Black)				25.00
SELMA/O.	(1852-59;33;PAID,3;Red,Black)				20.00
SENECAVILLE/O.	(sans-serif caps)(1855-60;PAID/3[SL];Green)				45.00
	Same(Blue)				20.00
SEVEN MILE/OHIO.	(sans-serif caps)(1850;29;PAID/3[C];FREE;Black)				50.00
SHADEVILLE/O.	(1862--;PAID;Black)				20.00
SHALERSVILLE/OHIO.	(sans-serif caps)(1850-55;31.5;PAID/3[C];Black)				20.00
SHANANDOAH/O.	(1852;30;PAID/3[C];Red)				50.00
	Same(PAID[box],3[box];Olive-brown,Red)				100.00
SHARON CENTRE/OHIO.	(1850-54;32.5;PAID/3[C];FREE;Red,Blue,Black)				25.00
SHELBY/O.	(1848-54;32;PAID/3[C];Red,Black)				15.00
SIDNEY/O.	(1825;32;5;Blue,Black)				40.00



	Same/Ohio.(1827-51;30.5;PAID,V,X;Red,Blue)				15.00
SIDNEY,/OHIO.	(1836-37;O-25x32,NOR;Black)				250.00
SMITHFIELD/O.	(1831;O-24x22;Black)				200.00
SMITHFIELD/O.	(1845-51;29.5;3,FREE,5[C];PAID;Red,Black)				20.00
	Same(1849;Blackish-Brown)				15.00
	Same(Violet)				35.00

Town	Postmark	Dates Seen	Size	Color	Value
SOMERSET/OHIO	(period high)	(1818-19;25;Black)			75.00
	Same/O	(1839-50;30;PAID;Black)			15.00
	Same	(1848-54;34;PAID,3,5,10;Blue,Black)			15.00
SOMERTON O	/PAID	(1850;29;Black)			40.00
SO. BLOOMFIELD/O	(1850's;--;PAID,3;Red)				20.00
S. CHARLESTON/O	(1840-50's;32;PAID,PAID/3[C],5[C],10[C];Red,Black)				15.00
	Same	(1850's;Green)			40.00
SO. OLIVE/O	(1850's;31;PAID;Red)				30.00
SOUTH SALEM/OHIO	(1851;30;PAID/3[C];Black)				30.00
S. WOODFIELD/O	(1842;--;Red)				30.00
SPRINGD./O	(-"D"high over period)(1829-37;32;FREE;Black,Red)				20.00
SPRINGDALE/O	(1851;35;5;Red,Black)				30.00
SPRINGFIELD/O	(1837-50;31;PAID,FREE,5[2 sizes],10;Black,Blue,Red)				15.00
	Same	(1843;Green)			40.00
	Same	(1850-55;33,5;5;PAID 3[3 sizes],3,PAID/3[C];Blue)			15.00
	Same	(1855;32, YD;PAID;Blue)			30.00
SPRING HILLS/OHIO	(sans-serif caps)(1851;29;PAID/3[C];Black)				30.00
STAFFORD/OHIO	(1852;30;Black)				15.00
STEBEN/OHIO	(1855;37;PAID/3[C];Black)				15.00



STEBE O	(last"E"high over period,city & state in upper half of CDS)	(1813-35;28;Black,Gray-black,Red)			30.00
STEBENVILLE/O	(1836-53;30;PAID,FREE,3,5,X;Red,Black)				15.00
	Same/O	(1854;32;3;PAID/3[C];5;Black)			15.00
STOCKPORT/OHIO	(1861;32;Black)				15.00
STONER/OHIO	("OHIO"sans-serif caps)(1852-54;PAID/3[C],5[C];PAID;Red,Black)				30.00
Streetsboro O	(italic caps and lower case letters)(1846;SL-21x1.5[caps 1.5mm, lower case 1mm];Black)				600.00
Strongsville, O	(1831;SL-29x3;Black)				400.00



STRONGSVILLE/OHIO	(1835;arc 28x15,NOR;Black,Red)				175.00
STRONGSVILLE./O	(sans-serif caps)(1851;28;Black)				25.00
	Same/O	(sans-serif caps)(1854;28[triple circle];Black)			40.00
SULLIVAN/OHIO	(--;31;FREE;Black)				25.00
SUMMERFIELD/OHIO	(1855;30;PAID/3[C];Black)				25.00
SUNBURY/O	(1847-49;DC-32;10;Black)				20.00
	Same	(1850's;29;PAID/3[C],5[C];Black)			15.00
	Same	/OHIO(1854;36;PAID,3;Black)			15.00



SUNFISH/OHIO	("OHIO"sans-serif caps)(1850;31,YD;FREE,PAID/3[C];Black)				50.00
	Same	(1854;31;PAID/3[C];Black)			30.00
	Same	(1854;PAID/6[arc];Black)			50.00
TALLMAGE/O	(1850's;32;Blue,Orange)				30.00
	Same	/OHIO(sans-serif caps)(1852;31;PAID/3[C],[C];Black)			20.00
TARLTON/OHIO	(1854;32;PAID,3,5;Blackish-Brown)				35.00
TEXAS/OHIO	(1850's;30;PAID/3[C];Black)				25.00
THOMPSON/O	(1834-55;DC-30;5,10;Black)				15.00
	Same	/OHIO(1855;30;PAID/3[C];Black)			15.00

When the same marking is used for ten or more years, the early dates usually sell for more than the late dates.

Town	Postmark	Dates Seen	Size	Color	Value
THORNVILLE./OHIO	(1850-52;27;Red,Black)				25.00



TIFFIN O
JULY 4



TIFFIN, O	("T"larger)	(1835;SL-17x3x2,MD;Red)			400.00
TIFFIN O	(letters lean to left)	(1835;SL-23x3;Red,Black)			400.00
TIFFIN/O	(1836-54;30;PAID,5[two sizes],10,3,FREE,PAID/3[arc];Blue,Black,Red)				15.00
	Same	(5[box],10[box],V,5[trunc.box],5[DO];Blue,Red)			20.00
	Same	(1839-49;PAID,5[box],10[box],FREE;Green)			45.00
	Same	O	(1850's;32;PAID/3[arc];Blue)		15.00
TOLEDO, M. T.	(1835-36;SL-25x2.5;Black)	See Mich. Terr.			---
TOLEDO OHIO	(1835;SL-25x2.5,MDD;Black)				1000.00
TOLEDO/OHIO	(1836-38;PAID,FREE;Black,Red)				15.00
	Same	/Ohio	(1838-53;31;PAID,PAID[box],5,10[oval],FREE,PAID/3[C],PAID/3[box];Red,Blue,Black)		10.00
TREMONT/O	(1853;--;PAID;Black)	Transatlantic use to Germany			75.00



TROY/O	(1836-51;30;PAID,3,5,X;Red,Blue,Black)				20.00
	Same	(Green)			45.00
	Same	(PAID[reading downward]/3[SL];Blue)			30.00
	Same	/OHIO("HIO"small caps)(1854;31;PAID;Blue)			30.00
TUPPERS PLAINS/O	(sans-serif caps)(1851;27;Black)				30.00
20 MILE STAND O	(1833;--;Black)				60.00
TWINS BURGH/O	(1843-53;32;PAID,PAID/3[arc];Red,Blue,Black)				15.00
	Same	(1843-49;5[box],X[box];Red)			20.00
	Same	(1851;negative 3[oval];Blue)			15.00
UHRICHSVILLE./O	(1849-53;30;PAID,3,5,10;Red,Black)				20.00

UNIONVILLE.O.SEP.17

UNIONVILLE O	(1830-31;SL-40x3.5,MDD;FREE;Black)				400.00
UNIONVILLE/Ohio	(1840-49;30;PAID,FREE;Red,Black)				15.00
	Same	(1844-45;Green)			40.00
	Same	O	(1852;30;PAID;Blue)		15.00
UNIONVILLE CENTRE/O	(town in small caps)(1849;irregular arc 27x--;5;Black)				200.00
UPPER SANDUSKY/O	(1849-54;32,5;PAID,5,V;Black)				15.00
URBANA O	(1815;miniature letters SL-19x2.5["U"2.5mm, other letters 1.5mm];Black)				400.00
URBANA/OHIO	(1817;O--;Black)				250.00



URBANA O	(last"A"high & small)(1820-36;32;PAID;Black)				20.00
	Same	O	(1837-51;30,5;PAID,FREE,3,5,10,PAID/3[arc];Black,Brown,Red,Blue)		15.00
	Same	(1840;Green)			40.00

UTICA OHIO Feb 27 1836 UTICA. O. JUN 13 1836

UTICA OHIO	(1836;SL-24x2.5,YD;Black)				250.00
	Same	O	(1836;SL-24x2,YD;Black)		250.00
UTICA/O	(1842-54;29,5;FREE,PAID,5[C];Red,Black)				15.00
VAN BUREN/OHIO	(1850's;31;Black)				250.00

OHIO

Town	Postmark	Dates Seen	Size	Color	Value
VAN WERT	/Ohio(1848;32;Black)				20.00



Same/OHIO(1850-54;30;3,5,PAID/3[C];Black)	15.00
VERMILLION/O(1851;--;5[C];Black)	40.00
Same(sans-serif caps)(1850-53;PAID/3[C];10[C];Blue,Black)	20.00
WADSWORTH/O.(1850;--;5;Black)	30.00
WALNUT HILLS/O.(1832-53;31;PAID,FREE,10;Red,Black)	30.00
Wapaukonetta O(1845;SL-25x3,5;Black)	400.00
WAPAUKONETTA/O(1850;26,5;Black)	50.00
WARREN/OHIO(italic caps)(1814-15;irreg.C-25;FREE;Black)	200.00
Same(italic caps)(1814;23;NOR;FREE;Black)	200.00
Same(1817;28;MD;Black)	250.00
WARREN. O.(various punctuations)(1830-39;SL-29x3;MDD;Black)	150.00
WARREN/O.("WARREN" in top half of cds)(1833-42;30;PAID,FREE;Black,Red,Blue)	20.00
Same(1841-42;Green)	45.00
Same(10,12-1/2,18-3/4;Green,Black)	30.00
Same(1842-50;30;PAID,FREE,5,6,10;Black,Blue)	15.00
Same(1842-44;Green)	45.00
Same(6,25,50,75;Green,Blue)	50.00
Same(1849;15;Black)	40.00
Same/OHIO.(1853;32;3[C];PAID/3[C];Blue,Black)	10.00
Same(PAID/3[arc];fancy 3[C];Blue)	25.00
Same(1862;25,5, YD;FREE;Black)	20.00
WASHINGTON/O.(1842-51;30;PAID,FREE,10;Red,Blue)	20.00



Same/C.H.O.(1844;27;NOR;--)	50.00
Same/C.H..O.(1849;DC-31;5;Black)	35.00
Same C.H./O(1850-51;33,5,5,10,PAID/3[C];PAID;Black,Red)	15.00
WATERFORD/OHIO(sans-serif caps)(1850's;28,5;PAID/3[C];Black)	25.00
Waterville O.(1837;SL-20x2;Black)	400.00
WATERVILLE./+O+(1835-38;32;Black)	25.00
Same/-OHIO.("OHIO"sans-serif caps)(1851-55;28;PAID,3,5;Red,Black)	20.00
Same(1854;Green)	45.00
WATTSVILLE/OHIO(1850's;30;Black)	35.00
WAVERLY/O.(1850's;30;5[C];Red)	20.00
Same(1859;37;Black)	30.00
WAYNESVILLE/OHIO.(1840-50's;29,5;PAID,FREE;Black,Blue)	20.00
WELLINGTON/O.(1850's;34;PAID/3[C];Blue,Black)	20.00
WELLSVILLE/O.(1838-52;32;PAID,10;Black,Red)	15.00
Same(1851;31;PAID/3[arc];Black)	15.00
WEST ALEXANDRIA/O.(1852;34;PAID,PAID/3[C];Blue,Black)	50.00



W.BEDFORD O.(1849;34;NOR;Black)	50.00
WESTBOROUGH/OHIO(--;35;Black)	40.00
WEST BROOKFIELD./O.(1846-47;33;NOR;Black)	25.00
Same(1847;PAID;Green)	45.00
Same/OHIO(sans-serif caps)(1855-56;31;PAID/3[C];Black)	15.00

Town	Postmark	Dates Seen	Size	Color	Value
------	----------	------------	------	-------	-------



W.CAROLTON/+O+(1837;stencil C-34;Brown-black)	350.00
WEST ELKTON/OHIO(sans-serif caps)(1851;30;PAID/3[C];Black)	50.00
WESTERN STAR/O.(-;O-33x19;Black)	300.00
WESTERVILLE/OHIO(sans-serif caps)(1855;31;PAID/3[C];Brown-Black)	30.00



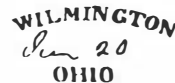
WEST HAMILTON/OHIO(1840-41;O-36x27;NOR;Red)	150.00
WEST HAMILTON/OHIO(1851;30;PAID,10;Red)	20.00
WT JEFFERSON/OHIO("T"small)(1852;27;PAID;Red)	20.00
WEST LIBERTY/O.(1841-50;30;PAID,3,5;Red,Black)	15.00
Same(1849;Green)	45.00
Same/OHIO.(1852-54;32;5,PAID/3[C];Black)	25.00
WEST MIDDLEBURGH/OHIO("OHIO"smaller caps)(1845;DC-34;Red)	35.00
WEST MILTON/OHIO(--;O-38x30;Black)	150.00
WEST MILTON/OHIO(1832-33;C--Black)	30.00
Same(sans-serif caps)(1851;31;PAID/3[C];Black)	30.00
WEST RUSHVILLE/OHIO(1854;31;PAID/3[C];Red)	30.00
WEST SALEM/O.(1851;32;PAID/3[cts][F,NOR];Black)	50.00
WEST UNION/OHIO(ca.1820;irreg.O-30x23;Black)	150.00
WEST UNION/OHIO(1843-50;29,5;PAID,5;Red,Black)	20.00
Same/OHIO(1844;--;5;Black)	15.00
WEST UNITY/OHIO(1845;O-29x22;Black)	150.00



WHEELERSBURGH/OHIO(1843-44;28;Green)	45.00
Same(1848-51;PAID[box];Black)	20.00
WHITEFORD/O.(1853;32;PAID/3[C];Black)	20.00
WILKESVILLE(no state designation,large letters fill CDS)(1825;irreg.C-34;NOR;Red)	50.00
WILKESVILLE O(1832;SL-36 5x3;Black)	250.00
WILLIAMSBURG./OHIO("HIO"smaller caps)(1847-50's;irreg.C-31;5[C];Red,Black)	30.00
WILLOUGHBY.O.(1835-37;SL-44x3;MDD second line;Yellow)	600.00
Same(1837;Black)	400.00
WILLOUGHBY/**O***(1837-38;25;Red)	50.00



Same/**OHIO***(1838;25;Black)	50.00
Same/O.(1839-54;30;PAID,5,V,X;Red,Black)	15.00
Same(Blue-Green)	20.00
WILMINGTON/OHIO(1826;28;Red,Brown)	40.00



Same(1833;arc 30x14;NOR;Black)	200.00
Same(1833;23;NOR;Black)	40.00
Same/O.(1838-55;31;PAID,5,10[two sizes];PAID/3[C];FREE;Black,Blue)	15.00
WINDHAM/O.(1838;28;Black)	40.00

OHIO

Town	Postmark	Dates Seen	Size	Color	Value
WINDSOR/OHIO	(sans-serif caps)	(1851;30;PAID/3[C]; Black)			20.00
WOODSFIELD/O	(1842-52;30;PAID,FREE,5;Red,Black)				15.00
	Same(1847;10[oval];Black)				15.00
	Same/O(1864;25;Black)				15.00
WOODSTOCK/OHIO	(sans-serif caps)	(1853;29; PAID/3[C];Black)			30.00
WOODVILLE/O	(1847-50;irreg.C-32;Black)				40.00
WOOSTER/OHIO	(1822;irreg.C-29;Red)				40.00



WOOSR.O	("R"small & high)	(1829-37;32;FREE; Black,Red,Blue)			25.00
WOOSTER/Ohio	(1838-52;31;PAID,5,PAID/3[arc];FREE; Black,Red,Blue)				15.00
	Same(1845-50;5[box];10[box];15[box];Red,Black)				20.00
	Same/O	(1838-52;31;5;10;Red,Black)			15.00
	Same/OHIO	(1852;30;5;Blue)			15.00
WORTHINGTON.OHIO	(1807;27;Red,Black,Blue)				200.00



	Same/OHIO	(1819;33;Black)			100.00
Worthington/O	(italic caps and lower case letters)	(1831-34;DL-box 35x14;Red,Black)			350.00
WORTHINGTON/OHIO	(1832;-;Red)				25.00
	Same/O	(1836-54;30;PAID,5,PAID/3[C];FREE;Red,Black)			15.00
	Same(1837;Green)				40.00



XENIA
Aug 29
0

XENIA/OHIO	(1814;DO-25x20;Black)				150.00
	Same(1820-42;DO-25x20;PAID,10;Red)				50.00
	Same(1837-38;Blue-Green)				60.00
	Same(1821,1838;Black)				50.00
XENIA/O	(1840-53;SL-21x16.5;Red)				250.00
XENIA/O	(1843-55;30;PAID,FREE,5,10,PAID/3[C-28], PAID/3[arc];Red,Blue,Black)				20.00
YELLOW SPRINGS/O	(sans-serif caps)	(1850's;29.5; PAID/3[C];Red)			20.00
	Same/O	(1853;32;PAID/3[C];Red,Blue,Black)			15.00
	Same(PAID/3[C,red];Green)				40.00
YORK NORTH RIDGE/O	(1845-48;irreg.C-30,NOR; Red,Black)				40.00
YOUNGSTOWN/O	(1832;28;PAID,5;Red)				50.00
	Same/Ohio	(1840-53;30.5;PAID,FREE,PAID/3[C];5; Red,Black,Greenish,Blue)			20.00
ZANESSE.O	(last"E"high over period)	(1810-19;27;FREE; Red,Black)			35.00



ZANESVILLE/OHIO	(1819-40;DO-34x23;Black)				40.00
	Same(Red,Green)				75.00
	Same(PAID,FREE;Black,Red)				45.00
	Same(1834;Blue)				50.00
ZANESVILLE/O	(3.5mm letters)	(1837-41;30.5;PAID; Red,Black,Orange)			25.00
	Same(3mm letters)	(1841-51;29.5;5;5[C];10,PAID[3sizes], PAID/3[C];FREE;Blue,Red,Orange-Red)			15.00
	Same(4mm letters)	(1852-55;31;5[C];PAID/3[C]; Orange-Red)			20.00
	Same O./3 PAID	(1850's;32;Orange-Red)			20.00

Town	Postmark	Dates Seen	Size	Color	Value
ZEBULON/OH	(--;--;Mustard)				50.00
J.M.BIMELER.P.M./ZOAR.O	(1831-34;SL-47x9,MDD; Black)				350.00

ZOAR.O.AUG.30.

ZOAR.O	(1833-52;SL-20x3,MD;Black)				250.00
ZOAR/OHIO	(1867;--;Due 3[ms];Black)	Transatlantic use			75.00

CINCINNATI, OHIO

AS NORTHWEST TERRITORY

Cincinnati(E)	(Aug.29,1794;Ms,YD;Black)				3500.00
(L)	(Feb.15,1803)				2500.00

STATEHOOD PERIOD

STRAIGHT LINE POSTMARK

CINCINNATI, O. FEB. 15.

CINCINNATI,O.	(1831;26x3,MDD;Black)				1750.00
---------------	-----------------------	--	--	--	---------

CIRCLE TOWN POSTMARKS



CINCINNATI.(O.)	(1817-25;27.5,NOR;Black)				25.00
CINCINNATI.(O.)	(1826-31;28,NOR;Black)				25.00



CINCINNATI.O	(1831-34;28;Black)				20.00
Same(1834;Blue)					40.00



CINCINNATI.O	(1834-52;34;Red,Blue,Black)				10.00
CINCINNATI.O	(1851-60;33;Red,Blue,Black)				15.00
Same(1853-59;31.5;Red,Blue)					15.00



CINCINNATI/O	(1853-60;32;Red,Blue)				15.00
--------------	-----------------------	--	--	--	-------

OHIO

Town Postmark Dates Seen Size Color Value

CIRCLE TOWN POSTMARKS
WITH PAID, FREE AND RATES



CINCINNATI O./PAID(1852;36;Red) 150.00
CINCINNATI O./PAID(1852-55;32;Red) 40.00



CINCINNATI O./FREE(1853-57;32;Red) 60.00
CINCINNATI O./FREE(1862-73;DC-26;Red,Blue) 75.00



CINCINNATI/PAID/1(1851;36;Red) 175.00
CINCINNATI O./1 PAID(1852-53;32;Red) 100.00



CINCINNATI O./1 UNPD. ("PD"high)(1855-57;32;Blue) ... 200.00
CINCINNATI/PAID/2(1851;36;Red) 300.00



CINCINNATI/PAID/3cts.(1849-54;35;Red) 20.00
Same(1849-51;35;without MDD or with "0" in place of MDD;Red) 50.00



CINCINNATI O/3 PAID(1851-57;32;Red) 15.00
CINCINNATI O/3 PAID(1854;35;Red) 175.00

Town Postmark Dates Seen Size Color Value



CINCINNATI O./5cts(1846-53;30;with or without line between MDD and "5cts";Red,Black) 10.00
CINCINNATI O/5(1847;32;Red) 150.00
Same(letters slightly different position)(1852;32;Blue) ... 50.00



CINCINNATI O./5(1852-54;32;Blue) 30.00
Same(different position of letters)(--;31.5;Blue) ... ---



CINCINNATI O./10(1847-51;32;with or without line between MDD and "10";Red) 10.00
CINCINNATI O./24 PAID(1853;32;Red) 300.00

OTHER HANDSTAMPS USED WITH TOWN POSTMARKS

ADV 1(1852;21x5;Red) 125.00
ADV 2(1849;21x5;Red) 125.00
FORWARDED(1842;38x4;Red) 100.00
FREE(1844-47;19x4;Red) 5.00
PAID(1840-60;var.;Red) 5.00
PAID(1853-55;30x10;Red) Used without townmark 75.00
PAID 6(1850's;23x5;Red) 125.00
PAID 15(1857;30x5;Red) 150.00
STEAM(1842-44;29x4;Red) 25.00
5(1855;C-14;Red) 20.00
10(1849-59;16x10;Red) 10.00
10(1855;C-18;Red) 20.00
15(1859;12x7;Red) 75.00
21(1853;10x9;Red) 75.00
24(1853-56;12x9;Red,Blue) 75.00
30(1853;8x5;Blue) 100.00
30(1855-60;12x9;Red,Blue) 100.00

MANUSCRIPT MARKINGS

Cincinnati(1803-17,1832,1847-51) 750/200.00

Prices are for covers with the more common rating marks.

Town Postmark Dates Seen Size Color Value
CLEVELAND, OHIO

STRAIGHT LINE POSTMARKS

*Cleveland:Oh(1813-14;43x5,MDD;Black) -----

Cleveland,Oh June 9

Cleveland:Oh'(1814;41x5,MDD;FREE;Black) 1250 00
Same(1814;Red) 1500 00

Cleveland Oh. Dec: 17

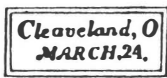
Cleveland Oh.(1814-15;45x5,MDD;FREE;Black) 1250 00

Cleveland O.August 11

Cleveland O.(1815;41x5,MDD;FREE;Black) 1250 00



CLEVELAND,O.(1826-29;DL-box 30.5x13.5, MDD second line;Red) 125 00



Cleveland,O(1829-31;italic "Cleveland,O"26x3,"O" .75mm from inner frame line;DL-box 30.5x5, MDD second line[serif letters];Red) 125 00
Same(1830;[italic MDD second line]) 125 00



Cleveland, O(1831;italic"Cleveland,O"25x3,"O" 1.5mm from inner right frame line; DL-box 30.5x13,MDD second line;Red) 125 00

Cleveland,O(1831-34;italic"Cleveland,O"26x2-25; DL-box 30.5x13.5,MDD second line;Red) 125 00

Cleveland,O(1834;italic"Cleveland,O"24x2.5;DL box 30.5x13.5,MDD second line;Red) 250 00

CIRCLE TOWN POSTMARKS



CLEVELAND/O.(4mm serif letters)(1834-43;30;Dark red, Red-orange,Black) 15 00
Same(1843-44;Blue) 35 00

CLE VELAND/O.(3mm letters,space between "E"&"V") (1843-48;30;Red,Blue) 15 00
Same(1847-52;Orange,Black) 40 00



CLEVELAND/O.1849-51;32.5;Red) 15 00
Same(1850-54;Blue,Black) 25 00
CLEVELAND/O.(1852-61;30;Black) 15 00
Same(1850-51;Red) 25 00

Town Postmark Dates Seen Size Color Value

CIRCLE TOWN POSTMARKS WITH RATES



CLEVELAND,O./5cts(1851-54;32.5;Black) 25 00
CLEVELAND O./5(1854;32;Black) 25 00
CLEVELAND O./3 PAID(1851-54;32.5;Red) 20 00
Same(1852;Black) 30 00



CLEVELAND O/3 PAID(1854-56;31.5;Red) 20 00
CLEVELAND O./PAID(1853-59;31;Red) 20 00
Same(1853-54;Black) 25 00
PAID/3/CLEVELAND O.(1847-51;20;Blue) 100 00



CLEVELAND/PAID/3/O.("PAID/3" in center)(1847-50;31; Red,Orange) 75 00
CLEVELAND/PAID/1/O.("PAID/1" in center)(1851-52;30; Black) 100 00

RATE & OTHER HANDSTAMPED MARKINGS

1 Cent(1838-45;SL, two types;Red,Blue,Black) 100 00
2 CENTS(1845;SL;Blue) 100 00
2(1846;Box;Red) 75 00
2(1849-51;Red) 75 00
5(1845-46;Tall slender;Red,Blue) 20 00
5(1845-46;"Grotesque";Blue) 10 00
5(1845-46;DL box;Blue) 15 00
5(1847-49;Box;Red,Orange) 15 00
5(1850-53;Two types;Red,Blue,Black) 10 00
V(1847-49;Box;Red,Blue,Orange) 15 00
V(1847-48;DL box;Red,Blue) 15 00
10(1845;Tall slender;Blue) 20 00
10(1845-47;DL box;Red,Blue) 15 00
10(1850-55;Two sizes;Red,Black) 10 00
X(1845-47;notched DLC;Red,Blue) 50 00
X(1847-49;DLC;Red,Blue,Orange,Black) 20 00
X(1851-52;C;Red,Blue) 15 00
15(1852;Black) 75 00
20(1862;Black) 75 00
22(1854;Black) 100 00
24;1852-54;C;Red,Black) 100 00
30(1860;Black) 100 00
40(1850-51;Two sizes;Red,Blue,Black) 150 00
ADVERTISED(1837-42;SL,MD;Red,Black) 100 00
Advertised(1843-46;DL box 30x13;Blue) 100 00
Adv.,(1846;DL box;-) 150 00
DROP(1857;SL;Black) 100 00
FORWARDED(1852-57;SL;Red,Black) 75 00
FREE(1814-61;SL, 5 types;Red,Blue,Orange,Black) 10 00
MIS-SENT(1849-50;SL-26x5;Orange-red) 100 00
MONEY/LETTER(1851-53;Oval;Red,Black) 250 00
PAID(1827-56;SL, 6 types;Red,Blue,Black) 10 00
PAID 1(1859;SL;Black) 100 00
PAID/3(1851;Arc;Red) 25 00
PAID/6(1852;Arc;Red) 75 00
STEAMBOAT - See Inland Waterways -----

MANUSCRIPT TOWN MARKINGS

Cleveland(1804-25,1827-29) 500/200.00

OHIO

Town Postmark Dates Seen Size Color Value

COLUMBUS, OHIO

FANCY & ARC TOWN POSTMARKS




COLUMBUS/OHIO(E)(Dec.12,1816;C-27,circle of 40 trifoliolate ornaments,MD,Black) 1000.00
(L)(Jan.1,1817) 1000.00




COLUMBUS/OHIO(E)(Jan.15,1817;C-27.5,circle of 17 symbolic torch ornaments,MD,Black) 1000.00
(L)(Sept.25,1817) 1000.00
(E)(Oct.28,1817;ornaments worn,Red) 900.00
(L)(Dec.28,1817) 900.00



COLUMBUS/OHIO(1818;arc 27x28,NOR;Red) 300.00
COLUMBUS/OHIO(1818;arc 28x22,NOR;Red) 300.00



COLUMBUS/OHIO(1818;arc 27x22,NOR;Red) 300.00
COLUMBUS/OHIO(1818;arc 26x22.5,NOR;PAIDBlack) 300.00



COLUMBUS,O(1818-19;arc 27x12.5,Black) 250.00
COLUMBUS/OHIO(1819;arc 26.5x20.5,NOR;Black) 250.00


OVAL TOWN POSTMARK




COLUMBUS/*OHIO*(1820-33;DO-32x24;Black) 50.00

Town Postmark Dates Seen Size Color Value

CIRCLE TOWN POSTMARKS



COLUMBUS/O.(1833-42;30;Red,Black) 20.00
Same(1837-38;Green) 40.00
Same(1841-42;Blue) 15.00
COLUMBUS/Ohio(1842-47;31;Red,Blue) 15.00
COLUMBUS/O.(1847-52;32.5;Red,Black) 15.00
Same(1852-56;32;Red,Black) 15.00



COLUMBUS O./2 cts(1850's;33;Black) 150.00
COLUMBUS O./3 PAID(1851-54;32;Black) 30.00
COLUMBUS O./5 cts(1853;31;Black) 30.00



COLUMBUS O./PAID(1852;32;Black) 60.00
COLUMBUS/OHIO.(1851-53;32;Black) 25.00

RATE & OTHER HANDSTAMPED MARKINGS

5(1840's-54;Red,Black) 10.00
6(1853;Octagon;Black) 50.00
6(1854;Black) 35.00
10(1840's-54;Red,Black) 10.00
10(1854;fancy circle;Red,Black) 25.00
25(1835-38;-) 50.00
PAID(1833-54;Red,Blue,Black) 10.00
PAID/3(1851;Circle;Red,Black) 10.00
FREE(1842-54;Red,Blue,Black) 10.00
CIRCULAR(1853;SL;Black) 100.00
FORWARDED(1844;SL-41x3.5;-) 100.00

MANUSCRIPT MARKINGS

Columbus(1814-30,1840) 200/50.00

Read the Introduction to this catalog.

OHIO

MANUSCRIPT TOWN MARKS			Town	Dates Seen	Value
Town	Dates Seen	Value			
The pricing of these manuscript markings is weighted by condition, date of use, rates, postmaster franking, if the town was discontinued as a post office and collector demand. Many of these town marking exist only in manuscript form.					
Abbeyville	1844	20.00	Belle Centre	1851	10.00
Abbotts/Muskingum/Ohio	----	50.00	Bellefontaine	1821	35.00
Aberdeen	1835	20.00	Belle Vernon	1850	10.00
Achor	1816	25.00	Belleville	1829	20.00
Adams	1835	15.00	Bellevue	1828	20.00
Adams Mills	1842-46	15.00	Belmont	1828	20.00
Adamsville	1839	20.00	Belpre	1807, 1842	50/35.00
Addison	1843	10.00	Bennington	1833	35.00
Adelphi	1810	25.00	Benton	1852	15.00
Ai	1851	25.00	Bent's	1832	15.00
Akron	1828	20.00	Benvenue	1842	30.00
Alexander	1831	15.00	Berea	1837	15.00
Alexandersville	1844	10.00	Berkshire	1815	25.00
Alexandria (Licking Co)	1837, 1850	15.00	Berlin	1831	25.00
Alexandria (Scioto Co)	1842	25.00	Berlin Centre	1846	10.00
Alexandria (Wash. Co)	1805	35.00	Berlinville	1852	10.00
Alfred	1849	20.00	Berne	1839	15.00
Allens	1841	20.00	Beta	1857	15.00
Allensville	1849	20.00	Bethany	1845	15.00
Allentown	----	---	Bethel	1826	30.00
Alpha	1853	15.00	Bethlehem	1841	10.00
Alton	1840	20.00	Bettsville	1839	15.00
Amanda	1836	15.00	Beverly	1839	15.00
Amboy	1848	15.00	Big Bottom	1835	20.00
Amelia	----	---	Big Island	1847	15.00
Amesville	1824	25.00	Big Lick	1847	10.00
Amherst	1832	15.00	Big Plain	c. 1861	15.00
Amsterdam	1851	15.00	Big Prairie	1828	20.00
Anderson's Store	1836	20.00	Birmingham	1831-39	15.00
Andover	1833	15.00	Bissell(s)	1835, 1850's	15.00
Andrews	1837	15.00	Black River	1824	20.00
Annapolis	1835, 1853	45/15.00	Black Swamp	1850's	15.00
Anselm	1850	10.00	Bladensburg	1833	15.00
Antioch	1850	15.00	Blanchester	1846	10.00
Antrim	1834	15.00	Blendon	1839	15.00
Antwerp	1847-51	20.00	Bloomfield	1822	20.00
Apple Creek	1847	10.00	Bloomington	1837	15.00
Archer	1849	20.00	Bloomville	1849	10.00
Arcole	1832-39	20.00	Blue Ball	----	---
Arlington	1852	10.00	Blue Rock	1831-36	15.00
Armstrong's Mills	1850	15.00	Boardman	1808, 1847	50/35.00
Arrowsmiths	1847	30.00	Bolivar	1830-36	25/15.00
Ashland	1832	15.00	Boston	1844	10.00
Ashtabula	1812, 1833	35/25.00	Bourneville	1847	10.00
Athens	1807, 1825-35	50/35.00	Bowling Green	1836	15.00
Attica	1831	15.00	Bowsherville	1841	10.00
Atwater	1826	20.00	Braceville	1846	10.00
Auburn	1832, 1852	15.00	Brandt	----	---
Auglaize	1844	10.00	Brandywine Mills	1827	35.00
Aurelius	1853	10.00	Brecksville	1833	25.00
Aurora	1817-18	30.00	Bremen	1846	15.00
Austin	1850	10.00	Bridge Creek	1852	10.00
Austinburg	1805, 1838-48	50/35.00	Bridgeport	1832	15.00
Avon	1830	25.00	Bridgeville	1834	15.00
Ayersville	1854	15.00	Brighton	1851	10.00
Bainbridge	1807	35.00	Brighton Centre	c. 1840	20.00
Baltimore	1832	15.00	Brimfield	1844	10.00
Barcelona	1839	15.00	Brinton	1840	10.00
Bares	1839	15.00	Bristol	1842	10.00
Barlow	1844	10.00	Bristolville	1835-46	20.00
Barnes	1845	10.00	Broken Sword	1840	15.00
Barnesville	1824-26	20.00	Bronson	1841	10.00
Barry	1834	15.00	Brookfield	1820	30.00
Barryville	1841, 1853	10.00	Brooklyn	1834-35	75.00
Bartlett	1837-41	15.00	Brown	1832	15.00
Batavia	1819	35.00	Brownhelm	1826	20.00
Batesville	1838	15.00	Browns Mills	1820	20.00
Bath	1827, 1840	20.00	Browns Store	1846	15.00
Baxter	1848	10.00	Brownsville	1833	15.00
Bazetta	1825, 1840	20.00	Brunswick	1820-23, 1833	35.00
Beallsville, Bealesville	1834-44	15.00	Bryan	1842	10.00
Bedford	1818	25.00	Buck	1849	10.00
Bellaire	1853	10.00	Buck Creek	1835	15.00
Bellbrook	1848	10.00	Buck Eye	1843	10.00
			Bucyrus	1830-35	15.00
			Buena Vista	1848	10.00
			Bullskin	1836	15.00
			Bundysburgh	1844	10.00
			Burbank	1842	10.00
			Burlingham	1841	10.00
			Burlington	1819, 1849	40/25.00
			Burton	1812-16	50/30.00
			Butler	1837	15.00
			Butler	1837	15.00

OHIO

Town	Dates Seen	Value	Town	Dates Seen	Value
Cadiz	1829	30.00	Colerain	1846	30.00
Cadwallader	1843	15.00	Cole's Forge	1835	20.00
Calais	1862	15.00	College Corner	1843	15.00
Calcutta	1846	10.00	Columbia	1812-13	40.00
Caldersburg	1828	20.00	Columbiana	1830	25.00
Caledonia	1841	10.00	Concord	1834	15.00
Cambridge	1810-13, 1838	50/30.00	Conneaut	1809, 1828-35	60/40.00
Camden	1839-50	15.00	Conotton	1835	35.00
Camden Station	c. 1854	10.00	Constitution	1842	10.00
Campbellsport	1844-45	10.00	Convenience	1842	10.00
Campbellstown	1855	10.00	Cooke's Corners	1846	10.00
Canaanville	1847	10.00	Coolville	1826-27	30.00
Canal Dover	1829	25.00	Copley	1847	10.00
Canal Lewisville	1850	10.00	Copley Centre	1840	10.00
Canal Winchester	1849	15.00	Copopa	1836	15.00
Canfield	1803, 1833	50/35.00	Cork	1830	15.00
Cannonsburg	1846	10.00	Cornersburgh	1842	10.00
Canton	1810	50.00	Cornwall Bridge	1841	25.00
Captina	1832	40.00	Coshocton	1809	50.00
Cardington	1843	10.00	Courtright	1841	10.00
Carey	1851	10.00	Covington	1850	10.00
Careys Academy	1842	15.00	Cox's Cross Roads	1832	20.00
Carlisle	1830	15.00	Cranesville	1839	15.00
Carlisle Station	1854	15.00	Crawford	1850	10.00
Carlton	1839	15.00	Craxton	1851	10.00
Carroll (Wash. Co)	1830	15.00	Croghan	1849	10.00
Carrollton	1833-39	15.00	Crosby	1816	25.00
Carthage	1845	10.00	Crossanville	1845-50's	10.00
Casstown	1856	10.00	Cross Roads	1846	10.00
Castalia	1847	10.00	Croxton	1851	10.00
Catawba	----	----	Cumberland	1846	10.00
Cedar Valley	1849	10.00	Cumminsville	1850	40.00
Cedarville	1838-50	15.00	Cunningham	1848	10.00
Celina	1848	10.00	Cuyahoga Falls	1829	40.00
Centerburg(h)	1837-38	15.00	Cynthiana	1840	25.00
Centerton	1853	10.00	Dalton	1828	20.00
Center Village	1854	10.00	Damascoville	1846-50	10.00
Central College	1843	15.00	Damascus	1822	20.00
Centre Belpre	1802, 1847-50	60/40.00	Damkens Mills	1847	15.00
Centre Farmington	1845	10.00	Danville	1838	15.00
Centreville	1821	20.00	Darby Creek	1813	30.00
Chagrin	1834	15.00	Darby Plains	1839	15.00
Chagrin Falls	1840	20.00	Darbyville	1854	10.00
Chagrin River	1823	20.00	Darttown	1840	10.00
Chalmers	----	----	Dawkins Mill	1840	10.00
Champion	1850	10.00	Dayton	1809, 1817	40.00
Chandlersville	1845	10.00	Deavertown	1829, 1846	20.00
Chardon	1816, 1836-43	50/30.00	Decatur	1822	20.00
Charlestown	1833	50.00	Decaturville	1853	10.00
Charloe	1842	20.00	Deep Cut	1850	10.00
Chatfield	1840	30.00	Deer Creek	1840	10.00
Chatham	1848	30.00	Deerfield	1805	40.00
Chatham Center	1844	10.00	Deerfield Village	1830	15.00
Chauncey	1838	20.00	Deerfieldville	1833	15.00
Cherokee	1837	15.00	Deersville	1839	15.00
Cherry Fork	1838-40	30.00	*Defiance	1827	----
Cherry Valley	1850-54	10.00	DeKalb	1845	10.00
Cheshire	1827	20.00	Delaware	1813	25.00
Chester (Meigs Co)	1821, 1844, 1853	30/15.00	Delphos	1851	10.00
Chester Cross Roads	1843	15.00	Delta	1845	10.00
Chesterville (Knox Co)	1838	20.00	Democracy	1846	20.00
Chesterville (Morgan Co)	1828	20.00	Democrat	1846	20.00
Cheviot	1842-48	40.00	Denman's Salt Works	1845	40.00
Chillicothe	1802-06	----	Denmark	1817	25.00
Christiansburgh	1815	40.00	Dicks Mills	1834	15.00
Circleville	1812	50.00	Dilles Bottom	1845	10.00
Claridon	1834	30.00	Dinsmore	1854	10.00
Clark(s)	1847	15.00	Dixon	1861	10.00
Clarksfield	1838	20.00	Dodsonville	1846	10.00
Clarkson	1846-50's	20.00	Dover (Cuyahoga Co)	1838	15.00
Clarksville	1849	10.00	Dover (Tuscarawas Co)	1824	20.00
Claysville	1837	15.00	Downington	1831	15.00
Clear Creek	1836	15.00	Dresden	1819	25.00
Cleves	1827	50.00	Dublin	1837	15.00
Clifton	1835	45.00	Dudley (Hardin Co)	1837	35.00
Clinton (Knox Co)	1814	40.00	Dudley (Noble Co)	1850's	15.00
Clinton Valley	----	----	Duffs Forks	1822	40.00
Clintonville	1850's-61	25.00	Dumontville	1846	10.00
Clyde	1852	20.00	Dunbarton	1828, 1852-54	30/15.00
Coal Run	1838	20.00	Duncan's Falls	1839	15.00
Coalville	1847	15.00	Dungannon	1860	10.00
Cobbs Corners	1846	15.00	Dunkinsville	1848	10.00
Coberly	1838	25.00	Dunlap	1840	10.00
Cochran's Landing	1853	20.00	Eagle	1844	10.00
Cochranston	1831, 1850's	25/15.00	Eagleville	1836, 1849	15.00
Coitsville	1838	25.00	East Centreville	1832	30.00

OHIO

Town	Dates Seen	Value	Town	Dates Seen	Value
East Claridon	1843	10.00	Fryburgh	1815	30.00
East Fairfield	1847-50	10.00	Fulton (Hamilton Co)	1832-37	50.00
East Greenville	1833	30.00	Fultonham	1828-37	20.00
East Liberty	1840	10.00	Galena	1838-49	15.00
East Liverpool	1835	40.00	Galion	1833	40.00
East Monroe	1845	10.00	Gallia	1833	40.00
Easton	1820	50.00	Gallia Furnace	1850	15.00
East Plymouth	1847-50's	10.00	Gallipolis	1806, 1812, 1834	75/50.00
Eastport	1842	10.00	Gambier	1832-34	15.00
East Rochester	1848-54	15.00	Gambles Mills	1835	15.00
East Springfield	----	----	Ganges	1841	10.00
East Townsend	1844	10.00	Garrettsville	1834	15.00
East Trumbull	1850's	10.00	Gassaway's Mills	1828	30.00
East Union	1849	10.00	Gaysport	1839	25.00
Eaton	1814, 1839	30.00	Geneva	1838, 1848	20.00
Eckmansville	1847	10.00	Genoa	1835	15.00
Eden	1853	10.00	Georgesville	1828	20.00
Eden X Roads	1833	15.00	Georgetown	1834	15.00
Edenton	1848	10.00	German	1848	10.00
Edgerton	c. 1850	10.00	Germantown	1828	20.00
Edinburg	1824, 1847	40/20.00	Gettysburg	1850	10.00
Eldridge	1823	35.00	Ghent	1859	10.00
Elizabethtown	c. 1850	10.00	Gilboa	1843	10.00
Elkton	1850's	20.00	Gilead (Wood Co)	1843	10.00
Ellensburg	1840-41	15.00	Glasgow	1850's	10.00
Ellis X Roads	1830	35.00	Gnadenhutten	1807-08	60.00
Ellsworth	1827, 1855	50/20.00	Gorham	1846	10.00
Elmira	1848	10.00	Goshen	1838	15.00
Elyria	1827-40's	50/15.00	Grafton	1834, 1845-50's	25.00
Enoch	1842	10.00	Grahams Station	1820	50.00
Enon	1839	15.00	Granby	1841	10.00
Enterprise	1850	10.00	Grand	1833	15.00
Essex	1847, 1852	25.00	Grand Prairie	1852	10.00
Etna	1835	15.00	Grand View	1841	10.00
Etna Furnace	1839	20.00	Granger (Cuyahoga Co)	1818	25.00
Euclid	1814	60.00	Granger (Medina Co)	1834	15.00
Evansport	1837	40.00	Granville	1815, 1824-34	50/25.00
Fairfield	1814	60.00	Griport	1832-35	25.00
Fairhaven	1841	20.00	Gratis	1842	10.00
Fairmount	1844	15.00	Greencastle	1854	10.00
Fairport	1823	40.00	Green Creek	1846-49	10.00
Fairview	1831	25.00	Greenes Store	c. 1850	15.00
Farmer	1856	15.00	Greenfield	1814, 1827	30.00
Farmington	1819, 1856	25.00	Greenford	1838	15.00
Fearing	1844	10.00	Greensburgh	1827	20.00
Federalton	1834	15.00	Green Springs	1840, 1850's	25.00
Fee's Town	1812	50.00	Greentown	1848	10.00
Felicity	1837	15.00	Greenville	1818, 1849	50/20.00
Fenton	1852	10.00	Greenwich	1844-45	20.00
Fillmore	1850's	10.00	Greenwich Station	1851	15.00
Fincastle	1839, 1850	15.00	Grissells	1823-29	30.00
Findlay	1840	10.00	Groton	1843	10.00
Findley	1835	40.00	Groveland	1850's	10.00
Finleyville	1851	10.00	Groveport	1850	15.00
Fishing Creek	1836	20.00	Guilford	1830	15.00
Fitchville	1832, 1852	15.00	Gustavus	1826, 1844	40/20.00
Fletcherville	1832	15.00	Guysville	1847	10.00
Flint's Mills	1833	15.00	Hagerstown	1845	25.00
Florence	1834-40's	15.00	Hale	1838	15.00
Florida	1845	10.00	Hall's Valley	1845	10.00
Flushing	1834, 1848	15.00	Hallsville	1835	15.00
Fort Ancient	----	----	Hamilton	1806, 1823	35.00
Fort Ball	1828	25.00	Hampden	1850	10.00
Fort Industry	1805	60.00	Hanging Rock	1839-41	15.00
Fort Meigs	1816	75.00	Hanover	1815	25.00
Fort Recovery	1847	20.00	Hanoverton	1828, 1838-39	20.00
Fort Seneca	1838-39	20.00	Hansley's X Roads	1844	15.00
Foulkstown	1822	30.00	Hardin	1835	15.00
Four Corners	1823	40.00	Harlem Springs	1844	10.00
Fowler	1832	25.00	Harmar	1842-49	25.00
Frankfort	1830	25.00	Harpersfield	1814	25.00
Franklin	1808, 1849	35.00	Harrison	1828, 1852	40/20.00
Franklin Furnace	1833-39	20.00	Harrisville	1820	20.00
Franklin Mills	1835	15.00	Harrisville Reserve	1830	15.00
Franklin Square	1849	15.00	Hartford	1827	20.00
Franklinton	1805-07, 1814-19	150/40.00	Hartland	1846	10.00
Frazesburgh	1845	10.00	Harveysburg	1849	15.00
Freases Store	1842	25.00	Harwington	1830	15.00
Frederick	1840	20.00	Haskellville	1845	10.00
Fredericksburg	1838	15.00	Hastings	1847-56	10.00
Fredricksto(w)n	1831-38	30.00	Havana	1853	10.00
Fredonia	----	----	Hayes X Roads	1836	20.00
Freedom	1832-35	30.00	Hayesville	1845	10.00
Freeport	1823	40.00	Hebbardsville	1834	15.00
Fremont	1835	15.00	Hebron	1828	40.00
French Grant	1833	30.00	Hendrysburgh	1839	25.00

OHIO

Town	Dates Seen	Value	Town	Dates Seen	Value
Henrietta	1835	25.00	La Grange	1835	15.00
Henry	1836	15.00	Laing's	1839	15.00
Hicksville	1839,1849	15.00	Lake	1854	10.00
Higginsport	1836	25.00	Lampsville	1853	10.00
Highland	1839	15.00	Lancaster	1803,1815,1833	35/15.00
Hildreth's	1840	15.00	Langsville	1851	10.00
Hill Grove	1848	10.00	LaPorte	1847	10.00
Hill House	1850's	20.00	Lawrence	1851	10.00
Hill House, Lake Co.	1847	20.00	Leatherwood	1836	15.00
Hilliards	----	----	Lebanon	1807,1816-39	60/35.00
Hillsboro(ugh)	1815,1828,1836	50/25.00	Ledlie's	1843	10.00
Hills Fork	c.1862	20.00	Lee	1833	15.00
Hinckley	1841-43	40.00	Leesburg	1823,1847	20.00
Hiram	1817	25.00	Lee's Creek	1850's	10.00
Hiramsburgh	1845	10.00	Leesville	1847	10.00
Hocking City	1839-40	20.00	Leesville X Roads	1837-44	15.00
Hockingport	1852	10.00	Lena	1851	10.00
Hollowtown	----	----	Lenox	1830	15.00
Holmesville	1841	25.00	LeRoy	1840-50	10.00
Homedale	----	----	Letart Falls	1832,1850	15.00
Homer	1835,1850	25.00	Letimberville	1849	10.00
Hope (Franklin Co)	1842	20.00	Level	1846	10.00
Hopewell	1834	15.00	Levering's	1840	10.00
Hopkinsville	1821-49	20.00	Lewisburgh	1848	10.00
Houston	1844	10.00	Lewisville	1852	10.00
Hubbard	1834	15.00	Lexington	1819,1845-47	50/25.00
Hudson	1805	60.00	Liberty (Trumbull Co)	1815	30.00
Huds Valley	1845	10.00	Liberty (Montgomery Co)	1840	30.00
Humphreysville	1844	15.00	Liberty Corners	1849	10.00
Huntington	1834-35	15.00	Lima	1834	25.00
Huntsburg	1828	20.00	Lindenville	1849	10.00
Huntsville	1849	10.00	Linnville	1845	10.00
Huron	1808	50.00	Lisbon (Clermont Co)	1837	15.00
Hyattsville	1842	10.00	Litchfield	1833-38	15.00
Iberia	1846	10.00	Lithopolis	1830-47	15.00
Independence	1855	10.00	Little Beaver Bridge	1819	40.00
Iron Furnace	1841	15.00	Little Hock-hocking	1833	15.00
Iron Valley	1851	15.00	Little Hocking	1837	15.00
Irville	1824	20.00	Little Mill Creek	1840	10.00
Ithaca	1845	10.00	Little Sandusky	1831	15.00
Jackson	1818	40.00	Little York	1840	10.00
Jackson C.H.	1826	30.00	Liverpool	1837	15.00
Jacksontown	1832	15.00	Lloydsville	1845	10.00
Jacksonville	1824,1837	40/15.00	Locust Grove	1842	10.00
Jackstown	1849	25.00	Lodi	1848	15.00
Jacobsburg	1851	10.00	Logan	1819,1844-49	20/10.00
Jamestown	1837	15.00	Loganville	1839,1851	35/15.00
Jasper	1837	15.00	London	1816-21,1840	40/25.00
Jefferson	1809,1824	50/35.00	Londonderry	1849	25.00
Jeffersonville	1849	25.00	Long Bottom	1819	40.00
Jelloway	1844,1849	30.00	Loudonville	1837-45	30.00
Jerome	ca.1850	10.00	Louisville	1840	30.00
Jeromesville	1818	25.00	Lowell	1839	15.00
Jersey	1833	15.00	Lower Salem	1830	15.00
Johnsonville	1851	10.00	Lower Sandusky	1813-17	25.00
Johnstown	1846	10.00	Lowry	1852	10.00
Johnsville	1849	10.00	Loydsville	1832	15.00
Jolly	1845	10.00	Lucasville	1841-47	15.00
Junction	1845	10.00	Lucerne	1854	20.00
Kalida	1835	15.00	Ludlow (Greene Co)	1808	50.00
Keene	1845	10.00	Ludlow (Morgan Co)	1832	20.00
Keith's	1852	10.00	Luray	1835	15.00
Kelley's Island	1850's	40.00	Lyme	1828	20.00
Kelley's Mills	1842	10.00	Lynchburg	1846	10.00
Kelloggsville	1832	15.00	Lyons (Lucas Co)	1842	10.00
Kendall	1814	25.00	Macedonia	1833	25.00
Kennonsburgh	----	----	Macedonia Depot	1853	15.00
Kenton	1835	15.00	Madison (Geauga Co)	1814	35.00
Kilbourne	1852	10.00	Madison (Hamilton Co)	1828,1839	50/20.00
Kilgore	----	----	Madisonburgh	1861	10.00
Kilbuck	1839	15.00	Madisonville	1828	40.00
Kimbles	1821	20.00	Magnolia	1854	25.00
Kimbolton	1846	10.00	Maguire	1849	15.00
Kingston (Ross Co)	1827	20.00	Mahoning	1843	10.00
Kingston Centre	1852	10.00	Mainville	1850's	10.00
Kingsville	1833	15.00	Malaga	1849	20.00
Kinsman	1817,1840	25.00	Mallet Creek	1848	15.00
Kirkersville	1842	10.00	Malta	1839	15.00
Kirkwood	1833	15.00	Malvern	----	15.00
Kirtland	1843-47	10.00	Manchester	1803	40.00
Kirtland Mills	1832	35.00	Manhattan	1843	10.00
Kneisley	1854	10.00	Mansfield	1814,1826	50/25.00
Knox	1841	10.00	Mantua	1840	25.00
Knoxville	1822	20.00	Mantua Centre	1851	15.00
Kossuth	1859	10.00	Marathon	1854	10.00
LaFayette (Madison Co)	1827	20.00	Margaretta	1826	20.00

OHIO

Town	Dates Seen	Value	Town	Dates Seen	Value
Marietta	1799-1807,1814	150/50.00	Montpelier	1828	40.00
Marion	1822-52	50/20.00	Montra	1857	25.00
Marlborough	1836	25.00	Montrose	----	---
Marseilles	1845	15.00	Montville	1853	10.00
Marshall	1847	10.00	Moons	1844	10.00
Marshallville	1849	10.00	Moorefield	1831	15.00
Martinsburgh	1833, 1842	25.00	Moore's Salt Works	1837	20.00
Martins Ferry	1843	35.00	Morgan (Ashtabula Co)	1839	30.00
Martins Mills	1831	30.00	Morgan (Morgan Co)	1822	20.00
Martinsville	1849	20.00	Morgan's Fork	1851	10.00
Marysville	1827, 1840	40.00	Morgans Settlement	1824	50.00
Mason	1838, 1850	25.00	Morristown	1820, 1843	50/20.00
Massies Creek	1841	10.00	Morrisville	1848	10.00
Massillon	1828	20.00	Moscow	1835-49	10.00
Masterson	1848	10.00	Mt. Carmel	1844	10.00
Maumee	1825-35	20.00	Mt. Eaton	1836	15.00
Maumee City	1823, 1839	40/20.00	Mt. Ephraim	1852	10.00
McArthurstown	1827-33	20.00	Mt. Gilead	1837	15.00
McConnelsville	1820	40.00	Mt. Health	1841	10.00
McCullough's	1828	35.00	Mt. Hope	1836	15.00
McCutchenville	1835	25.00	Mt. Liberty	1839-45	10.00
McGhee's	1833	25.00	Mt. Orab	1850's	10.00
McKaig's Mills	1832	25.00	Mt. Pleasant	1814	40.00
McLain	1852	10.00	Mt. Sterling	1839, 1851	15.00
McLuney	1860	10.00	Mt. Union	1854	10.00
Meadow Farm	1849	10.00	Mt. Vernon	1813	25.00
Mears Farm	1839	20.00	Mt. Washington	1849	10.00
Mecca	1840	20.00	M(outh of) Y(ellow) Creek	1842-48	20.00
Mechanicsburg	1836	15.00	Mowrystown	1848	10.00
Mechanicstown	1822	20.00	Muhlenberg	1847	15.00
Medary	1850	10.00	Mulberry Corners	1854	25.00
Medina (C.H.)	1819, 1831	50/25.00	Murat	1855	10.00
Medway	1851	10.00	Nankin	1826	30.00
Meigs Creek	1831	15.00	Napoleon	1835	30.00
Melicks Mills	1837-43	25.00	Nashport	1838-40	20.00
Menager	1837	35.00	Nashville	1846	30.00
Mentor	1825	40.00	Nelson	1827-50	25/15.00
Mercer	1842	40.00	Nelsonville	1824	20.00
Mesopotamia	1809, 1845	50/35.00	Neptune	1850's	10.00
Metamora	1859	15.00	Neville	1817	40.00
Mexico	1838	15.00	New Albany	1849	10.00
Miami (Erie Dist)	1809	50.00	New Alexander	1843	10.00
Miami (Hamilton Co)	1831	40.00	New Alexandria	1832	25.00
Miami of the Lake	1809	60.00	New Antioch	1847, 1852	50/25.00
Miami Rapids (Erie Dist)	1813	35.00	Newark	1809, 1828-29, 1841-42	15.00
Miamisburg	1828	40.00	New Athens	1828, 1850	20.00
Middlebourne	1832	15.00	Newberry	1833	25.00
Middlebury	1830	15.00	New Bremen	1846	20.00
Middle Creek	1844	10.00	Newburgh	1817	25.00
Middlefield	1851-54	10.00	New Burlington	1847	10.00
Middleport	1824	20.00	Newbury	1821	20.00
Middle River	1853	10.00	New Carlisle	1840	10.00
Middlesex	1832	15.00	New Castle	1842	10.00
Middletown (Butler Co)	1813, 1828	40/25.00	Newcomb	1833	15.00
Middletown (Fairfield Co)	1812	50.00	Newcomerstown	1832	15.00
Middletown (Wash. Co)	1803	50.00	New Concord	1840-48	10.00
Mifflin	1842	20.00	New Cumberland	1848	10.00
Milan	1827-29	25.00	New England	1861	20.00
Milford (Clermont Co)	1813	60.00	New Falls	1846	10.00
Milford (Union Co)	1827	50.00	New Franklin	1840	10.00
Milford Center	1834, 1850's	25.00	New Garden	1838, 1851	25.00
Milfordton	1848	10.00	New Gottingen	1850	10.00
Millbrook	1839	15.00	New Guilford	1831	15.00
Mill Creek	1813	60.00	New Hagerstown	1831	15.00
Miller	1841	15.00	New Harmony	1850's	15.00
Millers	1832	25.00	New Harrison	1838	15.00
Millersburg	1822, 1833	40/20.00	New Haven	1825	20.00
Millersport	1840-48	30.00	New Holland	1841	10.00
Millfield	1831	15.00	New Jasper	1850	10.00
Mill Grove	1838	15.00	New Lexington	1850	10.00
Millwood	1841-49	10.00	New Lisbon	1806	35.00
Milnersville	1833	15.00	New London	1834	15.00
Milton (Miami Co)	1827	20.00	New Lyme	1835	15.00
Milton (Trumbull Co)	1830	15.00	New Madison	1831, 1845	15.00
Miltonville	1836	15.00	New Matamoras	1852	10.00
Minerva	1845	10.00	New Middletown	1840	10.00
Mitchells Salt Works	1849	35.00	New Paris	1833, 1850	25.00
Mogadore	1845	10.00	New Phil(adelphia)	1813, 1844	35/15.00
Monroe	1845	10.00	New Pittsburg	1848	10.00
Monroe Mills	1850's	15.00	Newport	1822	20.00
Monroeville	1827	20.00	New Portage	1831	15.00
Montezuma	c. 1862	20.00	New Richland	1851	10.00
Montgomery	1819	35.00	New Richmond	1823-40	20.00
Montgomery X Roads	1849	15.00	New Rochester	1849	10.00
Monticello	1829	20.00	New Rumley	1845	20.00

OHIO

Town	Dates Seen	Value	Town	Dates Seen	Value
New Salem	1817, 1847	25.00	Peninsula	1847	10.00
New Springfield	1822	20.00	Pennsville	1829-32	20.00
Newton Falls	1837-49	15.00	Perkins	1819	25.00
Newtownsville	1854	10.00	Perry	1839	15.00
Newtown	1832	15.00	Perrysburg	1824-32	20.00
New Vienna	1842	10.00	Perrysville	1834	15.00
Newville	1825	20.00	Perryton	1843	10.00
New Washington	1848	10.00	Peru	1821, 1849	30/20.00
New Winchester	1840	10.00	Petersburg	1813, 1848	40/25.00
Niles	1846	10.00	Phelps	1848	10.00
Nimmons X Roads	1850's	15.00	Philanthropy	1828	20.00
Nonpariel	1845	10.00	Philipsburg	1848	20.00
North Bend	1810	50.00	Pickaway Plains	1807	40.00
North Berne	1846	10.00	Pickerington	1843	10.00
North Bloomfield	1833, 1845-51	25.00	Pierpont	1853	10.00
North Camden	1852	10.00	Piketown	1817	25.00
North Dover	1842	10.00	Pine Grove	1835	15.00
North Eaton	1841	10.00	Piqua	1824	60.00
North Fairfield	1840	10.00	Piqua Town	1812	85.00
Northfield	1839	15.00	Pittsfield	1838-50	15.00
North Fitchville	1847	10.00	Plain (Wayne Co)	1835	15.00
North Georgetown	1842	10.00	Plainfield	1836	15.00
North Jackson	1842	10.00	Plain(s)ville	1843-50's	10.00
North Lewisburg	1853	10.00	Pleasant Hill	1819	25.00
North Liberty	1843	10.00	Pleasant Mills	1851	10.00
North Lima	1839	15.00	Pleasantville	1833	15.00
North Newbury	1839	15.00	Point Harmar, Marietta	1814-16, 1838-41	100/25.00
North Perry	1834	15.00	Point Pleasant	1829	30.00
North Ridgeville	1833	15.00	Poland	1804	50.00
North Royalton	1831	15.00	Polly	1847	10.00
North Springfield	1840	10.00	Pomeroy	1841-43	10.00
North Union	1856	10.00	Poplar	1845	10.00
North West	1851	10.00	Portage	1846	10.00
Norton	1819	25.00	Port Clinton	1831	25.00
Norton Centre	1849	10.00	Porter	1831	30.00
Norwalk	1808, 1827-31	35.00	Port Homer	1847	10.00
Norwich	1831, 1851	15.00	Portsmouth	1808, 1820	25.00
Nova	1853	10.00	Port Washington	1839	15.00
Nyes Ville	1827	20.00	Port William (Port Wm)	1840, 1850	10.00
Oakfield	1852	20.00	Potters Mills	1848	10.00
Oakhill	1839	15.00	Pottersville	1852	10.00
Oakland	1840's	15.00	Powhatton Point	1837	15.00
Oak Ridge	1851	10.00	Pratt	ca. 1840	10.00
Oberlin	1839	15.00	Prattsville	1850	10.00
Oceola	1841	10.00	Preston	1844	10.00
Ogden	1867	10.00	Prigg's	1837	15.00
Ohio City	1836-37	75.00	Princeton	1817	25.00
Ohlstown	1855	10.00	Prospect	1843	10.00
Olantangy	1840	10.00	Providence	1840	10.00
Old Hickory	1842	10.00	Pulaski	1845	10.00
Old Portage	1834	15.00	Putnam	1818, 1840	35/15.00
Olive	1819	25.00	Quaker Bottom	1850's	25.00
Olive Green	1850	10.00	Quincy	1852	10.00
Olivesburg	1840	10.00	Rainsboro	1846	10.00
Omega	1837	15.00	Randolph	1821	40.00
Ontario	1842	10.00	Ravenna	1805, 1832	40.00
Orange (Trumbull Co)	1836	15.00	Raymonds	1846	10.00
Orangeville	1843	10.00	Reading	1813, 1830	75/25.00
Oregon	1840's	10.00	Reeds Mills	1836	15.00
Orwell	1846	10.00	Reedtown	1839	15.00
Osnauburg	1835	15.00	Regnier's Mills	1828	20.00
Ostend	1842	10.00	Rehobeth	1840	10.00
Ottawa	1849	10.00	Reily	1848	10.00
Ottokee	1852	10.00	Republic	1845-49	10.00
Owensville	1844-50's	10.00	Reynoldsburgh	1838	15.00
Owl Creek	1841	10.00	Riblet's	1840	10.00
Oxford	1822	40.00	Richfield	1828	20.00
Paddy's Run	1846	10.00	Richmond	1822-25	20.00
Painesville	1806, 1850's	60/35.00	Richmond Dale	1832	15.00
Paintville	1823	20.00	Richwood	1844	10.00
Palestine	1848	10.00	Ridgeville (Cuyahoga Co)	1817	25.00
Palmyra	1815	25.00	Ridgeville (Lorain Co)	1817	25.00
Panama	1848-51	20.00	Ridgeville (Warren Co)	1819	25.00
Parcher's Corners	1846	10.00	Ridgway	1840	10.00
Paris	1828	20.00	Riga	1844	10.00
Parisville	1842-45	10.00	Ripley	1819	20.00
Parkman	1815, 1837	25.00	Ripleyville	1832-40	10.00
Parma	1831	15.00	Risdon	1840	10.00
Patriot	1842	10.00	River Styx	1847	10.00
Patterson	1839, 1848-49	10.00	Rives	1839	15.00
Pattersons Mills	---	---	Rixs Mills	1853	10.00
Pattonville	1848	10.00	Robbston	1813	50.00
Paulding	1851	10.00	Robisons	1825	40.00
Pekin	1841	10.00	Rochester	1840	10.00
Penfield	1842, 1852	20.00	Rochester Depot	1851	10.00

OHIO

Town	Dates Seen	Value	Town	Dates Seen	Value
Rock House	1856	10.00	So(uth) Ridge	1846-50's	20.00
Rockport	1832	15.00	South Rutland	----	---
Rock Town	1832	15.00	South Salem	1845	10.00
Rockville	1847	10.00	Speers Landing	1853	10.00
Rocky Hill	1844	10.00	Springboro	1823	20.00
Rocky Narrows	1852	10.00	Springdale	1827, 1840's	20.00
Rokeyby	1841	10.00	Springfield (Clark Co)	1807, 1830-34	40.00
Rome	1830	15.00	Springfield (Hamilton Co)	1820-21	40.00
Rootstown	1822	20.00	Springfield (Muskingum Co)	1808	50.00
Roscoe	1831	15.00	Spring Lake	1845	30.00
Roseville	1824	20.00	Springvale	1845	10.00
Rosman's	1825	20.00	Stafford	1843	10.00
Ross	1835	15.00	Starkville	1831	15.00
Ross Township	1830	15.00	Starr	1835	15.00
Rossville	1828, 1837	20.00	State Line	1844	10.00
Round Bottom	1808	40.00	Staford	1843	10.00
Roundhead	1840	10.00	Staunton	1807	50.00
Rows	1848	10.00	Stedman's Mills	1818	25.00
Royalton	1847	10.00	Sterling Bottom	1850's	10.00
Ruggles	1839	15.00	Steuben	1831	15.00
Rushsylvania	1840	10.00	Steubenville	1804, 1847	35.00
Rushville	1820, 1834-35	30/20.00	Stillwater	1842	10.00
Russell	1844	10.00	Stilwell	1847	10.00
Russellville	1827	20.00	Stockport	1842	10.00
Rutland	1814, 1841	50/25.00	Stock Township	1840	10.00
Sabina	1847	10.00	Stony Ridge	1850	10.00
St. Clair	----	---	Stouts	1848	10.00
St. Clairsville	1806	100.00	Stow	1809	50.00
St. Johns'	1842	10.00	Strait Creek	1834	15.00
St. Louisville	1843	10.00	Straitsville	----	---
St. Marys	1825-30	35.00	Strasburg	1841	10.00
St. Paris	1843	15.00	Stratford	1850	10.00
Salem	1824	20.00	Streetsboro(ugh)	1830, 1841-49	30.00
Salineville	1851	10.00	Strong(s)ville	1825-26	30.00
Salisbury	1827	20.00	Suffield	1850's	10.00
Salt Creek	1814	25.00	Sugar Grove	1846	10.00
Sandusky	1806, 1836, 1848	35.00	Sugar Valley	1845	10.00
Sandusky City	1820, 1836	50/20.00	Sullivan	1838-45	15.00
Sandyville	1832	15.00	Sulphur Springs	1831	15.00
Sarahsville	1844-46	10.00	Summerfield	1839	15.00
Sardinia	1838	15.00	Summerford	1841	10.00
Sardis	1848	15.00	Summit	1846	10.00
Savannah	1847	10.00	Sunbury	1831-54	30.00
Saybrook	1845	10.00	Sunfish	1829	20.00
Schooley's Station	1860	15.00	Swan	1845	10.00
Scioto	1833-35	15.00	Swan Creek	1850's	10.00
Scioto Bridge	1853	10.00	Swanton	1849	10.00
Scipio	1836	15.00	Swellsville	1855	20.00
Scott	1835	15.00	*Sydney	1822	---
Section Ten (Sect.X)	1847-50	15.00	Sylvania	1837	15.00
Sego	ca 1845	10.00	Sylvia	----	20.00
Selma	1845	10.00	Symes Corners	1853	10.00
Senecaville	1831	15.00	Tallmadge	1817, 1847	25/10.00
Seven Mile	1854	10.00	Tappan	1847-48	10.00
Shade	1850	10.00	Tariton	1815	25.00
Shaler's Mills	1848	15.00	Tedrow	----	---
Shalersville	1832-33	15.00	Thivener	1852	10.00
Shanes Crossing	1823	20.00	Thompson	1826	20.00
Shannon	1846	10.00	Thornville	1826	20.00
Sharon	1849	10.00	Thurman	1846	10.00
Sharon Centre	1844	10.00	Tiffin	1828	20.00
Sharonville	1843	10.00	Tiro	1846	10.00
Shaucks	1846	15.00	Toledo	1835	15.00
Sheffield	1848	10.00	Townsend	1860	10.00
Sheffield Lake	1849	10.00	Tranquility	1855	10.00
Shelby	1841	10.00	Tremain(s)ville	1841	10.00
Shepherdstown	1845	10.00	Trenton	1821	20.00
Shobers Mills	1840-47	30.00	Trimble	1850	10.00
Short Creek	1838-41	15.00	Troy	1812, 1832	25.00
Sidney	1822	20.00	Trumbull	1850's	10.00
Sinking Springs	1839-47	30.00	Truxville	1831	15.00
Sligo	1853	10.00	Tuppers Plain	1829	20.00
Smithfield	1815, 1836	25.00	Tuscarawa	1811	25.00
Smith's	1851	10.00	Twenty Mile Stand	1821	25.00
Smyrna	1828, 1845	25.00	Twinsburg(h)	1825-33	20.00
Snow Hill	1824	20.00	Tymochtee	1835	15.00
Solon	1843	10.00	Uhrichsville	1845	10.00
Somerset	1814, 1833-36	35/15.00	Uhrick's Mills	1833	15.00
Somerville	1845	10.00	Union	1825	20.00
South Bloomfield	1829	20.00	Union Plain	1850	10.00
South Charleston	1840	10.00	Uniontown	1841	10.00
Southington	1845	10.00	Union Vale	1840	10.00
South Kirtland	1839	15.00	Unionville	1825	20.00
South New Castle	1836	15.00	Unionville Centre	1849	10.00
South Olive	1852	10.00	Unison	1831	15.00

OHIO

Town	Dates Seen	Value	Town	Dates Seen	Value
Unity	1838	15.00	Wilksville	1819	20.00
Updegraff	1831, 1846	20.00	Williamsburgh	1807-11, 1849	35.00
Upper Sandusky	1814, 1848	30.00	Williams(or Wims) Centre	1850	10.00
Upshur	1850's	10.00	Williamsfield	1842	10.00
Urbana	1809	35.00	Williamsport	1834	15.00
Utica	1831-40	15.00	Williams Store	1831	15.00
Van Wert	1841	10.00	Williamsville	1847	10.00
Venice	1832	15.00	Willoughby	1836, 1853	15.00
Vermillion	1811, 1844	25.00	Willshire	1833	15.00
Vernon	1821, 1850's	20.00	Wilmington	1813-16, 1837-39	40/15.00
Versailles	1838	15.00	Winameg	1857	10.00
Vienna	1827	20.00	Winchester	1831	15.00
Vienna X Roads	1841	15.00	Winchester Centre	1848	15.00
Vincent	1859	10.00	Windham	1819	20.00
Vinton	1834	15.00	Windsor	1805, 1846	35.00
Wadsworth	1827	20.00	Windsor X Roads	1848	15.00
Waggoner's Ripple	1851	15.00	Winklepecks	1834	15.00
Wakatomica	1839	15.00	Winnebago Depot	----	----
Wakeman	1821	20.00	Wintersville	1835	15.00
Walhonding	1850	10.00	Withamsville	1835	15.00
Walnut Hills	1836	40.00	Wittens (Monroe Co)	1839	15.00
Wapakonetta	1834	40.00	Wolf Creek	1831	15.00
Warren	1803, 1819	100/35.00	Wolfs	1847	10.00
Warrensville	1843	10.00	Wood Grove	1839	15.00
Warrenton	1810, 1836	30.00	Woodsfield	1817, 1840	20/10.00
Washington (Fayette Co)	1817	25.00	Woods Mills	1821	20.00
Washington (Guernsey Co)	1827	20.00	Woodstock	1819, 1839, 1848	15.00
Washington C.H	1838-43	15.00	Wooster	1813, 1827	25.00
Washingtonville	1838	15.00	Worthington	1808, 1828	100/35.00
Waterford	1812, 1845-47	25.00	Wrightsburg	1822	20.00
Watertown	1837	15.00	Wyandot	1849	10.00
Waterville	1838	15.00	Xenia	1814-17, 1834	30/15.00
Watkins	1858	10.00	Yellow Creek	1835	15.00
Wauseon	1856	10.00	Yellow Springs	1833	15.00
Waverly	1813	25.00	York	1845	10.00
Wayne	1828	20.00	York North Ridge	1851	15.00
Waynesburg	1826, 1848-51	20.00	Young's Mills	1837	15.00
Waynesville	1814, 1850's	50/10.00	Youngstown	1803, 1835	50/35.00
Weathersfield	1815, 1827	25.00	Zanesfield	1835	15.00
Wellington	1833-42	20.00	Zanesville	1804	40.00
Wellsville	1827	20.00	Zoar	1829, 1842	20.00
Welshfield	1841, 1853	10.00			
Werts Grove	1846	10.00			
Wesley	1850's	10.00			
West Alexandria	1828, 1850	20.00			
West Andover	1850's	20.00			
West Bedford	1836, 1845	15.00			
Westburgh	1845	10.00			
West Carlisle	1823-31	25.00			
West Carrollton	1846	10.00			
West Charleston	1841	10.00			
West Chester	1845	10.00			
Western Star	1829-36	20.00			
Westerville	1850	10.00			
West Florence	1838, 1854	15.00			
West Jefferson	1833	15.00			
West Lafayette	1846	10.00			
West Lebanon	1850	10.00			
West Liberty	1829	20.00			
West Lodi	1853	10.00			
West Mentor	1850	10.00			
West Middleburgh	1840	10.00			
West Mill Grove	1850	10.00			
West Milton	1850	10.00			
West Pierpont	1851	10.00			
West Point	1841	10.00			
West Rushville	1842	10.00			
West Salem	ca 1850	10.00			
W. Springfield	1838	15.00			
West Union	1806, 1828-35, 1849	35/15.00			
West Unity	1844	10.00			
Westville	1837	15.00			
West Webster	1854	10.00			
West Weymouth	1849	10.00			
West Williamsfield	1851	10.00			
West Windsor	1841	10.00			
West Woodsfield	1846	10.00			
Weymouth	1826	20.00			
Wharton's	1836	15.00			
Wheat Ridge	----	----			
Whigville	1859	15.00			
White Eyes Plains	1830, 1846	50.00			
Whiteford	1837	15.00			
Wickliffe	1850's	10.00			
Wilkins	1840, 1851	20.00			

Only one example is known of many rare markings.

Please report unlisted markings to the publisher, and include a photocopy of the marking whenever possible.

Price depends on demand as much or more than on rarity. Many statehood town postmarks exist in very small numbers, yet are reasonably priced

The first day of a rate change greatly increases the value of a cover.

**OKLAHOMA
(Indian Territory)**

POPULATION

Emigrated Indians:		
	1839	1853
Cherokee	6,000	17,530
Chickasaw	---	4,787
Choctaw	15,000	16,000
Creek	3,600	25,000
Osage	---	4,098
Quapaw	300	314
Seminole	---	2,500
Senecas(Sandusky)	251	180
Senecas & Shawnee	211	271
	<u>25,362</u>	<u>70,680</u>

AS ARKANSAS TERRITORY

July 5, 1819 - May 27, 1828

All of Indian Territory (the present state of Oklahoma) was first acquired by the United States in the Louisiana Purchase of 1813. The area passed thru the jurisdiction of the District and Territory of Louisiana, and the Territory of Missouri before being attached to Arkansas Territory in 1819. With the exception of the Panhandle (attached to Texas 1819-50) the western five-sixths of present day Oklahoma was separated from Arkansas Territory by a Congressional Act ratified May 26, 1824. The remaining 40 mile strip, adjacent to the present western boundary line of Arkansas was finally separated from Arkansas Territory by the terms of a treaty with the Arkansas Cherokee concluded May 6, 1828 and proclaimed by President Adams on May 28, 1828. The aforesaid strip had, before its detachment from Arkansas Territory, been organized into two counties, Miller in the south and Crawford in the north. The first post office in what is now Oklahoma, Miller Court House, was established in 1824 near the bottom of Miller County. Before the detachment from Arkansas Territory two more post offices, Cantonment Gibson (1827) and Nicksville (1828) were established north of the Arkansas River in Crawford County.

*Cant. Gibson Ark Ter.
25 Sept. 1827*

- Cant. Gibson Ark.Ter.(E)(Sept.25,1827;Ms;Black) 750.00
- *L(March 1,1828) 450.00
- *Cant Gibson A.Ter(E)(Oct.23,1827;Ms;Black) ---
- (L) See Cherokee Nation ---



- CANT.GIBSON/A.T.(E)(April 22,1828;C-30;Red) 750.00
- (L)(May 20,1828) + See note below 750.00
- + Modern- reproductions of the cover bearing this marking exist. They are lithographed on paper with watermark reading "Weston/Hampshire Bond/100% New Rag".

*Miller C.H. Ark. Ty.
June 24th 1824*

- Miller C.H.Ark.Ty.(E)(June 24,1824;Ms;Black) ---
- (L)(Oct.15,1825) 750.00
- *Miller CH.Ark.Ty.(E)(July 22,1826;Ms;Black) 650.00
- (L) See Choctaw Nation ---
- *Miller CH(E)(Oct.28,1826;Ms;-) ---
- (L) See Choctaw Nation ---

AS INDIAN TERRITORY

(Unorganized)

May 28, 1828 - Nov. 15, 1907

The term Indian Territory, as applied to the stampless period, is a misnomer as misleading as the fact that the area remained unorganized until the date of Oklahoma statehood. Although generally looked upon as Indian country the land west of the Arkansas Territory western boundary line of May 28, 1828 was not officially defined as such until the Indian Intercourse Act of June 30, 1834. This legislation provided a token semblance of territorial organization (regulation of Indian trade, exclusion of unauthorized white settlement and extension of federal laws to disputes involving whites) to both the Indian country west of Arkansas Territory and that west of the state of Missouri. By the time a supplementary statute of June 17, 1844 firmly placed the southern Indian country under the jurisdiction of Arkansas courts the area had, for all practical purposes achieved a level of organization commensurate with that accorded the northern Indian country by the formation of Kansas and Nebraska Territory (1854). The absence of a territorial governor, secretary and common-law judges was counterbalanced by the provision, within the constitutions of the Five Civilized Tribes, for equivalent positions.

Functioning under their own civil law the Indian Nations flourished in the period 1835-61. They published newspapers, magazines and books, established ranches, plantations, towns and schools. After 1850, many business, social and political leaders of the tribes were college graduates. Between the years 1834 and 1870 seven bills were introduced in Congress to organize the southern Indian country into an official U.S. territory with a uniform civil law. These bills failed primarily because of intense tribal opposition, the removal treaties of each of the Five Civilized Tribes having been provided that these nations would be self governing and never included within any state or territory. The failed organization attempts of 1834-48 had planned to name the area "Western Territory"; and that of 1854 attempted the formation of separate Cherokee, Choctaw and Creek territories. It was not until the 1865 attempt that "Indian Territory" was used as the proposed name.

Beginning in 1889 portions of the western half of Oklahoma were opened to settlement and on May 2, 1890 the western area was organized as Oklahoma Territory. The eastern half of what is now Oklahoma continued to be governed by the tribal governments of the Five Civilized Tribes (i.e. Cherokee, Choctaw, Chickasaw, Creek and Seminole) under the popular name Indian Territory. On November 16, 1907, Oklahoma Territory and the Indian Territory were admitted to the Union as the 46th State.

EARLY INDIAN TERRITORY POST OFFICES

Cherokee Nation

Post Office	Date Established
Baptist Mission	1850
Cantonment Gibson	1827
Cherokee Agency	1840
Coody's Bluff	1860
Danielsville	1861
Eh-yoh-hee	1860
Flint	1846
Fort Gibson	1842
Grand Saline	1849
Kidron	1835
Lenark Falls	1860
Little Verdigris	1859
Marble Salt Works	1858
Mount Clarimier	1860
Nicksville	1828
Park Hill	1838
Tahlequah	1847
Webbers Falls	1856

Chickasaw Nation

Post Office	Date Established
Burney Academy	1860
Colbert	1853
Fort Arbuckle	1853
Fort Washita	1844
Pontotoc	1858
Tishomingo	1857

OKLAHOMA

Town	Postmark	Dates Seen	Size	Color	Value
Choctaw Nation					
Post Office		Date Established			
Armstrong Academy		1850			
Boggy Depot		1849			
Choctaw Agency		1833			
Doakesville		1847			
Eagle Town		1834			
Fort Coffee		1835			
Fort Towson		1832			
Gaines Creek		1850			
Harris' Mill		1859			
Hochubbee		1858			
Luk-fah-ta		1853			
Mayhew		1845			
Miller Court House		1824			
Mineral Hill		1852			
Scullyville		1860			
Spencer Academy		1844			
Toboxky		1857			
Wheelock		1845			

Creek Nation

Post Office	Date Established
Creek Agency	1843
Micco	1853

Seminole Nation

Post Office	Date Established
We-wo-ka	1867

For the first fifty years of its existence "Indian Territory" post offices functioned under U.S.P.O Dept. administrative attachment to Arkansas (territory & state). This resulted in the designation "Ark" appearing in many Indian Nation postmarks as late as 1880. The first edition of the "U.S. Official Register" to list Indian Nation post offices together under the heading "Indian Territory" was that of 1881. All previous editions listed such offices under Arkansas (territory & state) with the appropriate Indian Nation name appearing in the county column.

Postal historians desiring additional information concerning the Indian Territory are referred to the following publications:

"First Hundred Years of U.S. Territorial Postmarks, 1778 to 1887", by Carroll Chase and Richard Cabeen, 1979.

"Oklahoma: A History of Five Centuries", by Arrell Gibson, 1981.

"The Office of Indian Affairs, 1824-80: Historical Sketches" by Edward Hill, 1974.

"First Post Offices Within the Boundaries of Oklahoma", "Chronicles of Oklahoma", by George Shirk, 1948.

"Indian Territory Mail", by Gaspare Signorelli & Tom Caldwell, 1966.

The following listing of known "Indian Territory" markings places them in alphabetical order under each of the Indian Nations in which the post office was located.

An * to the left of a listing indicates institutional ownership. Such listings remain unpriced except in those cases where similarly dated, privately owned examples are known to exist.

CHEROKEE NATION

Bap Mission (Jan. 7, 1859; MS; Free W.A. Musgrove P.M. [ms]; Black)	450.00
Baptist Mission C.N. (Feb. 12, 1853; Ms; Black)	500.00
Baptist Mission (June 11, --; MS; Free W.A. Musgrove, P.M. [ms]; Black)	350.00
BAPTIST MISSION/C.N. (Jan. 4, --; C-31.5; Free [ms], Wm. Musgrove, Baptist Mission C.N. [hdstp two SL, black]; P.M. [ms]; Black)	750.00
Same (Dec. 29, --; C-31.5; W A Musgrove P.M. [ms]; Black)	650.00
Cant. Gibson A.Ter. (Nov. 5, 1828; Ms; Free; Black)	450.00
*Cant. Gibson A.T. (E) (Dec. 30, 1828; Ms; Black)	---

Town	Postmark	Dates Seen	Size	Color	Value
		*Same (March 24, 1829; Free Jno Nicks PM [ms])			---
		* (L) (June 29, 1829)			---
		*Cant. Gibson (E) (Dec. 2, 1828; Ms; 25; Black)			400.00

*Cant. Gibson
14 Feb. 1831*

* (L) (April 25, 1833)	400.00
------------------------	--------

*C Gibson
June 23 1833*

*C Gibson (June 23, 1833; Ms; Black)	---
--------------------------------------	-----



CANTONMENT GIBSON/Ar ("l" large) (June 4, 1840; C-30.5; 25 [ms]; Red)	650.00
(E) (Oct. 15, 1840; Free [ms]; Blue)	575.00
(L) (April 23, 1841; FREE; Blue)	575.00
(E) (Oct. 7, 1841; PAID, FREE, Paid 25 [ms]; Free, O.P.S. [ms]; Black)	575.00
(L) (Jan. 19, 1843)	575.00

P.O. Dept. records indicate that Cantonment Gibson P.O. changed its name to Fort Gibson Sept. 14, 1842.

Carmel C.N. 1829 (Cherokee Nation East) See Georgia ---
Cherokee Agency 1826-27 (Cherokee Nation East) See Tennessee ---

*Cherokee Cher. Na (Jan. 27, 1843; Ms; 18-3/4 [ms]; Black) ---



CHEROKEE CHER. NATION. (E) (Sept. 15, 1843; C-29, NOR, YMDD, Black)	1500.00
(L) (Feb. 17, 1844)	1500.00

This post office is not listed in Shirk's "First Post Offices within the Boundaries of Oklahoma". After the eastern boundary line of the Cherokee Nation was accurately located, the town of Cherokee was found to be a few miles east of the line and actually in Arkansas. However, the markings of this 1842-44 post office are listed here because they are among the earliest in the area to employ the "Nation" designation.

Connossauga C.N. 1835 (Cherokee Nation East) See Tennessee ---	
Dwight, Cherokee Nation, Arks Tery. (1823) Cherokee Nation West, first location, See Ark. Terr ---	
Flint, C.N. (E) (Aug. 4, 1845; Ms; Black)	650.00
(L) (March 8, 1858)	650.00

*Fort Gibson
June 24th 1847*

*Fort (or) Ft. Gibson (E) (Aug. 27, 1832; Ms; Black)	450.00
(L) (Aug. 19, 1849)	250.00
*Fort Gibson AT (Dec. 17, 1834; Ms; On Public Service [ms]; Black)	---
*Fort Gibson Ark. (E) (Oct. 17, 1839; Ms; On Public Service, Free, 10 [all ms]; Black)	350.00
(L) (Oct. 19, 1850)	175.00

OKLAHOMA

Town	Postmark	Dates Seen	Size	Color	Value
Fort(or)Ft. Gibson	C.N.(E)	(Aug.5, 1844;Ms, Paid[ms]; Black)			325.00
		(L)(Nov.15, 1849)			175.00



*FORT GIBSON/Ark.(E)	(March 13, 1843; C-30.5; PAID, FREE. O.P. Service[ms], 10[ms]; Black)	275.00
	(L)(Dec. 17, 1849)	275.00
	Same(Oct. 8, --; C-30.5; Red)	300.00
FORT GIBSON/ARK.	(March 10, 1855; C-32.5; PAID 3; Black)	225.00
Grand Saline C.N.(E)	(June 18, 1852; Ms; Paid 5[ms]; Black)	225.00
	(L)(Feb. 23, 1861)	225.00
Hightower PO CN, 1828-29	(Cherokee Nation East)	---
	See Georgia	---

Kidron Ark. Jan

Kidron Ark. or Ar. Ter(E)	(Jan. 9, 1835; Ms; On Service[ms]; Black)	550.00
	(L)(Dec. 5, 1836)	500.00
*Kidron Ark(E)	(Dec. 5, 1838; Ms; Black)	---
	(L)(May 9, 1839; Ms; 25[ms]; Black))	350.00
Kidron Cher Nat(E)	(Jan. 5, 1844; Ms; 25[ms]; Black)	400.00
	(L)(Jan. 12, 1844; free J. Hitchcock PM[ms])	425.00
*Kidron Cher. N. (or) C.N. (E)	(Feb. 27, 1847; Ms; Black)	350.00
	(L)(Feb. 25, 1861)	250.00
	(Free J. Hitchcock, P. Master at Kidron, Cher. Nat. [ms, used from. Monson, Me. Aug 25, 1847; Black)	350.00

*New Echota Ga
Oct. 15th*

New Echota, C.N.	(Oct. 15, 1828; Ms; Black)	1400.00
Park Hills Arks.	(June 1, 1843; Ms; Blue)	1650.00
*Park Hill C.N.(E)	(April 6, 1843; Ms; Paid 10, 25[ms]; Black)	550.00
	(L)(May 8, 1847)	500.00
Park Hill Cher Nation	(April 21, 1842; Ms; L. De Lano P.M.[ms]; Black)	500.00

*Park Hill Cher. nation
May 17*

Same	(May 19, --; Ms; Black)	500.00
Rossville C.N. (or) Cher. Nation (or) Cherokee Nation,	1817-28 (Cherokee Nation East) See Georgia	---
Spring Place Ch.N. or C.N., 1820-27	(Cherokee Nation East) See Georgia	---
Talhequah C.N.	(Sept. 25, 1847; Ms; 10[ms]; Black)	375.00



TAHLEQUAH/CN(E)	(Feb. 12, 1850; DC-32.5; Paid, Paid 5, Free, G.M. Murrill, P.M.[all ms]; Black)	650.00
	(L)(Nov. 27, 1850)	650.00
TAHLEQUAH/ARK(E)	(Apr. 15, 1851; C-28; 5; PAID; Red)	525.00
	(L)(Dec. 12, 1851)	525.00
Talking Rock Cherokee Nation, 1832	(Cherokee Nation East) See Georgia	---
Valley Towns C.N. (1822-34)	(Cherokee Nation East, See Tennessee)	---

Town	Postmark	Dates Seen	Size	Color	Value
------	----------	------------	------	-------	-------

CHICKASAW NATION

Chickasaw Nation Dec 16th 1807

Chickasaw Agency (or) Nation (or) Terr. (or) Trad'g,	1803-1819, 1826 (Chickasaw Nation East)	---
	See Mississippi Territory & State	---
Chickasaw Agency, 1835	(Chickasaw Nation East)	---
	See Alabama	---

*Fort Washita Ark
Aug 28 1846*

Fort Washita, C.N.(E)	(July 23, 1844; Ms; 5, 10, Free John Burke, P.M., Official Business[all ms]; Black)	600.00
	(L)(Aug. 4, 1857)	500.00
Fort Washita	(Nov. 17, 1851; Ms; 5; Black)	500.00
	(L)(Aug. 2, 1852) datelined Camp Belnap	500.00



FORT WASHITA/ARK. (E)	(May 8, 1851; C-30; Black)	650.00
	(L)(May 9, 1853)	600.00

CHOCTAW NATION

Armstrong Academy Choc Na	(March 7, 1851; Ms; 5[ms]; Black)	500.00
Choctaw Agency, 1808-June 1833	(Choctaw Nation East) See Mississippi Territory & State	---
*Choctaw Agency(E)	(Jan. 28, 1834; Ms; 10, Free[ms]; Black)	500.00
	*(Sept. 18, 1834; Free F. W. Armstrong P.M.[ms])	---
	*(Dec. 16, 1836; Free Geo. W. Clark PM[ms])	---
	*(Aug. 7, 1841; Free T. Irwin P.M.[ms])	---
	(L)(Dec. 11, 1853; Ms; 5[ms]; Black)	200.00
Same Ark	(July 9, 1854; Ms; 5[ms]; Black)	300.00
Choct Agency	(Feb. 26, 1844; Ms; Black)	375.00
Cho Agency	(Feb. 9, 1846; Ms; 10; Black)	275.00
Cho Agency West	(July 26, 1847; Ms; 10[ms]; Black)	500.00

Warning: During the period of July 1833 to the end of the stampless period, the Choctaw Agency post office in Mississippi used markings similar to the above listings. In the absence of "Miss", "Arks" or "West" designations, correct identification of place of use can only be made thru careful study of the contents.

Choctaw Agency West(E)	(March 11, 1836; Ms; 25, Free Geo. W. Clark PM[ms]; Black)	650.00
------------------------	--	--------

*Choctaw Agency Wash
Feb 26. 1843*

(L)	(Feb. 26, 1843)	550.00
-----	-----------------	--------

*Choctaw Agency Wash
of Washita July 22/45*

*Choctaw Agency West of Arks	(July 22, 1845; Ms; 10[ms]; Black)	---
------------------------------	------------------------------------	-----

*Choctaw Agency
Washita May 5/47.*

*Choctaw Agency Arks(E)	(May 5, 1847; Ms; 5[ms]; Black)	375.00
	(L)(Aug. 9, 1847)	375.00
Choctaw Agency C.N.	(Nov. 14, 1858; Ms; Black)	350.00

OKLAHOMA

Town Postmark Dates Seen Size Color Value



DOAKES VILLE/Ark.(E)(Sep.4,1848;C-33;Paid 10, Paid 20[ms];Black)	475.00
(L)(Aug.17,1852;PAID;Black)	375.00
Doakesville C.N.(E)(Feb.14,1848;Ms;10[ms];Black)	350.00
(L)(Dec.8,1854;Ms;Free Kingsbury P.M.[ms];Black)	250.00
Doakesville(April 10,1851;Ms;Black)	200.00
First established Sept.7, 1832 as Fort Towson, name changed to Doakesville, Nov. 11, 1847.	
Eagle Town A.T.(E)(June 24,1834;Ms;25;Black)	500.00
(L)(May 13,1835)	500.00
Eagletown Ark(E)(July 13,1841;Ms;A.Robunson P.M. [ms frank];Black)	400.00
(L)(March 27,1855)	300.00

*Eagle Town
West of Arks
July 29th*

Eagle Town West of Arks(Feb.29,1835;Ms;Black)	800.00
---	--------

*Fort Coffee
goes*

*Fort Coffee(E)(Oct.9,1835;Ms;Black)	575.00
(L)(Sept.4,1838;On Public Service,10[ms];Black)	500.00

*Fort Towson
Oct 25*

*Fort Towson(E)(Feb.26,1833;Ms;Free[ms];Black)	550.00
(L)(Aug.8,1845)	200.00
Ft. Towson(June 18,1838;Ms;Black)	275.00
Fort Towson Arks(Sept.15,1845;Ms;Black)	225.00



FORT TOWSON/Ark.(E)(March 13,1838;C-31;25[ms]; Black)	525.00
(L)(Aug.9,1847)	350.00
(March 12,1846;O.P.S.,10[ms];Red)	450.00
See note under Doakesville, this section.	
Luk fah tah,C.N.(E)(March 14,1856;Ms;Free P.M.;Black)	525.00
(L)(Feb.10,1860;Ms;Free E.G.Corder P.M.[ms];Black)	450.00
Miller CH. Ark. Ty.(Ms;Black)(E) See Arkansas Territory	---
*L)(Dec.19,1828)	---
Miller CH(Ms;--)(E) See Arkansas Territory	---
*L)(July 4,1828)	---
*Miller CH AT(E)(June 6,1828;Ms;Black)	---
*L)(April 10,1836)	---
Miller CH Ark(Nov.29,1837;Ms;Black)	450.00
Spencer Academy(E)(Jan.3,1846;Ms;Black)	525.00
(L)(May 28,1847)	500.00
Wheelock C.N.(or)Ch.Na.(E)(Mar.4,1846;Ms;10;Paid [ms];Black)	500.00
(L)(Sept.19,1849;Ms;5[ms];Black)	400.00
Wheelock Choctaw Nation(E)(April 8,1846;Ms;10[ms]; Black)	500.00

Town Postmark Dates Seen Size Color Value

*Wheelock Choctaw Nation
May 25*

*L)(May 25,1846;Ms;Free[ms];Black)	---
------------------------------------	-----

WHEELOCX. CH. NA.

WHEELOCK CH.NA.(Nov.24,--;SL-42x2;Black)	750.00
--	--------

CREEK NATION

Creek Agency,1815-spring 1827(Creek Nation East) See Georgia	---
Same,fall 1827-1833(Creek Nation East)	---
See Alabama	---
CREEK AGENCY(1829-31;C-38;Black)(Creek Nation East)	---
See Alabama	---

*Creek Agency Ark.
16th April 1843*

*Creek Agency Arks(E)(Nov.16,1843;Ms;12-1/2[ms];Black)	---
*L)(June 10,1844)	---

*Creek-Agency
April 21/49*

*Creek Agency(E)(Jan.9,1845;Ms;Black)	250.00
(L)(Jan.31,1851)	250.00

SEMINOLE NATION

Seminole(or)Sem.Agency,1828-35(Seminole Nation East) See Florida Territory	---
**Seminole S(ub)Agency"(March 6,1843;Ms;Black) Senders notation above rate marking on cover bearing ms Ft.Gibson postmark	---

In 1837 the Seminole who emigrated to the Indian country west of Arkansas were attached to the Creek Agency. In 1842 a subagency for the western Seminole was established on the Deep Fork of the Canadian River. In 1845 the subagency was moved to the Little River, and in 1855 it was made a full agency.

Read the contents of your covers. Historical contents may be of greater value than the postal markings.

A letter written by a famous person will greatly enhance the value of an otherwise ordinary cover.

For Territorial and Statehood dates see the Introduction to this catalog.

OREGON

OREGON

JOINT U.S. - BRITISH OCCUPANCY

1818 - 1846

John Jacob Astor, an American fur trader, began the white settlement of Oregon by establishing a fur trading post at Astoria in 1811. In 1813, during the War of 1812, the North West Co., a British fur company, gained possession of Astoria. Following the war, Britain and the U.S. could not agree on a boundary line, so in 1818 the two countries signed a treaty that permitted citizens of both countries to trade and settle in the region. In 1821 the North West Co. merged with the Hudson's Bay Co., another British fur trading firm. John McLoughlin directed the activities of the Hudson's Bay Co. and ruled the region for about 20 years. McLoughlin, who played a leading part in settling the region, later became a U.S. citizen.

Methodist missionaries in 1834 established the first permanent American settlement in the Willamette Valley. The first large overland migration into Oregon came in 1843. That year, about 900 people traveled the Oregon Trail and settled in the Willamette Valley. Hundreds of American settlers arrived each year from then on. The increasing number of settlers put pressure on the U.S. government to settle the boundary dispute with Great Britain. A treaty fixing the 40th parallel as the chief dividing line between U.S. and British territory was signed in June 1846.

Because there were no established U.S. east - west mail routes across the Rocky Mountains during the period of joint occupancy both outgoing and incoming mail to the "Oregon Country" was carried by one of three methods: overland by the occasional party going to or from Missouri; by ship around Cape Horn; via the Hudson's Bay Co. trans-Canada express.

"Oregon Territory, Waskopum Mission Jan. 21, 1842" dateline on letter from missionary Henry Bridgeman Brewer to Conn. Contents includes "I have the opportunity of sending this direct to the States". Manuscript "Pr H.B.Co. Express" crossed out, hand carried to Missouri where it received a Dec. 7, 1842 manuscript postmark of "Westport Mo"

In another letter of Henry Bridgeman Brewer of 1842 he states, "You can send letters or packages to the S. Islands (Sandwich, i.e. Hawaii) almost every month of the year. I think vessels come from the Islands here very frequently".

"Oregon Territory, Waskopum Mission May 28, 1842" dateline on letter of missionary Henry Bridgeman Brewer addressed to Conn. Letter was hand carried via the Sandwich Islands, around Cape Horn to Boston where it was placed into the U.S. mails on May 11, 1843

In Jan. 1842 Henry Bridgeman Brewer directed his inlaws in Conn. to "Please write every year by way of Canada. Send letters to Lachine, L.C. by the first of March (post paid) to the care of the agent of the H.B. Company (Hudson's Bay) and in Oct. following we shall receive them. The express passes hereabouts (The Dalles) the 20th of Oct."

Letter from Mass. with April 8, 1841 WILBRAHAM/ Mass. cds, addressed to Brewer at Dalles Station on the Columbia River. It was routed thru the regular postal channels to Lachine Canada where it received an April 13, 1844 LACHINE/ L.C. postmark. From there it travelled west via the express boats following the rivers and lakes to Fort Edmonton. There it was transferred to pack horses for the trip across the Rocky Mountains to the Columbia River and thence by express boats to its destination at Wascopum Mission. Upon its arrival Brewer wrote on the reverse that the letter was received "By express Boats Oct. 29, 1844"

AS UNORGANIZED TERRITORY

POPULATION

1850 -- 12,000 1860 -- 52,000

Astoria Paid 50 cts(1846;Ms;Black;) Provisional government marking applied in the spring of 1846 to letter datelined Astoria, Sept. 16.1845 3000.00

Town Postmark Dates Seen Size Color Value

*Astoria
on*

Astoria On(Sept.1847;Ms;Black) Forwarding postmark plus ms blue "50" & ms black "Postage 50 cts" provisional government rate marking probably applied at Independence, Mo. on letter mailed from Lawrenceville, Pa. Aug.17,1846 4000.00
*Car(e) of chief comdr. of U.S. forces in California (March 1848;Ms;FREE;Black) On letter from J.M. Shively to U.S. Sec. of War, datelined "Brig Henry in the Columbia, bound for California, March 18, 1848

TERRITORIAL PERIOD

Aug. 14, 1848 - Feb. 13, 1859

Territory of Oregon created by Act of Congress, Aug. 14, 1848. State created Feb. 14, 1859. (Territory of Washington was formed from a portion of Territory of Oregon by Act of Congress, March 2, 1853) Astoria was created in 1810, by John Jacob Astor. The Territorial government went into operation March 3, 1849. The Provisional government established a general post office department in Dec. 1845, appointing W.G.T. Vault as Postmaster General.

Postage on single letters (one sheet) for not over 20 miles was 15 cents; 30 to 50 miles, 25 cents; 200 miles, 50 cents; Newspapers. 4 cents each. (See Stamp and Cover Collectors Review, April, 1937.)

1851 Post Offices (Per P.O. Guide, 1851): BENTON COUNTY-Fork of St. Mary's River, Marysville, Pleasant Hill, Scottsburg, Skinners, Yoncalla; CLACKAMAS COUNTY- Dalles, Fort Laramie, Milwaukie, Molalla, Oregon City, Slough; CLARKS COUNTY- Columbia City, Sauvies Island; CLATSOP COUNTY- Astoria, Lexington; LINN COUNTY- Calapooya (Kalapooya) New Albany, Santyam, Santyam Forks, Willamette Forks; LEWIS COUNTY- Monticello, Oak Point, Olympia, Pacific City; MARION COUNTY- Bute Creek, Buteville, Champaag, Salem, Syracuse; POLK COUNTY- Cincinnati, Lackemute, Lecannon, Rome, Nesmiths; WASHINGTON COUNTY- Eminence, Gardiners City, Harris Ferry, Hillsborough, Linn City, Mystic City, Portland, St. Helen, Tualitin, Tuality Plains, Umpqua, Elkton, Winchester; YAMHILL COUNTY- Chehalem, La Fayette, North Yam Hill, Williamette, Yam Hill Falls.

Albany O.T.(E)(April 30,1852;Ms;Black) 1000.00
(L)(Nov.16,1855) 850.00
ALBANY/OREGON(Aug.23,1854;C-33;10;Black) 1200.00
ALBANY/OGN(June 26,c.1855-58;C-31;PAID,6;Black) 750.00
Ashland Mills O.T. (Sept.1858;Ms;Black) 1000.00
Astoria(April 25,1849;Ms;40[ms];Black) 1000.00

Astoria Sept 20

Same(Sept.20,--;Ms;Black) 1000.00
Astoria O.T.(Sept.1,1849;Ms;Red) 1000.00



ASTORIA/Orgn.(E)(Feb.23,1851;C-33;PAID/6[C], PAID/3[C];Black) 1200.00
(L)(April 26,1852) 1000.00
ASTORIA/OGN. (Jan.29,1854;C-33;PAID/6[C],5[C]; Black) 1200.00
Butteville O.T.(E)(April 14,1853;Ms;Black) 1000.00
(L)(May 19,1853;Ms;Black) 850.00
Calapooya O.T. (Jan. 1,1853;Ms;Black) 1000.00
(See also Kalapooya)
Canyonville O.T. (Aug.6,1853;Ms;Black) 1000.00
Canyonvill OT(March 12,1855;Ms;Paid 3[ms];Black) 1000.00
Cascades O.T. (May 24,1853;Ms;Black) 1000.00
(1)CATHLAMET/O.T.(E)(Feb.1,1853;arc 27x17;PAID; Black) 1500.00

OREGON

Town Postmark Dates Seen Size Color Value



(L)(Feb.17,1853) 1400.00
 *Champoeg Oregon(Sept.2,1852;Ms;Black)
 Champoeg O.T.(E)(Feb.23,1853;Ms;Black) 1000.00
 (L)(Aug.18,1853) 950.00
 Cincinnati O.T.(July 15,1855;Ms;Black) 1200.00
 (1)Columbia City O.T.(E)(April 19,1851;Ms;Paid 40[ms];
 Black) 1000.00
 (L)(June 23,1852) 850.00



PAID
30

(1)COLUMBIA CITY/O.T.(--C-32;PAID/3[arc];Black) 1000.00
 Same(Feb.26,--;C-32;Paid 6c[ms];Black) 1000.00
 Corvallis O.T.(Aug.29,1855;Ms;PM free frank;Black) 850.00
 CORVALLIS/OREGON("S"reversed)(Feb.1,1855;C-31;
 PAID/3[C];Black) 1000.00
 Same(Jan.15,--;Red) 1000.00
 Cowlitz P.O.(Oct.22,1851;Ms;Black) 1200.00
 Dallas O.T.(E)(Aug.9,1851;Ms;Black) 1000.00
 (L)(April 19,1854) 850.00
 Dalles O.T.(E)(Aug.23,1853;Ms;Black) 1000.00
 (L)(Sept.26,1853) 950.00

Dayton O.T.

*Dayton OT(Oct.6,1853;Ms;Free[ms];Black)
 Deer Creek O.Ty.(Oct.23,1854;Ms;Black) 1200.00
 DEER CREEK/OREGON(May 8,1856;DC-32;Black) 1200.00
 Eminence O.T.(E)(Oct.10,1851;Ms;Black) 1000.00
 (L)(Dec.5,1851) 950.00
 Empire City,Ogn.(June 28,1858;Ms;Black) 1000.00
 Etna O.T.(--;Ms;Black) 1200.00
 Eugene City(E)(Feb.16,1854;Ms;Black) 1000.00
 (L)(May 5,1854) 950.00



EUGENE CITY/O.T.(E)(Oct.24,1854;C-30;FREE;
 Grey-blue) 1000.00
 (L)(June 23,1855;PAID,10;Blue) 850.00
 Fairfield O.T.(--;Ms;Black) 1000.00



(2)Ft KEARNY O.R.(June 5,1852;ornate oval design,
 eagle at top,stars below,47x31;Blue) 4000.00
 (2)Ft.(or Fort)Laramie(E)(Nov.15,1851;Ms;J.S.Tutt P.M.
 Free[ms];Black) 850.00

*Fort Laramie
Jan 30*

*L)(May 15,1853) 600.00

Town Postmark Dates Seen Size Color Value



(2)FT.LARAMIE/O.R.(E)(July 1,1851;C-31;PAID/3[C],
 colorless 5[C];Black) 1500.00
 (L)(July 5,1852) 1200.00
 (2)FT.LARAMIE/O.R.5(June 15[probably 1853];C-31;
 Black) 1200.00
 (2)FORT LARAMIE(1853;C-31;5[C];Black,Blue) 1200.00
 Gardiner O.T.(March 26,1852;Ms;Magenta) 1200.00
 HILLSBOROUGH/WASH.CO./OREGON(E)(Aug.9,1850;
 C-39;PAID 3;Red) 1500.00
 (L)(April 10,1852) 1200.00
 Hillsboro O.T.(Nov.26,1852;Ms;5[ms];Black) 1000.00
 Hood River P.O.(--;Ms;Paid 3 cts[ms];Black) 1000.00
 Independence O.T.(E)(May 11,1853;Ms;Black) 1000.00
 (L)(May 15,1854) 950.00
 Jacksonville O.T.(E)(Jan.21,1854;Ms;Black) 1000.00
 (L)(Feb.1,1854;Ms;5[ms];Black) 950.00



JACKSONVILLE/OGN.(March 19,1853;C-33;PAID,3,10;
 Black) 1200.00

*Jennyopolis O.T.
July 27/52*

Jennyopolis, O.T.(E)(July 27,1852;Ms;Black) 1000.00
 (L)(March 28,1854) 950.00
 Kalapooya O.T.(--1853;Ms;Free H.H.Spaulding P.M.[ms];
 Black) See also Calapooya 1000.00
 Kerby O.T.(--;Ms;Black) 1000.00
 La Fayette O.T.(E)(June 12,1851;Ms;Black) 1000.00
 (L)(Aug.2,1854;Ms;Black) 850.00
 LA FAYETTE O.T.(--;SL-33x--;Black) 1500.00
 Lebanon O.T.(Sept.27,1854;Ms;10[ms];Black) 1000.00
 Lexington O.T.(--1852;Ms;Black) 1000.00

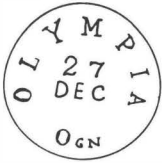



Lin City O.T.

Lin City O.T.(March 16,1851;Ms;Black) 1200.00
 Locust Grove,Ogn.(--1859;Ms;Black) 1000.00



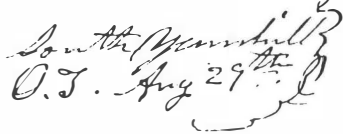

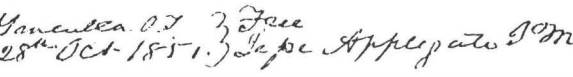
*Luckiemiute O.T.
Jan 28 1851*

Luckiemiute O.T.(Jan.28,1851;Ms;40[ms];Black) 1200.00
 Marysville O.T.(E)(Feb.12,1851;Ms;Black) 1000.00
 (L)(June 19,1853) 850.00
 MARYSVILLE/OREGON(E)(July 20,1853;C-31;5[C];
 Black) 1200.00
 (L)(March 15,1854) 1000.00
 MC MINVILLE/OR(1850's;C-26;"Paid 3 cts"[ms];Black) 1200.00
 Milwaukee O.T.(E)(--1852;Ms;Black) 1000.00
 (L)(March 24,1855) 850.00
 Molalla Ore(Dec.17,1850;Ms;Black) 1200.00
 Needy O.T.(Dec.12,--;Ms;FREE[ms];Black) 1200.00
 Nesmiths Mills O.T.(E)(Aug.25,1850;Ms;Black) 1000.00
 (L)(June 14,1852) 850.00
 NO CANYONVILLE/OR(--1857;C-25;PAID;Black) 1000.00
 Oakland O.T.(--1854;Ms;Paid 3 cts[ms];Black) 1000.00
 OAKLAND/OR.(--1857;C-33;PAID;Blue) 1000.00
 Ocoila O.T.(Oct.23,1854;Ms;5[ms];Black) 1000.00

OREGON

Town	Postmark	Dates Seen	Size	Color	Value
(1) Olympia O.T. (or) Oregon (E)	(Sept. 19, 1851; Ms; YD[ms]; Black)				1000.00
	(L) (Jan. 19, 1852)				850.00
 					
(1) OLYMPIA/OGN (E)	(Feb. 28, 1852; C-32; PAID/3[arc]; PAID, 5, PAID 6; Black)				750.00
	(L) (after March 1, 1853) See Washington Territory				---
Oregon City O.T. (E)	(June 29, 1849; Ms; 40[ms]; Black)				1500.00
	(L) (Oct. 20, 1849; 80[ms])				1400.00
OREGON CITY/ORGN. (E)	(Oct. 29, 1849; C-33; PAID, 40[ms]; Gray-green)				1000.00
	(L) (Sept. 7, 1851)				850.00
	(E) (Aug. 24, 1852; PAID, 10, PAID/10[arc]; PAID/6[arc], 5, FREE, 5 bar grid; Black)				850.00
	(L) (May 28, 1855)				650.00
	Same (July 7, 1858; C-33; PAID, 29[ms]; Red)				650.00
Othello O.T. (March 8, 1856; Ms; Black)					1200.00
Pacific City O.T. (Jan. 3, 1852; Ms; Black)					1200.00
Parkersville O.T. (-; Ms; Paid 3[ms]; Black)					1000.00
Pleasant Hill O.T. (-; 1857; Ms; Black)					1000.00
Plum Valley (-; 1858; Ms; Paid 3[ms]; Black)					1000.00
Portland O.T. (E)	(Sept. 21, 1850; Ms; 40[ms]; Black)				1500.00
					
PORTLAND/O.T. (E)	(July 8, 1852; C-33; 5, 10, 20, PAID, PAID/3[arc]; PAID/6[C]; Black)				850.00
	(L) (Dec. 16, 1854; C-33; PAID, PAID/6[C]; Black)				650.00
	(E) (Sept. 7, 1853; Red)				650.00
	(L) (Feb. 13, 1854)				650.00
PORTLAND O.T. (-; SL-37.5x--; PAID 3; Black)					1200.00
Port Orford O.T. (E)	(April 6, 1855; Ms; Black)				1000.00
	(L) (Sept. 8, 1855; Paid 10[ms])				950.00
PORT ORFORD/O.T. (Feb. 14, 1856; C-37; PAID, 10; Black)					1200.00
Ranier OT (Jan. 28, 1859; Ms; Paid 3[ms]; Black)					1000.00
Rickreal Og (Dec. 22 --; Ms; Free N. Ford, PM[ms]; Black)					1000.00
ROSEBURG/O.T. (-; 1858; C-32; PAID, FREE; Black)					1000.00
Round Prairie O.T. (March 1, 1859; Ms; Black)					1000.00
St. Helen Ogn (Oct. 10, 1853; Ms; Black)					1000.00
					
SAINT HELEN/OREGON (E)	(July 10, 1854; C-32; PAID, 10[C], 5[C]; Black)				1000.00
	(L) (Feb. 13, 1855; C-32; PAID, 6[ms]; Black)				950.00
Salem O.T. (E)	(June 24, 1850; Ms; Black)				1000.00
	(L) (-; 1852)				950.00
SALEM ORGN (Nov. 13, 1852; C-23.5; PAID[ms. violet]; Black)					1000.00
Salem (Dec. 29, 1852; Ms; Black)					950.00

*Portland Or. Paid
Sep-23 1851*

Town	Postmark	Dates Seen	Size	Color	Value
SALEM OGN/5 ("GN" high, periods below)	(Aug. 18, 1853; C-32; 10; Black)				850.00
	(L) (May 1, 1855; PAID/3; Black)				750.00
SALEM/OGN (E)	(July 8, 1854; C-32; PAID, 5, 10; Black)				850.00
	(L) (Nov. 9, 1858)				750.00
Salt Creek O.T. (Feb. 5, 1857; Ms; Black)					1000.00
					
					
SATEAM CITY/O.T. (July 18, 1853; DLC-30; 5[C]; Black)					1200.00
Santeam City O.T. (Dec. 18, 1854; Ms; Black)					1000.00
Scottsburg O.T. (E)	(May 9, 1851; Ms; Black)				1000.00
	(L) (June 13, 1854)				750.00
SCOTTSBURG/O.T. (-; 1852; C-32; PAID, FREE; Black)					1200.00
SCOTTSBURG/O.T. (May 6, 1853; C-29; Free E.R. Fiske PM; Black)					1000.00
	Same (Aug. 22, 1854; Free E.R. Fiske PM; Blue)				950.00
	Same (Feb. 24, --; Red)				950.00
Siuslaw O.T. (April 19, 1853; Ms; Black)					1000.00
Soap Creek O.T. (-; Ms; Black)					1000.00
					
South Yamhill O.T. (Aug. 29, 1853; Ms; Black)					1200.00
Spring Valley O.T. (E)	(Feb. 26, 1853; Ms; Black)				1000.00
	(L) (Jan. 12, 1854)				850.00
Syracuse O.T. (Dec. 31, 1851; Ms; Paid 6[ms]; Black)					1000.00
Tualatin P. O. O.T. (Feb. 7, 1852; Ms; Black)					1000.00
Umpqua City O.T. (April 28, 1852; Ms; Black)					1000.00
Union Point O.T. (-; 1857; Ms; Black)					1000.00
					
(1) Vancouver, Or. (Sept. 21, 1850; Ms; Paid 40[ms]; Black)					2000.00
Wapatoe O.T. (March 4, 1854; Ms; Paid 3[ms]; Black)					1000.00
Wascopum O.T. (March 13, 1854; Ms; 5[ms]; Black)					1000.00
Washington Butte O.T. (Jan. 7, 1854; Ms; Black)					1000.00
Winchester O.T. (E)	(June 11, 1853; Ms; Black)				1000.00
	(L) (-; 1855)				850.00
WINCHESTER/O.T. (Nov. 17, 1857; C--; Blue)					1500.00
Wolamit Fort O.T. (Jan. 11, --; Ms; Black)					1000.00
					
Yoncalla O.T. (E)	(April 12, 1851; Ms; Free Jesse Applegate, P.M.; Black)				1000.00
	(L) (Nov. 17, 1854)				850.00
Yoncalla Umpqua (-; Ms; 40[ms]; Black)					1200.00

- (1) These offices later in Washington Territory.
- (2) Not in Oregon Territory but attached by P.O. Dept. for administrative reasons. Transferred to Nebraska Territory around 1854-55.

OREGON

Town Postmark Dates Seen Size Color Value

A number of additional Oregon territorial town markings have appeared on U.S.P.O. route slips. These are listed here and it is hoped that they will be reported on stampless covers at some future time.

Amity O.T.(1857;Ms;Black)	---
ASHLAND MILLS(1856;SL-29X--;Black)	---
Burlington O.T.(1855;Ms;Black)	---
Dayton O.T.(1856;Ms;Black)	---
Eola O.T.(1857;Ms;Black)	---
Grand Prairie(1856;Ms;Black)	---
Leland P.O.O.T.(1856;Ms;Black)	---
Long Tom O.T.(1856;Ms;Black)	---
Mr.Hood O.T.(1856;Ms;Black)	---
Myrtle Creek(1851;Ms;Black)	---
Sauvies Island O.T.(1857;Ms;Black)	---
Starr's Point O.T.(1856;Ms;Black)	---
Sublimity O.T.(1856;Ms;Black)	---
Wascopum O.T.(1855;Ms;Black)	---

NOTES

STATEHOOD PERIOD
Effective Feb. 14, 1859

HANDSTAMPED TOWN POSTMARKS

(Circle handstamps unless otherwise noted.)

AUBURN/OGN(1863;DC-30-17;Ms;Black)	250.00
CORVALLIS/O.R.(1859-60;32;PAID;Blue,Black)	200.00
EMPIRE CITY,/OR.(--;24.5;PAID[box];Black)	250.00
Forest Grove Ogn(Nov.1859;Ms;Black)	250.00
Kerby, Ogn(1859;Ms;Paid 10[ms];Black)	250.00
No.Yamhill(1863;Ms;Collect 15)	200.00
Phoenix,Oregon(1859;Ms;PAID 3[ms];Black)	200.00
PORTLAND/OR(1859-63;DC--;YD;PAID 3;Black)	250.00
ROSEBURGH/OR.(1859-60;32.5;PAID 3;FREE;Black)	200.00
SALEM,/OR(1854-65;26;FREE;Ms;Blue)	250.00
SALEM/OR.(--;DC--26;YD;FREE;Black)	250.00
Silverton Ogn(--;Ms;Black)	250.00
The Dalles,Ogn(1861-62;Ms;Black)	250.00

An * preceding a listing indicates institutional ownership. Such listings are unpriced except where similarly dated, privately owned examples are known.

For an explanation of the abbreviations used in this catalog, see the Introduction.

For information on postage rates, see the Introduction to this catalog.

Illustrations of condition of handstamped strikes are in the Introduction.

PENNSYLVANIA

One of the thirteen original colonies

Population

1790 - 434,000	1830 - 1,348,000
1800 - 602,000	1840 - 1,724,000
1810 - 810,000	1850 - 2,312,000
1820 - 1,049,000	1860 -- 2,906,000

BRITISH COLONIAL POSTMARKS

Joined the United States Dec. 12, 1787. British colonial postmarks not known after July 1775, except for the occupation of Philadelphia between Sept. 26, 1777 to June 18, 1778.



La(Lancaster)(E)(May 28,1768;Ms;Red)	2500.00
(L)(Nov.10,1773)	2000.00
(No townmark)(1772,1774;ms rates only)	---

Philadelphia - see separate section.

AMERICAN CONGRESS AND CONFEDERATION PERIOD



Chester(Oct.13,1778;Ms;Black)	2500.00
-------------------------------	---------

(Lancaster,no townmark)(July 13,1776;military or private express)	---
---	-----

Philadelphia - see separate section

STATEHOOD PERIOD

Effective Sept. 22, 1788

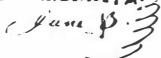
HANDSTAMPED TOWN POSTMARKS

(Circle handstamps unless otherwise noted:

SL - straightline, O - oval, box, DC - double circle, etc.)

AARONSBURG/PA.(1850's;DLC-41;PAID/3[arc];Black)	20.00
ABBOTS TOWN/PA.(1837;O-32x28;Red)	100.00
ABINGTON-CENTRE/PA.(1850's;30;5[C];Red)	15.00
ACADEMIA/PA.(1850's;28;5;PAID/3[C];Red,Blue)	15.00
Same/-PA-(1850;28;5;PAID;5;FREE;Red)	15.00
ADAMSBURG/PA.(1846;31;PAID;5[C];negative 5[C];Black)	20.00
Same(1846;29;NOR;5[C];Black)	25.00
ALBION/PA.("A"high)(1851-54;32;5[C];PAID/3[C];Blue,Black)	15.00

ALEXANDRIA PA.



ALEXANDRIA PA.(1832-34;SL-46x2.5;Black)	150.00
ALEXANDRIA/PA.("a"high)(1833-53;31.5;5;PAID;Red,Blue,Black)	15.00
ALLEGHANY/PA.(1858;31;YD;Black)	20.00
ALLEGHANY CITY PA/3 PAID(1852-55;32.5;PAID;9;Black)	30.00
ALLEGHENY/PA.("A"high)(1836-37;DC-31;Black)	20.00
Same/PA.(1838-50;31.5;PAID;5,10;FREE;Red,Black)	15.00
Same(2[drop rate])	50.00
Same(1840;Green)	25.00

Read the Introduction to this catalog.

Town Postmark Dates Seen Size Color Value




ALLEGHENY CITY/PA.(1849-55;35;5,3;PAID/3[C];PAID/3[arc];10;PAID,FREE;Red,Black)	15.00
Same(PAID,1,6,9)	50.00



ALLENTN PA.("A"high)(1805;28;Red)	75.00
ALLENTOWN/PA.("Pa" in script,"a"high)(1836-54;30;5,5[C];10,10[box];12-1/2[box];PAID/3[C];FREE;Red,Blue,Black)	20.00
Same/PA.(1862;32;YD;Black)	15.00
ALTOONA/PA.(1852-53;31;5[C];PAID/3[C];Black)	15.00
Same/PA.(1850's;29;5[C];PAID/3[C];Black)	15.00
Same(1858;33;YD;Black)	20.00
Same Pa/PAID 3(1850's;36;Black)	20.00
Andora - See County of Philadelphia Stations section.	
ANVILLE/PA.(1841;28;PAID;Blue)	50.00
ARCHBALD/PA.(1852-54;DLC-33;5[C];PAID/3[C];Black)	20.00
Same/PA.(1860;32;FREE;Black)	20.00
ARSENAL/PA.(1852-58;29;Black)	20.00
ASHLAND/PA.(1853;34;PAID[F];Black)	20.00
ASYLUM/PA.(1861;30;PAID/3[C];Black)	25.00
ATHENS/PA.("A"high)(1824;29;Red)	25.00
Same/PA.("a"high)(1839-51;30;5[C];PAID;large V;Red,Black,Blue,Brown)	15.00
Same(1846;Green)	25.00
Same/PA.("A"high)(1853-55;32;PAID/3;Black)	15.00
AVONDALE/PA.(1863;26;FREE;Black)	15.00
BAILEY CREEK/PA.(1850's;33;PAID;Red)	30.00
BAINBRIDGE/PA.("A"high,ornaments)(1840's-52;28;PAID/5[arc];PAID/3[arc];Red)	15.00
Same/PA.(1850's;25;PAID/5[oval];PAID/3[vert.oval];Black)	25.00



BAUMSTOWN/PA.("A"high)(1849-52;34;5,10;PAID[box];Blue,Black)	25.00
Same/PA.(1853;32;PAID/3[oval];Black)	25.00
BEALLSVILLE/PA.(1850-51;29;PAID[box];5[C];Red)	25.00
BEAVER/PA.("a"high)(1830-52;30;5;PAID;3;FREE;Red)	15.00
BEAVER C.H./PA.(1854-55;33;PAID;3;Red,Black)	25.00
BEAVER MEADOW/PA.(1839-57;31;5;PAID;Red,Blue,Black)	35.00
Same(1848;Green)	45.00



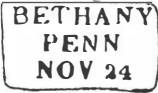
BEDFORD.P.(1815-20;DLO-25x20,outer line dotted;PAID;Red,Blue,Black)	100.00
BEDFD P.(final"D"high,ornaments)(1821-37;30;PAID;Red,Black)	20.00
BEDFORD/PA.(1838-55;30.5,10;PAID;3;Red,Black)	10.00
Same PA/PAID("A"high)(1855;33;5;PAID/3[arc];Black)	10.00
BELLEFONTE.Pa.(1808;30;Brown)	40.00

PENNSYLVANIA

Town Postmark Dates Seen Size Color Value



Same-PA. (ornament, "A" high)(1831-36; DC-26; Red, Black) 20.00
 Same/Pa. (1833-52; 30; PAID, 5, 5[C], X[large], 5[cogged C]; Red, Blue, Black) 15.00
 Same PA/5(1852-53; 32; Blue) 15.00
 Same PA/3 PAID(1853-61; 32; Blue, Black) 10.00
 BELLEMONTE/Pa. (1850's; 31; PAID/3[C]; Black) 30.00
 BELLEVERNON Pa. (1851; 36; 5; Red) 25.00
 BELLEVILLE/Pa. (1852-54; 29; PAID/3[C]; Black) 15.00
 BENDERSVILLE/Pa. (1850's; 38; PAID; Black) 25.00
 BENTLYSVILLE/Pa. (1860; 30; PAID/3[C]; Black) 25.00
 BENVENUE/PA. (1853, 31; 5[C]; Black) 15.00
 BENZINGER/Pa. (1849; DC--; PAID, 5; Red) 25.00
 Same/PA(1850-54; 28; 5; PAID/3[C]; PAID[F]; Red) 25.00
 BERKLEY'S/Pa. ("a" high)(1862; 32; Black) 20.00
 BERLIN/Pa. (1855; 34; 10; Black) 20.00
 BERNVILLE/Pa. (1850's; 31; Red) 15.00
 BERRYSBURG/PA. (1850's; 36; FREE; Black) 15.00
 BERWICK, PA. (1812-13; box 24x21.5; Black) 200.00
 Same(1830; SL-24x3, MDD; Black) 150.00
 BERWICK/Pa. (1839-50; 30; 5; FREE, PAID, PAID/3[C]; Red, Black) 15.00
 Same/Pa("a" high)(1850's; 31; PAID/3[C]; Black) 15.00



BETHANY/PENN. (1828-29; SL-23x8 in box 27x15, MDD third line; PAID; Red) 150.00
 Bethany/Penn(script)(1832-34; DLO-29x24; Red, Black) 150.00
 BETHANY/Penn("Penn" in script)(1837-38; DLO-29x25; Red) 150.00
 BETHANY/-PA. (1851; 28; Red) 15.00
 Same/Pa(1850's; 30; PAID/3[C]; Black) 15.00
 BETHLM("M" high)(1803; SL-20x3.5, MDD below; Black) 200.00
 BETHLEHEM PA. ("A" small)(1805-06; 24; Red, Black) 40.00
 BETHLEHEM P. (1812-16; 24; Red) 30.00
 BETHLEHEM/Penn(1822-25; O-30x25; Red, Brown) 100.00
 Same PENNA(1831; O-29x25; Black) 100.00
 BETHLEHEM/PA. ("a" high)(1834-48; 31; 5; PAID, FREE; Red, Black) 15.00
 Same(1845; 31; 15; Red) 50.00
 Same/Pa(1849-55; 33; FREE, PAID, 3, 5, 10, PAID/3[C]; Red, Blue) 15.00
 Same(2[drop rate]) 50.00
 Same/-PA. (1854; 28; PAID/3[C]; Red) 10.00
 BIRDSBORO/-PA. (1851; 27; 5; PAID, 5; Red) 20.00
 BIRMINGHAM/PA. (1850-52; 34; PAID, 3, 5, 10, PAID/3[oval]; Black, Blue) 15.00
 Same(Green) 25.00
 BLACK FOX/PA. (1850's; DLC-32; Black) 75.00
 BLACK HAWK/PA. (1850's; 29; PAID 3[F, C]; Red) 35.00
 BLAIN/Pa. (1853; --; PAID/3[C]; Red) 20.00



BLAIRE P. ("E" high)(1828-36; 33; Red, Brown) 20.00
 BLAIRSVILLE/Pa. (1837-50; 30; PAID, 5, 5[negative C]; Red, Black) 15.00
 Same(1849-50's; 33; 5, 10, PAID, PAID/3[C]; Red, Black) 10.00
 Same(Green) 20.00
 Blockley - See County of Philadelphia Stations section.
 BLOODY RUN/Pa. (1856, 31; PAID/3[C]; Black) 35.00
 BLOOMSBURG/Pa. (1844-55; 30; PAID, 5[C], 6[C]; Red, Black) 15.00
 Same(1851-55; PAID/3[25x26]; Red) 20.00
 BLOSSBURG/PA. ("A" high)(1841-52; DC-24; 5[C]; PAID; Red, Blue, Black) 20.00
 BLOSSBURGH/PA. (1855; 30; PAID, 3; Blue) 15.00

Town Postmark Dates Seen Size Color Value

BRADFORD/Pa. (1854; 30; Red) 20.00
 BRADY'S BEND/Pa. (1850-54; 32; PAID, 5, 10, PAID/3[C]; Red, Black) 25.00
 Same(1850-51; FREE P.O.B) 35.00
 BRICELAND X R. PA. (1832; SL-50x3.5, MDD; Black) 200.00
 Bridesburg - See County of Philadelphia Stations section.
 BRIGHTON/PA. ("A" high)(1838-45; 25; Blue, Black) 35.00
 BRISTOL/P. A. (1822; O-40x22; Black) 150.00
 Same(1822; DO-41x27; Black) 150.00
 BRISTOL/PA. ("A" high)(1829-30; 32; NOR; Black) 25.00
 Same/Pa("a" high)(1834-49; 30; PAID, 5[C], 10[C]; Red, Blue, Black) 10.00
 Same/Pa(1850-54; 34; 5; PAID, 3; Red) 10.00
 Same(1861; 32; YD; Black) 10.00
 (no town name)(1850's; 1[C]; Black) 40.00
 BROOKVILLE/Pa. (1846-57; 30; PAID, 3, 5, 5[C], 10[C]; Red, Black) 15.00
 Same(X, FREE; Green) 25.00
 BROWNSVILLE PA. (1817; SL-34x4; Red) 300.00



BROWNSVILLE/PA. (1829-31; 21; Black) 20.00

Brownsville


BROWNSVILLE PA.
 OCT
 13

Brownsville(1831-32; SL-36x5; Black) 150.00
 BROWNSVILLE PA. (1832-33; SL-42x3, MDD two lines below; Red, Black) 100.00
 BROWNSVILLE/PA. ("a" high)(1833-49; 30; 5[C], 10[C]; PAID; Red, Blue, Black) 10.00
 Same/Pa(1850-52; 34.5; 10; PAID, 3; Red, Blue) 10.00
 BUCHANAN/PA. (1850-54; 32; PAID; Blue, Black) 25.00
 BUENA VISTA/PA. (1850's; 30; Black) 20.00
 Same/Pa(1850's; 30; FREE; Black) 20.00
 BURLINGTON/PA. (1855; 31; PAID/3[C]; Black) 25.00
 BURNT CABINS/PA. (1851-52; 30; PAID, PAID/3[C]; Black) 20.00
 Bustleton - See County of Philadelphia Stations section.
 BUTLER/PA. (1840-45; 1854; 30; 5; PAID, 3; Red, Blue, Black) 10.00
 Same(1848-50's; 31; 3, 5[C], 10[C]; PAID; Black) 10.00
 CABINET/PA. (1853; 31; PAID/3[C]; Black) 50.00
 CAMPTOWN/PA. (1852-53; 29; PAID/3[C]; Red) 15.00

PAID
 37



CANADENSIS/PA. (1860's; 33; PAID; Black) 15.00
 CANAsb.P. (1799; SL-31x3; Red) 400.00



Canonfb.P(1804-06; box 25x14, MDD; Black) 400.00
 CANONSBURG/PENN. (1826-41; DC-28; Red, Black) 25.00
 Same/PENN. (1833; DC-28; Green) 35.00
 Same/Pa. (1844-49; 30; 5[C], negative 5[box or C], 10; Red, Black) 15.00
 CANNONSBURGH/PA. (1849-51; 32.5; PAID, 3, 5; Red, Blue, Black) 25.00
 Same(Green) 35.00
 CANTON/PA. (1855; 32; PAID/3[C]; Black) 20.00
 CARBONDALE/PA. ("a" high)(1833-58; 30; PAID, 5, 5[C], V, V[C], X[C]; PAID/3[arc]; FREE; Red, Black) 15.00
 Same(1852-53; PAID/3[large scroll]; Black) 40.00
 Carlifet(1800; SL-17x4, MDD below; Black) 400.00
 CARLISLE(1800-02; SL-19x6, MDD below; Black) 300.00
 Same("S" high)(1801; SL-19x6, MDD below; Black) 300.00
 Carlisle(1802; SL-17x4, MDD below; Black) 300.00

PENNSYLVANIA

Town Postmark Dates Seen Size Color Value
 CARLISLE(1802-08,1814-25;dotted C-27;Red,Black) 30.00



CARLISLE P(1809-13;dotted C-28;PAID,FREE;Red,Black) 30.00
 Same/PA. ("PA."under "CARLISLE"at top)
 (1827-30;27;Red) 20.00
 Same/PENN. (1830-32;sawtooth C-34;Black) 35.00
 Same("PENN"small)(1831;sawtooth C-34;Black) 35.00
 Same/PENa. ("a"high)(1833-50;30;PAID,FREE,5;
 Red,Blue,Black) 10.00
 Same(1844;30;PAID 12,Red) 35.00
 Same/PA. (1850-53;35;PAID,5,3/PAID;Blue,Black) 10.00
 Same PA./3 PAID("A"high)(1854-55;32;Red,Black) 10.00
 Same/PA("A"high)(1859;3/PAID[C];Black) 10.00
 Same/PA(ornaments)(1855-58;34;FREE;Black) 15.00
 CARROLLTOWN/PA(c.1862;24;Black) 15.00
 CASSVILLE/PA(1857;36;PAID;Black) 20.00
 CATAWAQUA/PA. (1853-55;28.5;PAID/3[C];Red,Black) 20.00
 CATAWISSA/PA. (1838-51;30;PAID,3,5,FREE;Red,Black) 15.00
 Same(1839;30;Green) 25.00
 CENTRE HILL/PA. (--;32;Black) 35.00



CHAMBERSBURG/PA(1820-21;DC-26;Red,Black) 25.00
 CHAMBG. PA. ("C" & "A"high)(1824-34;30;PAID,FREE;
 Red,Blue,Black) 15.00
 Same(1832;Green) 20.00
 CHAMBERSBURG/PA. ("a"high)(1834-57;30;FREE,PAID,5,10,
 PAID/3[arc];Red,Blue,Black) 10.00
 Same/PA(1859-60;33;FREE[C];Blue) 10.00
 CHATHAM/PA. (1850's;30;PAID/3[arc];Black) 15.00
 CHERRY/PA. (1851;30;PAID;Black) 65.00
 CHESTER/PA. ("a"high)(1835-49;30;5,10[large];Black) 10.00
 Same/PA(1851-54;32;PAID/3[C,red];Black) 10.00
 Same/PA. (c.1862;31;DUE/3[C];Black) Cover imprinted
 U.S. General Hospital, Chester, Pa. SOLDIERS
 LETTER 35.00
 CHESTER SPRINGS/PA(1857;30,5;FREE;Black) 30.00
 Chestnut Hill - See County of Philadelphia Stations section.
 CHRISTIANA/PA. (1860;36;Black) 15.00
 CHULASKY/PA. (1849;28;FREE,5[DC];Black) 20.00
 CLARION/PA. (1843-48;30;5,5[C];PAID,10[C];
 Magenta,Blue,Black) 15.00
 CLARK/PA. (1853-54;30;PAID/3[arc];Black) 20.00
 CLARKS FERRY/PA(1841-44;DLC-30;Black) 75.00
 CLARK'S GREEN/PA. (1855;29;PAID/3[C];Black) 25.00
 Same/PA(1855;30;PAID/3[C];Black) 20.00
 CLARKSTOWN PA. (1830;SL-36x2.5;Black) 250.00
 CLARKSVILLE PA. (1854;32;Black) 20.00
 CLEARFIELD/PA("A"high)(1847-51;31;5,10;Black) 15.00
 Same(1852-53;32;5;PAID/3[C];Black) 10.00
 COATESVILLE/PA. ("a"high)(1843-51;30,5,5,10;PAID;Black) 20.00
 Same/PA(1853;33;PAID/3[C];Red) 20.00
 COCHRANVILLE P. (1844;SL-47x3.5;Black) 150.00
 COFFEE CREEK PA(--;SL-52x3;Black) 200.00



COLUMA.PA. (both "A"s high)(1830-39;31;PAID,FREE;
 Red,Blue,Black) 15.00
 COLUMBIAPenn.(1824-26;O-31x18;Black) 150.00
 Same/PENNA. ("A"high)(1826-27;DO--;Black) 150.00
 COLUMBIAP/PA. (1839-47;30;5;PAID,5[C];Blue,Black) 20.00
 Same(1848-50;32;5;PAID;Red,Black) 10.00

Town Postmark Dates Seen Size Color Value
 Same/PA. (1852-55;31;PAID,5,3,PAID/3[C];FREE;Blue,
 Black) 10.00

COLUMBUS/PA. ("A"high)(1857;31;Black) 20.00
 CONEMAUGH/PA(1860's;26;FREE[oval];Black) 15.00
 CONNEAUTVILLE/PA. (1852-55;31;PAID,3,X[blue-green];
 Black) 15.00
 CONNELLSVILLE P(1811-18;26;Red,Black) 30.00
 Same/PA. (1849-52;33;PAID,5,10,3;Red) 15.00
 CONSHOHOCKEN/PA. (1860's;31;Black) 15.00
 CONYNGHAM/PA. (1854;30;PAID,3;Black) 20.00

COOKSTOWN, PA

COOKSTOWN,PA(1845;SL-28.5x3;Black) 300.00
 COOKSTOWN/PA. (1849-55;30;PAID;Black) 20.00
 COOPERSBURG/PA. (1848-53;27;PAID,5[oval];Red,Blue,
 Black) 25.00
 COOPERSTOWN PA(1833;SL-50x3;Black) 400.00



COOTSTOWN/PENN. (1827-28;DC-33;PAID;Black,Red) 75.00
 CORNWALL/PA(1854;28;PAID/3[C];Black) 25.00
 Coudersport,/PA. (1848;32;Black) 35.00
 COUDERSPORT/PA. (1848-49;32;Black) 15.00
 COUDERSPORT/PA(1851;29;PAID,FREE;Red) 20.00
 COVINGTON/PA. (1852;29;PAID/3[C];Blue) 20.00
 X C VILLAGE(Cross Creek Village)(1842;SL-40x3.25;
 Black) 300.00
 CROSS CREEK VILLAGE/PA(1863;36;Black) 25.00
 CROSSINGVILLE/PA(1862;36;Black) 25.00
 CURLSVILLE/PA(1860's;24;Black) 20.00
 CURWINSVILLE/PA. (1854;32;PAID/3[C];Black) 20.00
 DAMASCUS/PA. (1852-31;PAID/3[oval];Red) 25.00
 DANVILLE.P(1826;27;Black)
 Same/PA. ("a"high)(1834-51;30,5,5[C],10,10[C],10[DC],
 PAID,FREE,Red,Blue,Black) 10.00
 Same/PA. ("A"high)(1851-57;32;PAID,PAID/3[C];5;Blue) 10.00
 DARLINGTON/PA. (1850's;DLC-32;5;PAID/3[C];Black) 45.00
 DAUPHIN PA(1834;21;Black) 25.00
 Same/PA. (1839-44;22;Red,Blue,Black) 15.00
 Same/PENNA. (1840-50;DC-31;5,5[C];Blue,Black) 20.00
 Same/PA(1851;34;5;Red) 20.00
 DAYTON.PA. (both "high)(1858;29;Black) 20.00
 DEL WATER GAP/PA. (1860-62;32;FREE;Blue) 20.00
 DERRY CHURCH/PA. (1862;DC-26;FREE;Black) 25.00
 DIMOCK/PA(1850's;DLC-32;Black) 30.00
 DONALDSON/PA. (1850-58;33;PAID,3,FREE;Red) 15.00
 DONNEGAL/PA. (1851-52;28;PAID/3[C];FREE;Red) 20.00
 DOUGLASSVILLE/PA. (1851-55;30;PAID/3[C];Red,Black) 15.00

Downingtown,

DOWNINGTOWN, Pa

Downingtown. (1811-13;SL-24x3;Black) 300.00
 DOWNINGTOWN PA(1813-21;SL-44x3;Black) 200.00



DOWNING TOWN/PENN. (1827-49;DC-30;Red,Black) 20.00
 DOWNINGTOWN/PA(1853-60;32;PAID/3[C];Blue,Black) 20.00



DOYLN.P. ("N"high)(1815-22;28;Black) 30.00
 DOYLN.PA. ("N" & "A"high)(1830;--;Black) 30.00
 DOYLESTN.PA. ("N" & "A"high)(1832-34;32;Black) 20.00
 DOYLESTOWN/PA. (1837-50;30;PAID,5,10;Red,Blue) 15.00
 Same(Green) 20.00
 Same(1852-55;31;PAID,PAID 3[F];Black) 20.00

PENNSYLVANIA

Town	Postmark	Dates Seen	Size	Color	Value
DUNCANNON/Pa.	(1850-53;32;PAID,5,10,PAID/3[C], PAID/3[arc];Red,Blue,Black)				15.00
Same	(1850-55;10,PAID,5,3;Green)				25.00
DUNCANSVILLE/Pa.	(1842-48;30;PAID;Red,Blue,Black)				25.00
Same	(Green)				35.00
Same/PA.	(1854;34;5[C];Blue)				20.00
DUNDAFF/PENN.	(1825-28;O-29x22;Black)				150.00
DUNDAFF/Pa.	(1841-50's;31;PAID,PAID/3[C];Red,Black)				20.00
DUNMORE/Pa.	(--;30;PAID/3[C];Black)				25.00
DUSHORE/PA.	(--;28;Brown,Black)				30.00
EAST-BETHLEHEM/PA.	(1839;21.5;Red)				30.00
EAST BETHLEHEM/PENNA.	(1840;26;Red)				25.00
E.BETHLEHEM/PA.	("PA"small)(1852-53;31;Blue)				20.00
EAST BETHLEHEM/PA.	(1853;32.5;PAID/3[C];Blue)				15.00
Same/PA.	(1860's;26;PAID/3[C];Blue)				15.00
EAST HANOVER/Pa.	(1853;28;PAID;Red)				20.00
EAST HEMPFIELD/Pa.	(1843;33;Blue)				25.00
EASTON,PA.	(1804-06;25;Black)				40.00
Same	(1807-13;25;PAID;Red)				25.00



Same Pa.	(dotted line under "EASTON Pa.")(1813-21;25; PAID;Red)				20.00
Same P.	(dotted line under "EASTON P.") (1821-23;25;PAID;Red)				30.00
Same PA	(dotted line under "EASTON")(1823-29;26; PAID;Red)				20.00
Same	(letters italic)(1829-30;26;Red)				15.00
EASTON,PA.	(1830-32;SL-27.5x3,MDD;PAID;Black)				100.00
ESATON,PA.	(misspelled)(1831;SL-27.5x3,MDD;Black)				400.00
EASTON/PA.	("a"high)(1832-49;32;PAID,5,3;Red,Blue, Black)				15.00
Same/PA.	(1848-55;33;PAID,3,5,10;Red,Blue,Black)				10.00
Same	(Green)				20.00
Same/PA.	(1858-60;32;YD;FREE;Black)				15.00
EAST SMITHFIELD/PA.	(1854-57;32;PAID/3[C];Black)				15.00
Same	(1858;37;Black)				20.00



EAST SUGAR LOAF/Pa.	(1850;28.5;Red)				50.00
EBENSBURG/PA.	("PA,"boxed)(1833-35;29,NOR;Red,Black)				30.00
EBENSBURGH/PA.	(1825-29;30[rough circle];Red,Black)				30.00
Same/PA.	("a"high)(1836-52;30;FREE,PAID,10[large], 5;Red,Black)				15.00
Same/PA.	("A"high)(1854;32.5;PAID/3[arc];Black)				15.00



ECONOMY/Pa.	(1832-37;stencil C-28;Brown)				300.00
EDINBOROUGH/Pa.	(1850's;29;PAID/3[C];Black)				15.00
ELIZABETH/Pa.	(1841-52;30;PAID,5;Red,Blue)				10.00
Same/PA.	(1850's;32;PAID,5,3;Black)				10.00
ELIZABETH TOWN, Lanc. Co. Pa.	(1832-33;28;Black)				125.00
ELIZABETH TOWN/Pa.	(small letters)(1836-37;30;Black)				50.00
Same	(1838;DLC-32.5;Black)				60.00
Same	(1842-54;30;PAID,5,3,PAID/3[C];Blue,Black)				10.00
Same	(1847;30;5;Green)				20.00
ELKLAND Pa.	(1852-54;34;5[C];5[C,Blue],PAID/3[C];Red)				15.00
Same/PA.	(1854;31;PAID/3[C];Black)				20.00
ENON VALLEY BEAVER CO. PA.	(1839;29;Black)				125.00
ENON VALLEY/PA.	(1850's;30;PAID/3[C];Black)				20.00
ENTERPRISE/PA.	(1850-59;29;PAID[box],5[C];Red,Black)				25.00
Same	(1861;25;FREE[box];Black)				20.00
EQUINUNK/Pa.	(1854;29;PAID/3[C];--)				25.00
ERCILDOUN/Pa.	(1853;29;PAID/3[C];Red)				20.00
ERIE/PA.	("a"high)(1834-46;30;FREE,5[C],10[C];PAID; Red,Blue,Black)				15.00

Town	Postmark	Dates Seen	Size	Color	Value
Same("a"normal)	(1846-57;30.5;PAID,5[C],10,10[C], PAID/3[C];FREE;Red,Blue,Black)				10.00
Same	(1852;1/cent[C],2[C];Red,Black)				75.00
Same	(1852;PAID/6[C];Black) California rate				40.00
Same	(1852-56;20,20[truncated box],21,30[oval];Red) Maritime mail rates, see Vol. II				---
Same(--;MONEY LETTER;Black)					---
Same/PAID/3/PA.	("a"high)(1847-51;30;Red,Blue)				150.00
Same PA/3 PAID	(1851-56;31;Red,Black)				15.00
Same PA/3 PAID	("A"small & high)(1854;31;Black)				20.00
ERIE,PA./5cts	(1851-53;31;Black)				25.00
ERIE/PA.	("A"high)(1854;32;FREE;Black)				15.00
Same/PA.	(1860's;DC-26;MISSENT,FREE,FREE P.O.B. [semi-circle 31x21],FORWARDED[rounded box]; Black)				75.00
ETNA,PA.	(1852-54;33;PAID,3,5;Black)				15.00
ETNA ALLEGHENY CO. PA.	(1853;31;PAID;Black)				125.00
EXCHANGEVILLE/PA.	("A"high)(1850's;31;5;FREE;Black)				150.00

EXPERIMENT MILLS PA

EXPERIMENT MILLS PA.	(1847;SL-49x2.5;5[C];Black)				200.00
JAS. BELL, Jr., P. M./EXPERIMENT MILLS, P. O. /Monroe Co. Pa.	(1862;42x18,printed wavy line box;Black)				350.00
FACTORYVILLE/PA.	(1850's;30;PAID/3[C];Black)				15.00
Same	(1859-62;37;Black)				15.00
FAIRFIELD/Pa.	(1855;31;PAID/3[C];Blue)				20.00
FAIRVIEW/PA.	(1861;33;FREE;Black)				15.00
FALLEN TIMBER/PA.	(1852;30;Black)				25.00
Falls of Schuylkill - See County of Philadelphia Stations section.					
FALLSTON/PA.	("a"high)(1838-50;30;PAID,5[oval],10[oval], 10[C],10[outline];Red,Blue,Black)				20.00
Same	(1851-52;30;PAID,3[F];Red)				30.00

FANNETTSBURG PA.

FANNETTSBURG PA.	(1832;SL-28x2;Black)				200.00
FANNETTSBURG/PA.	(1836;27;NOR;Red)				30.00
FARRANDSVILLE/PA.	(1840-50's;31;Black)				15.00
Same	(Green)				25.00
FAYETTEVILLE/PA.	(1854;30;PAID,3;Black)				20.00
FLORA DALE/PA.	(1860's;25;Black)				25.00
FLORENCE PA.	(1832-33;SL-39x3.5;Black)				200.00



FLORENCE/PA.	(1846-51;29,NOR;5;PAID,3[C];Red,Black)				30.00
FOCHTS FORGE/PENNA.	(--;30;PAID;Black)				75.00
Same/PA.	(--;--;--)				75.00
FOUNTAIN SPRING/xPENNA/x	(1852;DC-28.5;3;PAID/3[C]; Black)				30.00
Same/PA.	(1858;37;PAID;Black)				20.00
Frankford - See County of Philadelphia Stations section.					
FRANKFORT SPRINGS/PA.	(1854-55;29;PAID/3[C];Black)				25.00
FRANKLIN/PA.	(1834-51;31;PAID,5,10,X,PAID/3[C];FREE, Red,Blue,Black)				10.00
Same	(1845;31;5;Green)				20.00
Same/PENN	(1854;33;PAID/3[arc];Blue,Black)				10.00
Same/PA.	(1860's;23;PAID/3[C];Black)				10.00
FRANKSTOWN/PA.	(1855;--;PAID/3[C];Black)				20.00
FREDERICKSBURG/PA.	(1851-54;28.5;PAID,FREE;Red)				15.00
FREEDOM/PA.	(1853;34;5[large];FREE;Red)				20.00
FREEMANSBURG/PA.	(1851-52;28.5;10;Red)				20.00
FREEPORT/PA.	(1847-53;32;PAID,5,3;PAID/3[arc]; Black,Blue)				15.00
FRIENDSVILLE/PA.	(1852-56;31;PAID/3[C];Black)				15.00
FUNKVILLE/PA.	(1864-65;34;PAID[C];Black)				20.00
GAP. LAN. CO. PA.	(1846-47;30;5;Black)				100.00
GAP/PA.	(1849-52;30;PAID,5;Red,Black)				15.00
Same/PA.	(1854;28;PAID/3[C];Black)				15.00
GEIGERS MILLS/PA.	(1851;31;PAID/3[C];Brownish)				25.00
Germantown - See County of Philadelphia Stations section.					
GETTYSBURG P.	(1808;28;NOR;Red)				50.00
Same/PA.	(1815-16;22;YD;Black)				30.00
GETTYSBURG/PA.	(1819-20;DO-27x23;Red,Black)				150.00
GETTYSBURG/PENN.	(1826-34;DC-24;Red)				20.00
Same/PA.	("a"high)(1834-48;30;PAID,5,FREE;Red)				15.00
Same/PA.	(1863;DC--;center blank,DUE,3;Blue)				10.00
Same	(1866;23.5;Blue)				10.00
GETTYSBURGH/PA.	(1849-55;33;PAID,5,10,PAID/3[C];Red, Red-orange,Blue)				15.00

PENNSYLVANIA

Town	Postmark	Dates Seen	Size	Color	Value
Same	(1853;33;PAID/3[C];Green)				25.00
GIBSON/Pa.	(1852;31;PAID/3[C];Brown)				25.00
GIRARD/Pa.	(1847-52;30;PAID,5[C],10[C];PAID/3[C]; Red,Blue,Black)				15.00
Same	(1847;Green)				25.00
Same	(1850's;PAID,CIII[C,fancy coin impression];Black)				100.00



GLENWOOD/PA.	("A"high)(1852-61;32;FREE,PAID/3[large scroll];Black)				25.00
GORDONVILLE/PA.	(1852-53;32;PAID/3[C];FREE;Red,Blue,Black)				20.00
GREAT BEND/PA.	(1847-50;29;5;PAID;Red)				15.00
Same/PA.	(1851;34;5;PAID/3[C];Red)				15.00
Same/PA.	("A"high)(1853;32;PAID/3[C];P.O.B.;Red,Black)				25.00
GREEN CASTLE/PA.	("a"large)(1840-55;31;PAID,5[C];3;Black)				15.00



GREENSBURG PA.	(date in arc following "PA.")(1804-08;29;PAID;Black)				40.00
GREENG PA.	(last"G"&"A"high)(1829-50;31;PAID/5[C];Blue,Red)				15.00
Same	(1849;31;PAID/5[C-20];Blue)				15.00
GREENSBURGH/PA.	("a"large)(1850-53;32;5;FREE,PAID/3[large C];Blue,Black)				15.00
Same	(Green)				25.00
HALF MOON/PA.	(1850's;30;PAID/3[C];Black)				30.00



HAMBURG/PA.	(1846;27;Black)				15.00
Same	(1847-55;31;PAID,5;Blue,Black)				15.00
HAMLINTON/PA.	(1853;31;PAID/3[C];Black)				20.00
HAMORTON/PA.	(1852;28;PAID/3[C];Black)				25.00
HANOVER/PA.	(1848-55;30;5[C];PAID/3[C];FREE,Red,Blue)				10.00
Same	(Green)				20.00
HARFORD/PA.	(1851;33;5[box];Magenta)				25.00
Same	(1851-55;PAID;Red,Black)				15.00
HARLANSBURG/PA.	(1850's;31;X[C-22];PAID[arc];PAID/III[F,C];Blue,Brown,Black)				25.00
HARLENSBURGH/PA.	(1858;37;PAID/III[F,C];Blue-green)				50.00



Harrisburgh

HARRISBURGH/PENN.	(Tin Hat design)(1803-06,1813;rough DLC-28;PAID;Black)				200.00
Harrisburgh("H"above line)	(1807-10;SL-28x4;Black)				250.00
Same("H"below line)	(1810-12,1815;SL-25-26x3;PAID,FREE;Black)				200.00



HARRIS'G PA.	(1814-19;27;PAID,FREE;Red,Brown)				15.00
--------------	----------------------------------	--	--	--	-------

Town	Postmark	Dates Seen	Size	Color	Value
------	----------	------------	------	-------	-------



HARRISBURG/PENN.	(1819-23;DO-28x22;PAID;Red,Blue,Black,Blue-green)				75.00
HARRISBURGH/PENN.	(1822-32;DC-29;PAID,FREE;Red,Black)				15.00
HARRISBURGH/PENN.	(1831;O-39x25;Red)				100.00
Same/PENN.	(1831-33;30;PAID,FREE;Red-brown,Red)				15.00
Same/PA.	("a"high)(1833-41;31;FREE,PAID;Red,Orange)				10.00
Same/PA.	("a"large)(1841-56;30;PAID,PAID/5[F,octagon],5,10,PAID/3[oval];FREE;Red,Blue)				10.00
Same	(1851-52;30;1[C];Blue)				65.00
Same	(1845-46;2;PAID;Blue) Local rate				50.00
Same	(PAID/6[oval],PAID/9[oval],PAID/12[oval],PAID/15[oval];Blue)				25.00
(no town name)	(1852,1[C];Blue)				45.00
HARRISBURGH/PA.	("A"high)(1855-57;32;PAID/3[oval];Blue)				10.00
Same/PA.	(1858-60;31;YD;PAID/3[oval],PAID/3[C];Blue,Black)				10.00
Same	(1858-60;1[C];Blue,Black)				45.00
No town mark	(2[large];Black) Circular mail				45.00
Same/PA.	(1861;DC-26;YD;DUE 3[oval];Black)				10.00
HARRISONVILLE/PA.	(1851-52;29;PAID,3[C],5[C];Blue)				20.00
Same/PA.	(1852;30;PAID/3;Black)				20.00
HARRISVILLE/PA.	(1852;31;PAID/3[C];Black)				25.00
HARTLETON/PA.	(1851-54;31;PAID/3[C];Black)				15.00
HARTSTOWN/PA.	(1851-55;31;PAID/3[C];Black)				20.00
HARTSVILLE/PA.	(1851;29;PAID,5;Red,Blue)				20.00
HATBORO/PA.	(1852;28;PAID/3[C];Red)				20.00
HAWLEY/PA.	(1851-52;34;5,10;Red,Black)				20.00
HAZLETON PA.	(1846;SL-48x3 YMDD;Black)				200.00
HAZLETON/PA.	(184-31;5;Black)				20.00
HECKSCHERVILLE/PA.	(1851-53;33;NOR;PAID,FREE;Red,Black)				30.00



HECKTOWN/PENN.	(1833;O-38x24;Red)				150.00
HECKTOWN/PENNA.	(1845-47;fancy octagon 26x10.5;Black)				300.00



HECKTOWN.PA./5 CTS/PAID	(1848;DO-40x29;-)				200.00
HECKTOWN.PA./5CTS(-;DO-40x29;-)					200.00
HEIDLERSBURG/PA.	(1864;32;Blue)				20.00
HEMLOCK/PA.	(1855;30;PAID/3[C];Black)				25.00
HICKORY/PA.	(1852;29;PAID/3[C];Black)				20.00

HIGHSPIRE.PA.
(DAUPHIN CO.)

July 30 1855

HIGHSPIRE.PA./DAUPHIN CO.)	(1855;SL--;PAID/3[C];Black)				300.00
HIGH SPIRE/PA.	(1855-60's;30;PAID/3[C];Black)				15.00
HILLSIDE/PA.	(--;DLC-33;PAID[box];Black)				30.00
HOCKERSVILLE/PA.	(1855;30;PAID/3[C];Black)				25.00
HOLLAND/PA.	(1862;32;PAID;Black)				45.00

Transparent tapes of all sorts can be harmful to old paper and should not be used in making repairs to covers. Various types of non-destructive documentary tapes of archival quality are available to make such repairs.

PENNSYLVANIA

Town Postmark Dates Seen Size Color Value



HOLLIDAYSBURG/Pa.(1835-49;30;PAID;5,10;Red,Blue)	10.00
Same(1847-49;PAID,5[DC,negative];Blue)	20.00
Same(Red)	40.00
HOLLIDAYSBURGH/Pa.(1849-55;33;PAID/3[C];PAID,5,10; Red,Blue,Black)	10.00
Same(1853;5[negative C];Black)	20.00
Same PA/5("A"high)(1855;32.5;Black)	10.00
Same PA./3 PAID("A"high)(1854;33;Black)	10.00
Holmesburgh - See County of Philadelphia Stations section.	
HONESDALE P.(1830;SL-57x5.5;Black)	200.00
HONESDALE/Pa.("a"high)(1834-54;30;5,10,V,PAID/3[arc], PAID/3[C];Red,Blue,Black)	10.00
Same/PA.(1854;32;PAID/3[C];PAID/3[arc];Black)	10.00
HONEY BROOK/Pa.(1845-54;28.5[C];PAID/3[C];Black)	25.00
HOOKSTOWN/Pa.(1850's;30;Black)	25.00
HOP BOTTOM/PA.(1859;DLC-32;PAID;Black)	35.00
HOPEWELL/PA.(1861;33;PAID;Black)	15.00
HOPEWELL COTTON WORKS/PA.(1853;32;PAID/3[C]; Black)	75.00
HUGHES/PA.(1853;30;PAID/3[C];Black)	40.00
HUMMELSTOWN/PA.(1849-55;32.5.5;PAID/3[oval];PAID/3[C]; Red,Black)	15.00
HUNTERSTOWN/PA.(1858;30;5;PAID/3[oval];Black)	25.00
HUNTINGDON/PA.("A"high)(1826-47;DC-34;Red,Black)	20.00
Same/PA.(1847-51;31;5,10,FREE;Brown,Black)	10.00
Same(PAID/5[negative C];Black)	20.00
Same/PA.(1850-58;34.5;PAID/3[arc];Black)	10.00
HYDE PARK(1845;SL-47.5x6;PAID,5;Red)	150.00
HYDE PARK/Pa.(1848-51;32;PAID;Red,Black)	25.00
ICKESBURGH/Pa.(1862;32.5;PAID;Black)	15.00
INDEPENDENCE PA.(1852;SL-38x3;PAID/3[oval];Black)	150.00
INDIANA PA.(1831-32;SL-32x3;MDD;Black)	200.00
INDIANA/Pa.(1836-37;30.5;PAID,FREE;Brown)	15.00
Same(1838-53;31;PAID,5,10,X[octagon];PAID/3[C]; PAID/3[C];Red,Black)	10.00
Same(1841;Green)	20.00
INTERCOURSE/PA.(1855;DLC-32;FREE[arc];Blue)	30.00
IRVINE,/PA.(1852-55;DL box 27x17;MDD between; PAID/3[box],5[box];Blue,Black)	200.00
Ivy MILLS/-PA.(-;28;PAID[arc];Black)	25.00
Same/PENNA.("A"high)(1849-50's;32;PAID/3[arc], PAID/5[arc];Black)	20.00
JAMESTOWN/PA.(1855-61;DLC-32;PAID/3[C];Black)	20.00
JEANESVILLE/PA.(1851-53;30;5[C];PAID/3[C];Black)	20.00
JEFFERSON/Pa.(1852;30;Black)	20.00

JEFFERSONVILLE PA

JEFFERSONVILLE PA.(-;SL-40x3.5;-)	200.00
JEFFERSONVILLE/PA.(1852-54;29.5[C];PAID/3[C]; Red)	20.00
Same(1853;5[C];Green)	35.00



JENKN P.("N"high)(1830;28.5;Black)	25.00
JENKINTOWN/PA.(1855;DLC-30;PAID/3[C];Black)	30.00
JERSEY SHORE/PA.(1820;O-27x24.5;Black)	200.00
JERSEY SHORE/PA.("a"high)(1833-44;30;PAID,FREE; Red,Black)	15.00
Same/PA(1845-59;30;PAID,5[oval];PAID/3[C];FREE; Black)	15.00
Same PA./3 PAID("A"high)(1854;32;Red)	20.00
Same/5(1855;32;Red)	20.00
Same/PAID 6(1855;30;Black)	50.00

Prices are for fine strikes on fine covers.

Town Postmark Dates Seen Size Color Value



JERSEY SHORE/LYCOMING CO./PA.(1851;30;5;PAID/3[C]; FREE;Black)	125.00
JOANNA FURNACE/PA.(1855;30;PAID/3;Black)	35.00
JOHNSTOWN/PA.(1837-53;30;PAID,3,5,FREE; Red,Blue,Black)	10.00
Same/-PA.(1850-27;PAID,5,3;Red)	15.00
Same/PA("A"high)(1850's;32;PAID/3[arc];Black)	15.00
JONESTOWN/PA.(1833-51;DC-26;Red,Blue)	20.00
Same/PA.(1841;DC-19;Red)	30.00
Same/PA.(1853;30;PAID/3[C];Black)	15.00
KELLYSVILLE/PA.(-;32;Black)	25.00
KENNETT SQUARE/PA.(1847-50's;32;PAID,5;Blue,Black)	25.00
Same/5/PA.(1847-48;32;PAID;Red,Blue)	20.00
Kensington - See County of Philadelphia Stations section.	
KERR'S STORE PA.("S"s reversed)(1851-59;box-;-)	250.00
KIMBERTON/PENN(1825-40's;DC-27;Black)	25.00
Same(1828;DC-27;[hdstp Quaker date];Black)	75.00
Kingessing - See County of Philadelphia Stations section.	
KINGSTON/PA("A"high)(1835;29.5;Black)	25.00
KINGSTON/PA.(1836-40's;box 28.5x20;MDD third line; Black)	200.00



KINGSTON/PA.(1846-49;DO-33x25;PAID,5,5[negative oval], FREE;Red,Black)	100.00
KINGSTON*PA*(1853;28;negative 5[oval],negative 3[oval]; Red)	35.00
KINZER'S/PA(1856;-;PAID/3[C];Black)	30.00
KISHACOQUILLAS/PA.(1850's;30;PAID/3[C];Black)	25.00

**Kittanning, P.
Aug. 24.**



Kittanning, P.(1821;SL-27.5x3;Black)	400.00
KITTANNING/PA.("a"high)(1834-40;31;PAID;Black)	20.00
KITTANNING/Penn.(1826-27;DC-32;Black)	30.00
Same/PA.(1846-52;29;PAID,5;PAID/3[C];Red,Black)	15.00
Same(1846-52;29;PAID,5[neg. box],FIVE[rect. box], V[negative box],X[box],3[octagon];Red,Black)	50.00
KNOXVILLE/PA.(1854;30;PAID/3[C],5[C];Black)	20.00
KREIDERSVILLE/PA(1819;-;NOR;Black)	35.00



KUTZTOWN /-P.(1836-44;DC-27;YD;PAID;Black)	35.00
Same/PENN.(1847-53;29.5;10;Black)	15.00
LACEYVILLE/PA.(1843;DC-34;PAID;Red)	20.00
Same(1846-49;34;PAID,5[box];Red)	15.00
Same/-PA.(-1850-52;28;PAID,5[box],3[outline];Red)	20.00
LACKAWAXEN/PA("N"reversed)(1849;29.5[C];Black)	20.00
Same/PA("N"normal)(1852-54;28;PAID/3[C];Black)	15.00



LANCASTER, PENNSYLA.(1798-1800;24;NOR; FREE;Red,Black)	75.00
--	-------

PENNSYLVANIA

Town Postmark Dates Seen Size Color Value



LANCAR P("R"high)(1801-19;29;PAID,FREE;Red) 25.00
LANC.PA.("N"reversed,fleuron)(1819-32;31;PAID;
Red,Blue,Black) 15.00
Same(Green) 20.00
LANCASTER/Pa("a"high)(1833-38;30;PAID;Red,Brownish) 15.00
Same/Pa.(1839-54;30;PAID,5,5[C],10,FREE,PAID/3
[oval];Red,Blue,Black) 10.00
Same(1844-51;2[drop rate];Red,Blue) 50.00
Same(-;1;Blue) 50.00
Same/Pa.(1852;32;PAID,5,PAID/3[oval];Red,Blue) 10.00
Same(Green) 20.00
Same(1853;P.O.B./FREE[oval];Red) 25.00
Same/Pa.("A"high)(1854-55;33;PAID,5,10,PAID/3[oval];
Black) 10.00
Same(Green) 20.00
Same Pa(1858-61;32,YD;FREE;Black) 15.00
Same/PA(1862;DC-26;FREE;Black) 10.00
Same/PA.(c.1867;27;FREE;Black) 10.00
LANDISBURG/Pa.(1860-61;33;PAID;Black) 15.00
Same(-;-;PAID 2;Black) 50.00
LANDISBURGH/Pa(1852-54;33;PAID,FREE;Red,Blue) 15.00
Same(Green) 25.00
LANESBOROUGH/Pa.(1855;34;PAID;Red,Black) 20.00
LATROBE/Pa.(1854-55;30;5[C];Black) 20.00
LAURELTON/Pa(1860's;--;Black) 15.00
LAWRENCEVILLE/Pa.(1835-51;32;PAID,5,10[huge];FREE;
Red,Blue,Black) 35.00
Same(X[F]) 25.00
LAWRENCEVILLE/PA.(1847;SL-39x7,MDD below;
Black) 200.00



LEBANON/PENN.(1821-24;O-29x22;Blue) 75.00
Same(1825-27;O-29-30x23;Blue) 75.00
Same(slanted)(1831-41;irregular O-30x23;Blue) 75.00
Same(upright)(1828-31;irregular O-30x23;Blue) 75.00
LEBANON/Penn.(1842-55;30;PAID,5,10;Red,Blue,Black) 10.00
LEECHBURGH/PA(1862-63;--;Due 24[ms];Black) used to
Switzerland 20.00
LEHIGHTON/PA.(1845;DC-30;5[C];Red) 25.00
Same/Pa.(1853-55;30;PAID/3[C];Black) 15.00
LEIPERVILLE/PA.(1831;DC-29;Black) 25.00
Same(1841-42;DC-30;Red) 30.00
Same(1842-50;DC-27;Black) 30.00
LERAYSVILLE/Pa.(1850's;34;5,PAID/3[C];Green) 25.00
Same(PAID,5,10;Blue,Black) 15.00
LEWISBURG/PENN(1834-41;DC-26;Red,Blue,Black) 15.00
Same(1842-43;24,NOR;Blue) 30.00
Same/Pa.(1843-59;30;PAID,5,5[34mm],negative 5[C],
5[octagon];Red,Blue,Black) 15.00
Same(Green) 25.00
LEWISBURGH/PA.("A"high)(1850's;33;5;Black) 15.00
LEWISTOWN P.(1805;--;Red) 25.00
Same/PA.(italics)(1808-13;28;Red) 20.00
LEWISTOWN P.(1814;O-26x23;Red) 75.00
Same(shifted to right)(1814-15;O-26x23;Red) 75.00
Same/PA(1816-21;O-25x22;PAID;Red) 50.00
Same/PA("A"high)(1824-26;O-25x23;Red) 50.00
Same(no"PA")(1826;O-25x23;Red) 50.00
Same/Pa(1828;O-25x23;Red-brown) 50.00
LEWIST.PA.("A"high)(1828-36;32;PAID;Red) 15.00
LEWISTOWN/Pa(1837-54;30;PAID,5,5[DLO],10,FREE,
PAID/3[C & oval];Red,Blue,Brown,Black) 10.00
Same(1849;2;Blue) 75.00
Same/PA.("A"high)(1850's;33;5,PAID/3[oval];Red,Black) 10.00
Same PA/3 PAID("A"high)(1852;32;Black) 10.00
Same PA.15("A"high)(1854;33;Black) 15.00
LIBERTY/Pa("a"high)(1835;31;Red) 25.00
LIGHT STREET/PA(-;26;Black) 25.00
Same/Pa(1850's;29;PAID/3[C],5[C];Red,Black) 15.00
LIGONIER/Pa.(1849-50's;32;5,10,PAID/3[C];Red,Blue) 15.00

Town Postmark Dates Seen Size Color Value

Same(1854;30;5;Black) 15.00
LIMERIDGE/PA.(1842;DC-28;Red) 25.00
LIME RIDGE/PA.(1845;26;PAID;Blue) 25.00
LIMESTONE/PA.(-;29;Red) 25.00
LINE MILLS/PA(1852-54;30;PAID/3[C];Black) 40.00



LITIZ PENNA(1822-26;25.5;PAID;Red) 20.00
Same/PA(1830;28;Red) 15.00
Same/Pa.(1849-51;DLC-31;PAID,5,Blue) 10.00
Same(1851-55;34;PAID,5;Blue,Black) 10.00
LITTLE MEADOWS/PA(1855-56;30;PAID/3[C];Black) 20.00
LITTLESTOWN/PA.(1826;O-25x--;Red) 150.00
Same/Pa.(1848-52;DLO-30x23;PAID,5[DO];Black) 150.00
LITTLESTOWN/PA(1847;24.5;5;Black) 20.00
LIVERPOOL/PA.(1828-44;24;FREE;Red,Blue) 15.00
Same/Pa.(1844-55;30;PAID,5,10;Red,Blue,Black) 15.00
LLEWELLYN/Pa.(1853;30;PAID 3;Black) 20.00
LOCK HAVEN/P.a.(1841-53;30;FREE,PAID,3,5[neg.C],
5[C],10;Black) 15.00
Same/PA.("A"high)(1851;32;PAID/3[arc];Black) 10.00
LOCKPORT STATION/Pa(-;36;FREE;Black) 20.00



LODERSVILLE/PA.(1852;31.5;PAID/3[arc];PAID/3[scroll];
Black) 65.00
Same/Pa.(1853-55;30;PAID/3[C];Black) 65.00
LONDON/PA(1851;28;FREE;Red) 25.00
London Grove Pa(1815;SL-26x2.5;Red) 400.00
LORETTO/PA.(1854;30;PAID/3[C];FREE;Red) 20.00

Loveland, Pa.

Loveland,Pa.(1851-52;SL-17x2;Black) 300.00




LOYSBURG/PA-(1837-39;DL octagon 33x23;Blue,Black) 300.00
Lundy's Lane Pa.(1855-56;SL-30x2,MDD;PAID[arc];Black) 200.00
LYKENS/PA(ornaments)(1853;32;Black) 75.00
Manayunk - See County of Philadelphia Stations section.
MANCHESTER/PA.(1855;31;PAID/3[C];Black) 20.00



MANHEIM.PA/PAID 3(1851-53;33;Black) 20.00
MANOR PA(1830;SL-32.5x3;Black) 200.00
MANOR/PENN(1862;32;PAID/3[C];Black) 35.00
MANSFIELD/PA.(1846;33;5[C];Black) 25.00
MANSFIELD(1850-51;SL-28x2.5,MDD;V.X;Black) 150.00
MANSFIELD/Pa("a"large)(1855;30;PAID/3[C];Green) 25.00
MARCUS HOOK PA(1846;fancy--;10;Black) 200.00
MARCUS HOOK/PA.(1850-56;28;PAID,5;Red) 15.00
MARIETTA/PA.("a"high)(1833-55;30;PAID,5,V,PAID/3[C],
5[DC],FREE;Magenta,Blue,Black,Red) 10.00
Same(1847;PAID,5[negative.C];Red,Blue) 15.00
Same/Pa(1858;34;FREE;Black) 20.00
MARIENVILLE/PA.(1859;30;Black) 40.00
MARTINSBURG/PA.("a"high)(1836-46;DC-31.5;Black) 25.00
MARTINSBURGH/(1848-51;32;FREE,PAID,negative 5[C];
Black) 15.00

PENNSYLVANIA

Town	Postmark	Dates Seen	Size	Color	Value
MAUCH CHUNK/NORTHAMPTON CO.P.	(1824;SL-49x20, YMDD;Black)(right side is bracket)				400.00
					
MAUCH CHUNK/PENN.	(1824-26;box 39x25,curved top & bottom,MDD between;Brown)				300.00
Same	(1826-31;Quaker date[ms],YD between;Red,Black)				200.00
MAUCH-CHUNK/Pa	("a"high)(1833-40;30;FREE;Black)				15.00
MAUCH CHUNK/Pa	(1841-50;30;5[C],5[DC],10[DC],PAID, FREE;Red,Black)				10.00
Same/Pa	(1853-62;31;PAID/3[arc],PAID,3,negative 3;Black)				10.00
MAYSVILLE Pa./3 PAID	(1854;33;Blue)				35.00
MAYTOWN/PA.	(1854-57;30;10[C],PAID/10[C],FREE;Blue)				15.00
McALEVYS FORT/PA	(c.1862;24;PM frank[ms];Blue)				25.00
McALISTERVILLE PA	(1848;SL-40x2;Black)				300.00
McALLISTERVILLE/Pa	(1856;34;FREE;Black)				20.00
Same/PA	(--;25;PAID;Black)				20.00
M'CONNELLSBURG/Penn	(1838;29;Black)				15.00
Same/PA	(1842;29.5;Black)				15.00
Same/PA	(1845-47;31;PAID,5;Black)				15.00
Same/5/PA	(1845;--;PAID;Black)				20.00
Same/PA	(1848-49;DC-28;negative 5[C],PAID;Blue)				20.00
McCONNELLSBURG/PA.	(1849-50;DC-28;negative 5[C],negative 10[C];Blue)				20.00
McCONNELLSBURGH/PA.	(1850-53;34;PAID,5,3,FREE;Red,Black)				15.00
McCOYSVILLE-PA.	(--;28;PAID,5;Red)				20.00
McEWENSVILLE/PA.	(1853;28;PAID/3[C];Black)				20.00
Same/PA	("A"high)(1852;29;PAID/3[C];Black)				20.00
McKEAN'S OLD STAND/PA.	(1850's;31;PAID/3[C];Black)				25.00
McKEESPORT/PA.	(1849-51;32;PAID,10;Black)				20.00
McVEYTOWN/PA.	(1839;30;Green)				30.00
Same	(1840-50;30;PAID,5,X;Red,Black)				15.00
McWILLIAMSTOWN/PA.	(1854;31;PAID/3[C];Red)				35.00
					
MEADVILLE/PENN.	(1828-29;fancy box 35x17, MDD third line;Red)				200.00
Same	(1829-32;plain box 34x15,MDD third line;Red)				150.00
Same	(1834;Green)				200.00
MEADVILLE/PA.	(1833-50;30;5[C],10,10[C],10[oval],PAID;Red,Blue,Black)				10.00
Same/PAID,5[C],10[oval];Green					20.00
Same	(1850-55;33;PAID,5,10,PAID/3[C];Red,Black)				10.00
Same/PA	("A"high)(1855;32;PAID,PAID/3[arc];Black)				15.00
					
MECHANICSBURG/PA	(1843-55;30;PAID,5,PAID/3[C];Red,Brown,Black)				15.00
MEDIA/PA	(1857-59;37;PAID;Black)				20.00
MERCER/PENN.	(1827;DC-29;Red)				50.00
Same/PA	(1831-41;30;PAID;Black,Red)				15.00
Same	(1840;Green)				25.00
Same/PA	(1841-50;30;PAID,5,10;Black)				10.00
Same/PA	("A"high)(1850's;32;PAID/3[C];Black)				15.00
Same/PA	(1850's;33;PAID;Black)				15.00
MERCERSBURGH/PA.	("a"high)(1834-55;30;FREE,5[C],PAID,5,10,10[C],10[dashed C],PAID,3;Red,Black)				10.00
Same	(1852-53;PAID,9;Black)				35.00
MEYERS MILL/P a	(1852;30;PAID/3[C];Black)				35.00
MEYERSTOWN.PA.	(1830-32;SL-46x3;Black)				200.00
MEYERSTOWN/PA.	(1843-45;29;PAID[box],10[C];Black)				25.00
MIDDLETOWN/PA.	("a"high)(1834-50;30;PAID,large 5[C],FREE;Red,Blue,Black)				10.00
Same/-PA	(1850's;28;PAID,5,PAID/3[C];Red,Blue)				10.00
MIFFLINBURG/PA.	(1837;33[F];Red)				25.00
Same	(1843-46;30;PAID,5[box];FREE;Red)				10.00
Same/PA.	(1846-50;30;5[box];Red,Black)				15.00

Town	Postmark	Dates Seen	Size	Color	Value
MIFFLINTOWN/PA.	(1840-51;30;PAID,negative 5[C],PAID/3,FREE;Red,Black)				10.00
MIFFLINVILLE/PA.	(1842;34,NOR;FREE;Blue)				25.00
Same/PA.	(1846-49;31;PAID,negative 5[C],negative 10[outline,oval],5[DL-box];Blue)				25.00
Same	(1847;31;colorless PAID/10[oval];Green)				35.00
MILESBURG	(1829-32;box 34x15,MDD below;Red,Black)				200.00
Same PA.	(1840-41;SL-34x3;Black)				200.00
Same	(--;SL-44x3,5;--)				200.00
MILESBURG,PA	(1845-47;26;Black)				20.00
MILESBURGH/PA.	(1852-53;34;PAID;Black)				15.00
MILFORD/PA.	(1839-53;30;5, FREE;Red,Blue,Black)				10.00
Same	(1846;PAID,5[F];Green)				20.00
Same	(1847;PAID,X[box];Red)				15.00
Same	(1850's;PAID/CIII[F,C];Red,Black)				50.00
MILL CREEK/PA.	(1851-59;29;PAID/3[C];Black)				15.00
MILLER FARM/PA.	(1865;26;PAID/3[C];Black)				20.00
MILLERSBURGH/PA.	(1853-55;34;PAID;Var.)				15.00
MILLERSTOWN/PA.	(1846-51;34;PAID,5,3;Brown,Black)				15.00
Same	(1852-55;33;PAID/3,5,10;Blue,Black)				15.00
MILLSBORO/PA.	(1853;32;PAID/3cts[SL];Green)				35.00
MILLVILLE/PA.	(1850;30;10;Black)				20.00
MILROY/PA.	(1851-54;29;PAID/3[C];Black)				15.00
MILTON P.	(1830;26;Red,Black)				25.00
Same P.	(script type)(1830;24;Red,Black)				25.00
Same/PA	("a"high)(1832-37;31;PAID;Red,Blue,Black)				25.00
Same/PA.	(1837;24,NOR;Black)				25.00
Same	(1838;Green)				30.00
Same/PA	(1839;DC-24;Black)				25.00
Same	(1839;Green)				35.00
Same/PA	("a"high)(1841-54;30.5,5,PAID/3[arc];Red,Blue)				15.00
Same	(Green)				25.00
MINERSVILLE/PA.	(1845-53;29;PAID,5,5[C],10[C],3;Red,Blue,Black)				15.00
Same	(1851;30;PAID III[red];Blue)				35.00
MONONGA CITY PA.	(1841-44;SL-33x5.5;Black)				150.00
MONONGAHELA CITY/PA.	(1845-55;29;PAID,5,PAID/3cts,PAID/3[large C];FREE;Red,Black)				15.00
MONTGOMERY/PA.	(1815-26;28;Black)				75.00
MONTROSE/PA.	("a"high)(1834-53;30;PAID,5,10,3,PAID/3[C],PAID/3[arc];Red,Black)				10.00
Same	(1834;Green)				20.00
Same/PA	("A"high)(1854;32;PAID 3;Black)				15.00
MORRISVILLE	(1815;30;Red)				35.00
Same/PA.	(1854;34;5[F];Var.)				20.00
MOSCOW/PA	(1859;37;Black)				25.00
MT.JACKSON/PA	(1851;28;5;Red)				25.00
MOUNT JOY/PA.	(1840-48;31;PAID,5[C];Blue,Black)				15.00
Same	(1850-52;30;PAID,5,5[C];Black)				15.00
Same	(1855;31;5[C];Black)				15.00
MT.PLEASANT/PA	(1822-26;O-34x24;PAID;Black)				75.00
MT.PLEASANT /PA.	(1828;30;Red)				75.00
Same	(1833;27,NOR;Black)				30.00
MOUNT-PLEASANT/PA	("a"high)(1837-53;30;10[box],PAID/3[C],5,5[oval];FREE;Red,Blue,Black)				15.00
MUNCY/PA.	("A"high)(1836-54;31;PAID,5,5[C],V,3[C];FREE;Blue,Black)				15.00
MYERSTOWN/PA.	(1854;32;PAID/3[oval];Black)				20.00



NAZARETH P.	(1823-38;25;Red,Black)				20.00
Same/PA.	(1840-52;30;5,PAID,5[C],3,Blue,Black)				15.00
NESQUEHONING/PA.	(1848-49;irregular C-30;Black)				30.00
NEW ALEX./PA.	(1842-47;28;Blue,Black)				15.00
NEW ALEXANDRIA/PA	(1850's;29;Black)				20.00
NEW BERLIN PA.	(1831;SL-42x3.5,MDD;Black)				200.00
NEW BERLIN/PA.	(1841-55;30;PAID,3,5,FREE;Red,Black)				15.00
NEW BLOOMFIELD, P.A.	("N" & "B" high)(1832;SL-38x3, MDD below;Black)				200.00
<p>NEW BLOOMFIELD, P.A. PAID</p>					
Same	(1833-35;SL-60x4,MDD below;PAID;Red)				150.00
NEW BLOOMFIELD/PA.	(1843-53;30;PAID,5;Blue,Black)				10.00
Same	(1853;PAID[large C];Blue)				15.00
Same/PA.	(1853-59;29;PAID/3[C],PAID/3[oval];Black)				10.00
Same/PA	(1854-55;30;PAID/3[C],PAID,3;Black)				15.00

PENNSYLVANIA

Town	Postmark	Dates Seen	Size	Color	Value
NEW BRIGHTON/Pa.	(1850-54;33;5,10,PAID/3[C];				
	Red,Black)				15.00
	Same(1854;24[C];PAID/24[arc];Black)				---
	Same PA/3 PAID("A"high)(--;32;Red,Black)				20.00
NEW BRITAIN,PA.	(1853;--;Black)				20.00
NEW CASTLE/PA.	(1837-39;30;Black)				20.00
	Same/Pa(1839-49;30;PAID;5;Blue,Black)				15.00
	Same(1842-43;Green)				25.00
	Same/Pa.(1849-52;32;PAID;5,10,PAID/3[C];Blue,Black)				15.00
NEW CUMBERLAND,PA.	("A"small)(1842-43;30;Black)				25.00
	Same(1850;28;5;Green)				25.00
NEW FLORENCE/Pa.	(1851-55;29;PAID/3[C];Black)				15.00
NEW GARDEN/PA("A"small)(1830;24;Red)					25.00
NEW HAMBURG/PA.	(1850's;30;5,PAID/3[C];Black)				25.00
NEW-HOLLAND/PA.	("A"small)(1845-47;31;5;Black)				15.00
	Same(1846-47;5,negative 5[C];Green)				35.00



Same/PA. ("A"normal)(1847-49;32;5,neg.5[black,C],					
PAID[negative,box];Black)					25.00
Same(Green)					35.00
NEW HOLLAND/-PA.	(1850-54;27;5,PAID/3[C];Red,Black)				15.00
Same/Pa(1850's;30;PAID/3[C];Black)					15.00



NEW HOPE/PENNA.	(1820-45;0-34x24;PAID,PAID[arc],				
	FREE;Red,Black)				50.00
	Same(1843-52;0-35x23;3,5,10,PAID,PAID[arc],FREE;Red,				
	Blue,Black)				50.00
	(No town mark)(1850;2;Blue)				50.00
NEW HOPE/PA.	(1852-53;32;5,PAID/3[C];Black)				20.00
NEW JERUSALEM("1846;26.5[F];Orange)					35.00
NEWMAN'S MILLS/Pa.	(1855;30;Black)				40.00
NEW MILFORD PA.	(1845;SL-31x2;Black)				200.00
	Same Pa.(italics)(1845-49;SL-28x4;PAID;5;--)				200.00
NEW MILFORD/Pa.	(1849-50;32;5;Black)				15.00
	Same(1851;22;PAID 5;Red)				20.00
NEW MT. PLEASANT/PA.	(1857-60;37;Black)				30.00
NEW OXFORD/PA.	(1854;30;PAID/3[C];Black)				20.00
NEWPORT/PA.	(1843;--;Black)				25.00
	Same/PA. (1847;irregular 25;Black)				20.00
	Same/PA. ("A"high)(1851-55;33;PAID/3[C];PAID/3;				
	Black,Blue)				15.00
NEWTON HAMILTON/Pa.	(1849-54;32;5;PAID;Black)				15.00
	Same(Cerise)				25.00
NEWTOWN/PA("A"high)(1829;30;PAID;Red)					25.00
NEWTOWN. ("high)/PA.	("A"high)(1838-48;29;5[C],				
	PAID, FREE;Black)				15.00
NEWTOWN/Pa.	(1840's;32;PAID;Black)				15.00

NEWVILLE. PA. JUNE 18



NEWVILLE. PA.	(1836;SL-32x3;Black)				200.00
NEWVILLE/Pa.	("a"high)(1841-53;30;PAID,PAID/3[arc],				
	Red,Black)				15.00
NEW WASHINGTON/Pa.	(1849;31;PAID;Red)				20.00
	Same(1862;25;DUE/3[C];Black)				20.00
NEW WILMINGTON/PA.	(1852;32;PAID/3[C];Black)				45.00
NOBLESTOWN/Pa.	(1852;31;PAID/3[C];Black)				20.00
NORRIS TOWN/PA.	(1817-44;27;PAID;Red,Black)				20.00
	Same(Green)				25.00
NORRISTOWN/Pa.	(1845-55;30;PAID;3,5,10,FREE;Red)				10.00
	Same(1852-55;PAID;3[dotted box];Red)				15.00
	Same/Pa(1857-59;32;YMDD;Black)				10.00
NORTH EAST/Pa.	(1836-50's;31;PAID;3;Red,Blue,				
	Black)				15.00


Town	Postmark	Dates Seen	Size	Color	Value
NORTHUMBERLAND/PA.	(1837-52;32;PAID;5[DC];3[DC];				
	Red,Blue,Black)				15.00
	Same PA/3 PAID(1853;33;Black)				15.00
	Same("3 PAID"crossed out)(1854;33;5;Black)				15.00
NORWEGIAN/PA.	(1849;33;5;Black)				100.00
Olney - See County of Philadelphia Stations section.					
ORRSTOWN/PAID(--;DLC-32;Black)					---
ORWELL/PA.	(1845-52;30;PAID;5,10;Red,Black)				15.00
	Same/Pa.(1850's;30;PAID/3[C];Blue,Green)				25.00
ORWIGSBURGH/PA.	(1834-50;30;PAID;5[C];FREE;				
	Red,Blue,Black)				10.00
	Same/Pa.(1850-51;34;PAID;5;Black)				10.00



OXFORD/-PA.	(1851-53;29;PAID/3[C];Red,Black)				10.00
	Same/PA. (1848-50's;30;5,PAID/3[C];Black)				10.00
PALMYRA/PA.	(--;30;PAID/3[C];Black)				20.00
PARADISE, PA.	(1849;SL-23x4,MDD;Black)				200.00
PARADISE/Pa.	(1850-55;34;PAID;5,FREE;Black)				20.00
	Same/Pa. (--;29;FREE;Black)				20.00



PARIS/PA.	(1841;29,NOR;PAID;Black)				300.00
PARIS/PA. ("A"high)(1849-55;rounded box 23x20.5;PAID,					
	FREE;Red)				100.00
PARKESBURG/PA.	(1852;30;PAID/3[C];Red,Black)				20.00
PATTERSON/PA.	(c.1862;--;Black)				20.00
PEACH BOTTOM/PA.	(1850's;31;PAID/3[C];Black)				25.00
	Same/Pa.(1854;30;PAID/3[C];Black)				25.00
PENNINGTON-VILLE/PENNA.	(1853-54;32;Blue)				25.00
	Same(1850's;30;fancy PAID in 3;Blue)				50.00
PENNINGTONVILLE/PA.	(1855;--;Black)				25.00
PENNS GROVE/PA. ("A"high)(1842-53;31;PAID[box],					
	PAID/3[C];5,FREE[box];Red,Black)				35.00
Penn Township - See County of Philadelphia Stations section.					
PERKIOMEN BRIDGE/PA.	(--;31;PAID;1[ms];Black)				50.00
PERRYOPOLIS PA.	(1819;arc 40x23;Red)				400.00
Philadelphia - See separate listing.					
PHILLIPSBURGH.	(1829;SL-48x4;Red)				200.00
PHILIPSBURG/PA.	(1847-59;30;PAID/3[C];Red,Blue,Black)				15.00
PHOENIXVILLE/PA.	(1837-54;30;5,PAID,FREE,PAID/3[C];				
	Red,Blue,Black)				15.00
	Same/PA("A"high)(1855;32;PAID;Black)				15.00
PILLOW/PA.	(1842;30;PAID;Blue)				25.00
PINE-GROVE/PA. ("A"high)(1832-54;DC-30;PAID[box],10[box];					
	Blue,Black)				25.00
	Same(1847;Green)				35.00
PINE GROVE MILLS/PA.	(1860;31;Black)				25.00
PIQUEA/PA.	(1837;19;Black)				50.00



PITTSBURGH, PA. ("G"&"A"high)(1800-15;PAID,FREE;Red,Black)					50.00
PITTSBURGH, PA. ("G"high)(1815-23;28;PAID,PAID[dotted box],					
	FREE[dotted box];Red,Black)				35.00



PITTSBURGH, PA.	(1823-28;33;PAID,FREE;Red)				25.00
PITTSBURGH.	(1829-30;29;PAID,FREE;Black)				25.00
	Same(1828-29;29;PAID,FREE;Green)				45.00

PENNSYLVANIA

Town	Postmark	Dates Seen	Size	Color	Value
Same	(1830;pointing hand,PAID;Black)				40.00
Same/Pa.	("a"high)(1831-39;31;FREE,PAID;Blue-green,Red,Black)				20.00
Same/Pa.	(1839-51;30;PAID,3,5,10,20,FREE;Red,Olive-green,Black)				15.00
Same	(1847;PAID,2;Red)				60.00
Same/Pa	(1849-54;32;PAID,5,10,3;Red,Black)				15.00
Same	(1850;STEAM & 10;Red)See Inland Waterways				---
Same	(1850;40[Calif.rate];Red)				100.00
Same	(1852;PAID,6;Black)				60.00
Same	(PAID,24;Red,Black)				60.00
Same	(PAID/1[C])				75.00
Same	(PAID,2;Red,Black)				60.00
Same	PA./5(1851-54;32;Black)				15.00
Same	PA./3 PAID(1852-31;Red,Black)				15.00
Same	PA. (1857-58;32;Black)				50.00
Same/Pa	("a"high)(1854-58;32;PAID,24,30,6,3,9,FREE;Black)				60.00
Same/Pa	(1855-59;32;YD;PAID,10,12,FREE;Black)				30.00
Same	(1860-62;--;YD,NOR;Black)				25.00
PITTSBURGH FERRY	/Pa.(1850-53;34;5,PAID,3/PAID[C];Black)				35.00
PLATEAU	/Pa.(1851-53;28;PAID,5[C];Blue)				20.00
Same	(1851;PAID,5[C];Green)				30.00
PLEASANT GAP	/PA.(1854;30;Black)				20.00

PLEASANT MONT *pa*

PLEASANT MONT	pa("pa"ms)(1831;SL--;Black)				250.00
PLEASANT MOUNT	/Pa.(1850-53;29;5[C];PAID/3[C];Black)				15.00
PLYMOUTH	/PA.(1849;30;5[C];PAID;Red,Blue,Black)				20.00
PLYMOUTH MEETING	/Pa.(1850's;30;PAID/3[C];Black)				20.00
PORT CARBON	/Pa.(1834-48;30;PAID,5;Red,Black)				15.00
Same	(1850-52;32;10,5,PAID/3;Black)				15.00
PORT CLINTON	PA.(1832;SL-47x4;Black)				200.00
PORTERSVILLE	/PA(1850's;31;10[C];PAID/3[C];Blue,Black)				15.00
PORT KENNEDY	/PA.(1852;29;PAID/3[C];Black)				25.00
Port Richmond	- See County of Philadelphia Stations section.				
PORT ROYAL	/PA(1850's;30;PAID/3[C];Red)				20.00
PORTSMOUTH	/PA.("A"high)(1851;31;PAID,5[C],3;Black)				15.00
Same	(1850-51;31;PAID/3[C];Green)				35.00
Same/Pa.	(1852-54;31;5[C];PAID/3[C];Blue,Black)				15.00
Same/Pa.	("a"high)(--;30;PAID/3[C];Blue)				15.00
POTTSTOWN	/Pa.(1845-52;31;PAID,5,PAID/3[C];Red,Blue,Black)				15.00
Same	(1848;30,32;5,PAID 5;Green)				25.00
POTTSVILLE	/PA.(1830-32;27;PAID;Black)				15.00
Same/Pa.	("a"high)(1832-41;30;PAID;Black)				10.00
Same/PA	("A"high)(1852-57;32;PAID/3[arc],PAID/3[C];FREE;Blue,Black)				15.00
Same Pa./PAID	(1855;32;Red)				15.00
Same	(1861;30;PAID;Black)				15.00
POTTSVILLE	/Pa.(1842-52;30,3;5,5[oval],V,10,10[oval];PAID;Red,Brown,Blue,Black)				10.00
Same	(1850;Green)				20.00
Same	(1851;2[drop rate];Blue)				60.00

PRENTISS-VALE-PA

APR 30



3

PRENTISS-VALE-PA.(1851;SL-33x4;PAID[F],3;Red) . . . 200.00



PRENTISS VALE	/Pa.(1853-54;30;PAID/3[fancy box-17];Red)				100.00
PROMPTON	/Pa.(1852;31;PAID/3[C];Black)				20.00
PROSPECT	/PA(1859;35;Black)				20.00
PROVIDENCE	/PA.("A"high)(1844-51;28;PAID,5,10[C];FREE;Red,Black)				15.00
Same	(1846;negative 5[C] over PAID[framed];Black)				30.00
Same/Pa.	(1852-53;29;PAID/3[C];Black)				20.00
Same	(1850's,DLC-30.5;PAID/3[C];Black)				35.00

Town	Postmark	Dates Seen	Size	Color	Value
QUAKERTOWN	/P("P" in center)(1803-10;C--;NOR;Black)				400.00
QUAKERTOWN	/PA.(1855-57;C--;Black)				15.00
READING/PENN.	(1829;27;Red)				15.00
Same/PA.	(1829;28;Red)				20.00



Same	(1830;DC-30;PAID;Red)				25.00
Same	(1831;30;YD;Red)				25.00
Same	(1830-35;30;PAID;Red)				15.00
Same/Pa.	(1836-50;30,5,10,PAID;Red)				10.00
Same	(1850-54;35;PAID,5,10,PAID/3[C];Red,Blue,Black)				10.00
Same	(1850;2[drop rate];Red)				60.00
Same/Pa.	(1858-60,32,YMDD;FREE;Black)				10.00
REEDSVILLE	(--;32;PAID[box];Black)				25.00
REMINGTON	/Pa.(1850's;28;PAID/3[C];Black)				30.00
RIDGEWAY	/Pa.(1851-54;31;PAID/3[C];Black)				20.00
RIEGELSVILLE	/Pa.(1850;28;5;Red)				20.00
RIMERSBURG	/PA(1854;27;PAID/3[C];Red)				20.00
Rising Sun	- See County of Philadelphia Stations section.				
ROCHESTER	/Pa.(1850-53;35;PAID,5,10,PAID/3[arc];Blue,Black)				15.00
Same	(Green)				30.00
ROME	/PA.(--;28;FREE;Black)				20.00
ROUSEVILLE	/PA.(1862;24;PAID[box];Black)				25.00
ROYERSFORD	/Pa.(1847;--;Black)				25.00
RUSSELLVILLE	/PA(1863;--;Black)				20.00
SACRAMENTO	/PA(185--;31;Black)				25.00
SAEGERSTOWN	/PA.(1855;31;PAID,3;Black)				20.00
SAFE HARBOR	/Pa.(1850-52;34;PAID,5,FREE,PAID/3[C];Red,Blue)				20.00
SALEM CROSS ROADS	/Pa.(1855;30;PAID;Black)				25.00
Same	(1855;34;PAID/3[C];Green)				35.00
SALEM CROSSROADS	/PA.(1861;25;FREE;Blue)				25.00
SALISBURY	PA(1831;SL--;Black)				200.00
SALTSBURGH	/PA.(1846-52;30;PAID;Red,Black)				15.00

Sandy Hill Pa

JULY 10 1860

Sandy Hill Pa.(Gothic letters)(1860;SL-36x5,YMDD below;Black) . . . 200.00

SHELLSBURG,PA.

SHELLSBURG	PA.(1847;SL-52x6;Black)				200.00
SHELLSBURG	GH/Pa.(1850's;33;5,PAID,3,PAID/3[large];Blue,Black)				25.00
SCHOENECK	/PA(1869;DC-25-13;Black)				15.00
SCHUYLKILLHAVEN	/Pa(slanted script)(1847-51;29;PAID,5,5[C];3;Red,Black)				15.00
SCRANTON	/Pa(1851;34;5;Orange)				100.00
Same	(1851-52;34;PAID/3[C];FREE;Black,Green)				30.00
Same/PA.	("A"high)(1853-54;32;PAID/3[C];Black)				15.00



SCRANTON/PA(1850,fancy "rail" design,MDD fourth line;5,PAID,FREE;Orange) . . . 1000.00

PENNSYLVANIA

Town	Postmark	Dates Seen	Size	Color	Value	Town	Postmark	Dates Seen	Size	Color	Value
SCRANTONIA/Pa. (1850-51;34;5;Orange)					50.00	STEAMBURGH/Pa. (1859;33;A. S. POTTER/FREE/POSTMASTER[DC-40];Black)	 				20.00
SEARIGHTS/Pa.(-;29;NOR;Black)					50.00	STANDING STONE/Pa.(-;-;FREE;-)					25.00
SELINS GROVE/Pa. (1842-51;31;PAID;Red,Blue,Black)					15.00	STATE LINE/Pa.(1839;-;Black)					25.00
SELIN'S GROVE, /Pa. ("A"high)(1854;32;PAID/3[arc];Black)					20.00						
SEWICKLEYVILLE/Pa. (1854;29;PAID/3[C];Black)					30.00						
SHADE GAP/Pa. (1857;29;Black)					20.00						
SHANNONVILLE/Pa. (1850's;31;PAID/3[arc];Black)					20.00						
Same/Pa("Pa"reversed)(1850-55;28;5;Black)					25.00						
Same(1850's;DC-26;PAID;Black)					20.00						
SHARON/Pa("A"high)(1853-55;32;PAID;Black)					20.00						
SHARPSBURGH/Pa. (1850's-61;32;PAID;Red,Black)					20.00						
SHAVER'S CREEK/Pa. (1853-56;31;Black)					30.00						
Same(1858;37;FREE;Black)					30.00						
SHEPHARDS TOWN PA(1832;-;NOR;Red-brown)					40.00						
SHEPHERDSTOWN/-PA. (1850's;28;PAID/3[C];Black)					20.00						
SHIPPENSBURG P. (1830;SL-46x4;Black)					300.00						
SHIPPENSBURG/Pa. ("a"high)(1836-51;30;PAID,3,5,10[box];Red,Blue,Black)					20.00						
Same/PA. ("A"high)(1852-60;30;3,PAID/3[arc];FREE;Black)					20.00						
SHIPPENSVILLE/Pa.(1852-55;32;5,PAID/3[C];Black)					20.00						
SHIRLEYSBURG/-PENN. ("ENN"sm)(1852-58;28;PAID,3,PAID/3[oval];PAID/3[C];Red,Black)					20.00						
SHOENERSVILLE/Pa. (1855;30;PAID/3[C];Black)					35.00						
SHOHOLA/Pa. (1862-63;30;PM frank[ms];Black)					15.00						
Same/Pa(1862;25;5;Black)					15.00						
SHOUBETOWN/Pa.(1850's;29;5,PAID/3[C];Black)					25.00						
Same/PA(1850's;-;PAID/3cts[C];Brown)					30.00						
SHREWSBURY/Pa. ("A"high)(1861;32;5;5;Black)					20.00						
SINNAMAHONING/Pa(1852;31;PAID/3[C];Black)					20.00						
SKINNERS EDDY/Pa. (1843-44;34;Black)					25.00						
SKINNERS EDDY. (1847;SL-28x2;Black)					200.00						
Same/Pa(1850's;DLC-35;PAID/3[C];FREE;Black)					25.00						
SLIPPERY ROCK/-PA.(1850-52;28;PAID,3,5;Red)					20.00						
Same/Pa(1862;36;PAID;Black)					15.00						
SMITHFIELD/Pa. ("a"high)(1850's;31;5[box];PAID/3[C];Red)					20.00						
Same/Pa. (1850;30;Green)					30.00						
SMITHPORT/Pa. (1853-55;30;5[C];Black)					30.00						
SMITH'S FERRY/Pa(1851;34;PAID,3;Black)					25.00						
SOMERSET/Penn. (1820-33;O-27x24;PAID;Red,Black)					75.00						
Same/PA(1834-36;O-27x24;Red,Black)					75.00						
SOMERSET/Pa. (4.5mm letters)(1839-48;30;Red,Black)					15.00						
Same/Pa. (3.5mm letters)(1848-52;30;PAID,5,5[C];PAID/3;Black)					15.00						
SOUTH ASYLUM/Pa. (1850's;30;PAID/3;Black)					75.00						
SPRING/Pa. (1849;24;PAID[script];V[C];X;Black)					25.00						
Same/Pa. (1852;-;5[C];Black)					25.00						
SPRINGFIELD CROSS ROADS/Pa. (1850's;31;PAID/3[C];Red,Black)					25.00						
Spring Garden - See County of Philadelphia Stations section.											
SPRING MILLS/Pa. (1855-56;30;PAID/3[C];Black)					20.00						
Same/PA(-;26;Black)					20.00						
SPRINGVILLE/Pa. (1852;DLC-32;PAID/3[C];Black)					50.00						
TOWN HILL/Pa. ("A"high)(1845-50;DO-32x25;Red,Black)					75.00						
TRAPPE/PENN. (1850's;28;PAID;Red)					20.00						
Same/-PENN-(1860;28;FREE;Black)					20.00						
TREVORTON/Pa. (1855;DLC-30;FREE;Black)					45.00						
TROUT RUN/Pa. (1853;30;Black)					20.00						
TROY/Penn(1842-45;30;5;Red,Black)					20.00						
Same/Pa. (1849-54;32;PAID,5[C];PAID/3[C];Blue,Black)					10.00						

PENNSYLVANIA

Town	Postmark	Dates Seen	Size	Color	Value
Same	(1854-55;32;PAID/3[C];Green)				20.00
TUNKHANNOCK/Pa.	(1842-55;29;5[DC];PAID,5,PAID/3[arc];Red,Black)				15.00
TURBOTVILLE/Pa.	(1851;30;PAID;Red)				20.00
TUSCARORA/Pa.	(1853;30;PAID/3[C];Black)				20.00
TYRONE/Pa.	(--30;5[C];3;Black)				20.00
TYRREL/Pa.	(1853;31;PAID,5;FREE;Black)				50.00
ULSTER/Pa.	(1855;28;5;PAID/3[C];Red)				50.00
Same/Pa.	(--26;Black)				50.00
UNION DEPOSIT/Pa.	(--27;PAID,3;--)				20.00
Same/Pa.	(1852;27;PAID/3[C];Black)				20.00
UNION/TOWN/Pa.	(1809-27;0-26x20;PAID;Black)				75.00
UNIONTOWN./Pa.	(1828;SL-27x2,Black)				200.00
UNION TOWN/Pa.	(1828;26;NOR;Black)				30.00
UNION T.P.	(1829;25;FREE;Red,Black)				30.00
UNION-TOWN/Pa.	(1830-32;29;5;Red,Black)				15.00
UNION-TOWN/Pa.	("a"high)(1834-50;30;PAID,5,10;Blue-green,Black)				15.00
Same	(1849-50;29;5;PAID;Blue)				15.00
UNION TOWN/Pa.	(1850-53;34;PAID,5,10,3;FREE;Blue,Black)				15.00
UNIONTOWN/Pa.	(--28;Black)				15.00
UNIONVILLE/Pa.	("A"high)(1851;31;5[C];PAID,10[C];Red)				20.00
Same/Pa.	(1861;29;Black)				20.00



UPPER DUBLIN	(1852;fancy oval,eagle at top--;Black)	2000.00
UPPER MAHANTANGO/Pa.	(1853;28;PAID,3;Black)	50.00
UP STRASBURGH/Pa.	(1834;DC-32;Black)	25.00
UPTON/Pa.	(1857;31;FREE;Black)	25.00
Same/Pa.	(1857;32;Black)	25.00
UWCHLAND/Pa.	(1853-54;29;PAID/3[C];Black)	20.00
VANCEVILLE/Pa.	(1851;30;FREE;Black)	30.00
WALKER/Pa.	(1851;37;5;PAID/3[arc];Black)	25.00
WALKER'S MILLS/Pa.	(1850's;DC-29;Red)	30.00
WARREN/Pa.	("a"high)(1833-52;30;PAID,3,5,5[C];6,V,10,X, FREE;Blue,Black,Red)	15.00
Same	(1845-46;30;Blue-Green)	20.00
Same/Pa.	(1856;33;Black)	15.00
(No townmark)	(1861;P.O.BUSINESS FREE[semi-C];Black)	20.00
WARRINGTON/Pa.	(1839;30;NOR;Red)	25.00
WARRIOR'S MARK/Pa.	(1852-54;31;5[C];PAID/3[C];Black)	15.00



WASH.P.	(1806-19;26;PAID;FREE;Red-Brown,Black)	30.00
WASHN.Pa.	("N"8"A"high)(1829-33;32,5;Black)	15.00
WASHINGTON/Pa.	(1819-29;27;partial NOR;PAID;Brownish)	30.00
Same/P	a(wide spacing,"a"high)(1833-40,1847-49;31;FREE,PAID,5,5[fancy box];10,X[C];Red,Black)	25.00
Same	(Green)	35.00
Same/Pa.	(1840-46;30;PAID,X[octagon];FREE;Red)	15.00
Same	(Green)	25.00
Same/Pa.	(1849-57;33;PAID,5,10,PAID/3,PAID/3[arc];FREE;Blue,Red,Black)	15.00
Same	(Green)	25.00
Same Pa.	/5cts(185-32;Black)	15.00
WATER CURE/Pa.	(1850;31;Black)	35.00
WATERFORD/Pa.	(1834-40;DC-27;Black)	25.00
WATERFORD Pa.	(1840;SL-46x3;Black)	400.00
WATERFORD/Pa.	(1843-54;30;PAID,5,5[C];10[box];Red,Blue Black)	15.00
Same	(1850;5[shaded];Blue)	25.00
Same	(1852-54;PAID/3[shield];Black)	35.00
WATERLOO/Pa.	(sans-serif)(1853;31;PAID/3[C];Black)	25.00
WATSONTOWN/Pa.	(--25;FREE;--)	20.00
WATTSBURG/Pa.	(1848-50;DC-28;Red,Black)	20.00
WATTSBURGH/Pa.	("A"high)(1854;32;PAID/3[arc];Black)	20.00
WAVERLY/Pa.	(1853;33;PAID,3;Black)	20.00

Town	Postmark	Dates Seen	Size	Color	Value
WAYMART/Pa.	(1850;28;PAID,5;Red)				20.00
Same/Pa.	(1852;31;PAID/3[C];Black)				20.00
WAYNESBORO Pa.	(1822-23;SL-44x3;MDD;Black)				250.00
Same	(1833;SL--;Black)				250.00
WAYNESBORO/Pa.	(1842-54;30;PAID,5[C];PAID/3[C];Red,Blue,Black)				15.00
(No town marking)	(--DROPP,1ct[SL];--)				75.00
WAYNESBURG/Pa.	(1844-51;30;Black)				15.00
WAYNESBURG GREEN CO Pa.	(--31;NOR;Black)				150.00
WEISSPORT/Pa.	(1854-55;DLC-31;PAID/3[C];FREE;Black)				25.00
WELLSBORO/Pa.	(1845-54;30;PAID,5,5[C];10,3[C];PAID/3;Red,Blue,Black)				15.00
Same	(1853;30;1;Blue)				60.00
WEST ALEXANDER/Pa.	("a"high)(1839-55;30;PAID,3, FREE;Red,Black)				15.00
Same	(1853;Green)				25.00
WEST BROWNSVILLE/Pa.	("A"high)(1852;31;5[C];Red)				20.00
Same	(Green)				30.00
WEST BURLINGTON/Pa.	(--32;PAID;Black)				25.00
WEST-CHESTER.	(1827-28;SL-23x2;Red)				150.00



WEST CHES. Pa.	("A"high)(1828-43;32;PAID;Red,Black)	20.00
WEST CHESTER/Pa.	(1844-53;30;PAID,5,10,PAID/5,PAID/3,PAID/3[arc];FREE;Blue,Black)	10.00
WEST-CHESTER PA/3 PAID	("A"high)(1852-55;32;P.O.B.[C];Black)	30.00
WESTCHESTER/Pa.	(1856;30;P.O.BUS FREE[C];5;Blue,Black)	30.00
*Same/Pa.	(1860;DC-26;FREE;Black)	--
WEST ELIZABETH/Pa.	(1855;31;PAID/3[C];Black)	25.00
WEST GREENVILLE/Pa.	(1844-55;30;5,5[C];PAID,3,PAID/3[C];Red,Black)	25.00
Same	(1849;Green)	35.00
WEST HAVERFORD/Pa.	("a"high)(1851;30;5;Red)	20.00
Same/Pa.	(1853;34;5;PAID/3[C];Red)	20.00
WEST MANCHESTER/Pa.	(1851;32;5[C];PAID/3[C];Black)	30.00
Same/ALLEGHENY CO./Pa.	(1852;36;PAID/3[C];Black)	125.00
WEST MIDDLETOWN PA.	(1845;SL-47x2.5;MDD below;Black)	200.00



WEST-MIDDLETOWN/Pa.	(1850-52;35;PAID,5,10,PAID/3[DC];Red,Black)	20.00
W MIDDLETOWN/Pa.	(1849-50;27;5;Red)	20.00
WEST NEWTON/Pa.	(1851-54;29;PAID/3[C];Black)	20.00
Same/Pa.	(1850's;26;FREE[framed];Black)	20.00
West Philadelphia	- See County of Philadelphia Stations section.	
WEST SPRINGFIELD Pa.	(1850-51;DC-32-19;PAID,10;Blue,Black)	25.00
WHITEHAVEN/Pa.	(1852;31;5;PAID/3[C];Black)	20.00
WHITE'S TANNERY/Pa.	(1859-60;DLC-33;Black)	45.00
WICONISCO/Pa.	(1857;30;PAID/3[C];Black)	30.00

Wilkesbarre, Aug; 31. 1796

Wilkesbarre,	(1796;SL-33x4.5;YMDD;Black)	300.00
WILKESBE. P.	(last"E"high)(1808-10;30;Red,Black)	30.00



WILKS P.	(1813-26;28;Red,Black)	20.00
WILKESBARRE/Pa.	(1831-32;arc 29;Black)	150.00
Same/Pa.	("a"high)(1832-48;30;PAID,5,5[C];10[oval];FREE;Red,Blue,Black)	10.00

PENNSYLVANIA

Town	Postmark	Dates Seen	Size	Color	Value
(No town mark)	(1847;2[C];Red)				50.00
WILKES BARRE	/Pa.(1848-55;31;PAID,5[squat or large],5[C],10,PAID/3[oval];Red,Black)				10.00
	Same(PAID/6[oval];Red)				20.00
WILKINS, PA.	(1835;SL-37x3;Black)				300.00



WILKINS/PA.	("A"high)(1835-50;fancy box 28x21;Black)				150.00
	Same/PA.("A"normal)				200.00
WILLIAMSBURG/Northampton Co./PA.	(1825-26;SL--,MDD after PA.;Red)				300.00
WILLIAMSBURG/PA.	(1846-51;30;PAID,negative 5[C];3;Black)				15.00
WILLIAMSBURG/PA.	(1850's;32;PAID/3[C];Black)				15.00
WILLIAMSPORT/PENNA.	("A"high)(1811;DC--;Red)				25.00
	Same/PA.(1828-29;22,NOR;Red,Black)				20.00



WMS PORT PA.	("MS"small,"A"high)(1830-39;32;PAID, FREE;Black)				15.00
WILLIAMSPORT/PA.	("a"high)(1839-55;30;PAID,5,V, FREE;PAID/3,PAID/3[C];Blue,Red,Black)				10.00
	Same(1846-50;PAID,negative 5[C];Blue,Black)				20.00
	Same(1846-47;negative 5[C];Green)				30.00
	Same/PA.(1850's;31;PAID/3[C];Black)				10.00
	Same/PA.("A"high)(1854;32;PAID/3[arc];Blue,Black)				10.00



WILLIAMSTOWN/PENN.	(1833-40;DO-31x21;FREE;Red,Black)				75.00
WILLOW SPRING/PA.	(1860's;25;FREE[framed];Black)				20.00
WILMORE/-PA-	(1851;28;5;Red)				25.00
WILSONVILLE/P. A.	(1850;21,NOR;Red)				45.00
WITTENBURGH/PA.	(1855;32;PAID,10[C];Black)				25.00
WOMELSDORF/PA.	(1842-45;DC-30;FREE;Red,Black)				25.00
	Same/PA.(1851;33;5;Red)				15.00
WOODBURY/PA.	(1840;DC-31;Black)				25.00
	Same(1842;27;Blue)				20.00
	Same/P. A.(wide spacing)(1843;29;Blue)				20.00
WOODCOCK/PA.	(1855;30,5;PAID/3[C];Black)				25.00
WOODVILLE	(1850's;DLO-34x20;Black)				75.00
WRIGHTSVILLE/PA.	(1845-53;31;PAID,5[tiny];Blue,Black)				15.00
WYALUSING/PA.	(1852;30;PAID/3[C];Black)				25.00
WYOMING/-PA-	(1851-53;27,5;PAID,3;Red)				15.00
WYSOX/PA.	(--;30;Black)				20.00
YARDLEYVILLE/PA.	(1852;31;PAID/3[C];Red)				25.00
	Same(--;26;Black)				25.00
YELLOW SPRINGS/PA.	(1862;25;FREE;Black)				25.00
YOHANY/PA.	(1851;31;Red)				40.00
YORK/PA.	(1804;--;Red)				25.00
	Same("A"high)(1813-19;26;Red,Black)				15.00
	Same(1818-27;27;Red,Black)				15.00
YORK PA.	(1822;arc 23x20;Red)				400.00



YORK PA.	(1827-28;allegorical figure--;MDD below;pointing hand PAID;Red)				1000.00
YORK PA.	("A"high)(1823-42;27;PAID, FREE;Red)				10.00

Town	Postmark	Dates Seen	Size	Color	Value
Same/PA.	(1843-55;30;PAID,5[oval],10[oval],PAID/3[arc],PAID/3[C],PAID/3[oval];Red,Blue,Black)				10.00
	Same(Green)				15.00
YORK SUL SPRINGS/PA.	(1850-51;32;PAID,5,10,3;Red,Blue)				20.00
YOUNGSTOWN/PA.	(1851-60;33,5, FREE;Red)				15.00
YOUNGSDALE/-PA-	(1845-52;28;5, FREE, PAID;Red,Black)				15.00
YOUNGWOMENSTOWN/PA.	(1849-50;27;Black)				35.00
ZELIENOPE/PA.	(1836;29;Violet)				30.00
	Same(1838-48;31;PAID;Red,Black)				15.00
	Same(1852;32,5;PAID 3;Blue)				20.00

PHILADELPHIA

BRITISH COLONIAL POSTMARKS



Phi(1728/29;Ms;Black)	2000.00
-----------------------	---------



Phi Sh(Nov. 16, 1729;Ms;Brown) datelined Antigua	---
Same(April 29, 1734;Ms;Magenta) datelined London	---



PH(July 27, 1733;Ms;Black)	1500.00
----------------------------	---------



Phi(July 29, 1734;Ms;Black)	1500.00
-----------------------------	---------



Phila(E)(Nov. 1748;Ms;Black)	1500.00
(L)(July 28, 1764)	1000.00
(1762-63;Red)	1000.00



Phi.(E)(Jan 8, 1743;Ms;Black)	1500.00
(L)(Jan. 21, 1765)	1000.00
(E)(Sept. 10, 1754;Ms;Red)	1000.00
(L)(Sept. 24, 1766)	1000.00



Phila(June --, 1743;Ms;Black)	1000.00
-------------------------------	---------



Phi.("a"high)(April 2, 1757;Ms;Black)	1000.00
---------------------------------------	---------



Phil(Nov. 30, 1764;Ms;Black)	1000.00
------------------------------	---------



Phia.("a"high)(Feb. 24, 1766;Ms;CD;Black)	1000.00
(May 1, 1766;Ms;Red)	1000.00

PENNSYLVANIA

Town Postmark Dates Seen Size Color Value

**PHILA
DELPHIA**

(Backstamp)

PHILA/DELPHIA(E)(1764;SL-53x16;CD;Red) 1500.00
(L)(Jan.1775) 1000.00



Same(E)(1768;POST/PAID[C-25];Red) 1500.00
(L)(Nov.24,1774) 1000.00

PHILA MAR: 21

(Backstamp)

PHILA(E)(Feb.11,1775;SL-21x4.5,
MDD[month in small caps];Red) 1000.00
(L)(July 13,1775) 1000.00
Same(E)(Feb.16,1775;POST/PAID[C-25];Red) 1000.00
(L)(July 13,1775) 1000.00

PHILA: SEP 7

(Backstamp)

PHILA:(E)(July 13,1775;SL-21x4.5,MDD,
month in small caps;Red) 1000.00
(L)(Sept.7,1775;POST/PAID[C-25];Red) 1000.00
(Note: these may have been used by the Congress post office.)

**AMERICAN CONGRESS
AND CONFEDERATION POSTMARKS**

To September 21, 1788

Ph. 4^{new} / 10

Ph.(June 15,1775;Ms;Brown) --

Phi

Phi(E)(June 23,1775;Ms;Black) 750.00
(L)(Sept.21,1775) 500.00

Phi?

Phila("a"high)(E)(Oct.11,1775;Ms;CD on front or back;
Black;Brown) 750.00
(L)(June 11,1776) 500.00

*Phi: A
1/11*

Phila("a"high)(E)(Dec.2,1775;Ms;Magenta) --
(L)(June 13,1776) --

Phila 2.16

Phila("a"high)(E)(Feb.20,1776;Ms;Magenta) --
(L)(June 22,1776) --

Town Postmark Dates Seen Size Color Value

PHIL^ OCT. 8

(Backstamp)

PHILA("A"high)(E)(June 26,1776;SL-17x4,MDD;Black) ... 500.00
(L)(Aug.12,1777) 500.00

PHILAD. FEBRUARY 17

(Backstamp)

PHILAD.(Feb.17,1777;SL-17x3,MDD;Black) 500.00

PHILA AUGUST 5

(Backstamp)

PHILA("A"low)(E)(April 8,1777;SL-19x4,MDD;Black) 500.00
(L)(Aug.5,1777) 500.00

PHILA AUGUST 12

(Backstamp)

PHILA(Aug.12,1777;SL-19x4,MDD;FREE*;Black) 500.00

The British occupied Philadelphia from Sept. 26, 1777 to June 18, 1778. No postmarks during occupation have been reported.

PHILA. MAY 4

(Backstamp)

PHILA.(E)(May 4,1782;SL-21x4,MDD,Black) 500.00
(L)(Aug.12,1782) 500.00

**Philadelphia,
May 20.**

Philadelphia,(May 20,1782;SL-38x4.5,MDD below;PAID;
Red) 500.00

P·MAY:15

P*(large numerals)(E)(May14,1782;SL-8x4.5,MDD;PAID;
Black) 500.00
(L)(May 20,1782) 500.00

P·MAY 24

P*(letter & numerals same height)(E)(May 22,1782;
SL-8x4.5,MDD;Black) 500.00
(L)(May 24,1782) 500.00

P·JUNE: 4

P*(large numerals)(E)(May 28,1782;SL-8x4.5,MDD;Black) 500.00
(L)(June 11,1782) 500.00
Same(FREE) 750.00

PJU Y*19

(Backstamp)

P.(letters & numerals same size)(E)(June 4,1782;
SL-4.5x5,MDD;Black) 500.00
Same(July 2,1782;FREE in black on front) 500.00
(L)(Aug.7,1782;PAID in red on front) 500.00

P AUG 21

P(numerals smallet)(E)(Aug.7,1782;SL-8x4.5,MDD;Black) 500.00
(L)(Aug.21,1782) 500.00

PHILA. AUG 16

PHILA*(Aug.16,1783;SL-16x3;FREE*;Black) 500.00

No town postmarks have been found on covers from Philadelphia between 1784 and 1786.

PENNSYLVANIA

Town Postmark Dates Seen Size Color Value

PHILADELPHIA, JULY 19

PHILADELPHIA,(July 19,1787;SL-36x3,MDD;Black) 500.00

At the close of the Revolution Philadelphia was the chief city of the country with a population of 40,000.



(Phila.-no town mark)(1784-98 small Circle Date, 15 to 17mm;PAID,FREE;Black) 75.00
Circle Dated handstamps, also known as "Franklin" or "Bishop" marks are discussed in the introduction of this catalog.

STATEHOOD PERIOD

Effective Sept. 22, 1788

STRAIGHTLINE POSTMARK

PHILADELPHIA

PHILADELPHIA(1794*;40x3;Black) 1000.00

*Year date questionable, see "Catalog of Philadelphia Postmarks", Part 1, page 7, by Tom Clarke.

OCTAGON POSTMARKS



PHILA ("A"high,"PHILA"3mm high)(1834-36;DL octagon 27.5x22;PAID[DL octagon];Red,Red-orange) 10.00
Same("PHILA"4mm high)(1836;DL octagon 29x22; Red,Red-orange) 20.00



Same(1836;SL in octagon 25x24;Red,Red-orange) 25.00
PHILA/24 Cts./PAID("A"high)(1850-53;DL octagon 26x20;Red)
PHILA/5/PAID("A"high)(1849;octagon 27x21;Red)
Same/5 Cts./PAID(1850-57;octagon 27x22;Red)
*See Vol. II. Maritime Mail Markings Section.

CIRCLE POSTMARKS



PHI(1798-1816;23-25;PAID,FREE;Red,Brown,shades) . . . 20/10.00
There are a number of minor varieties of this marking,
PHIL(1816-34;25-26;PAID[bracketed];Red,Brown,shades) . . . 10.00



PHILADELPHIA/PA("A")(1834-41;30;PAID,FREE; Blue,Black) 5.00

Town Postmark Dates Seen Size Color Value



PHILADA/PA.(final"A"s high)(1836-41;30,31;PAID[box]; Blue,Red,Black) 5.00
PHILADELPHIA/PA. ("a"high)(1840-46;33;PAID[DL-box]; Blue,Red) 5.00



Same/PA.(1841-47;5[C],FREE[DL-box];Blue,Black) 5.00
Same(1845-46;5[C-18],10[C-18];PAID[DL-box];Blue) 5.00
There are three varieties of spacing of the letters in this marking. Two have no dot after "PHILADELPHIA".



PHILADA/PA. ("A"high)(1845-51;32;Blue) 5.00
PHILADELPHIA/PA. (1851-53;34;PAID,10;Blue) 5.00
Same/PA. ("A"high)(1853-56;32;Blue,Black) 5.00
PHILA PA(both"A"s high & small)(1864-65;22,YD;FREE, Due 3;Black) 5.00

CIRCULAR POSTMARKS WITH ATTACHED RATES



PHILADELPHIA/PA./2(1846-47;30;"2" attached below cds;PAID;Blue) 50.00
Same(1847-48;no MDD) 50.00
PHILADELPHIA/PA./10(1846-47;30;"10" attached below cds;Blue) 10.00

CIRCULAR POSTMARKS WITH RATE INSIDE CIRCLE



PHILADELPHIA.PA/1 PAID("A"of"PA"high)(1851-52;32; Blue) 75.00
Same(1852-53;no MDD;Blue) 75.00

PENNSYLVANIA

Town Postmark Dates Seen Size Color Value



PHILADELPHIA/2(1854-55;31;large 2 in center;Black) Unpaid circular rate 75.00



PHILADELPHIA/Pa./PAID/3/Cents("PAID" in italics) (1847-50;30;Blue) 5.00



PHILADELPHIA PA/3 cts/PAID("A"high,flat top"3") (1847-51;33;Blue) 5.00
 Same(1851-54;Red) 5.00
 PHILADELPHIA PA/3 CTS/PAID("A"high,curved top"3") (1854-55;33;Red) 5.00



PHILADELPHIA/PA/PAID 3 Cts.("PA"at top) (1851;32;Red,Blue) 10.00



PHILADELPHIA/5(1846-47;33;PAID[box];Blue) 5.00
 PHILADA.Pa./5 cts("A"high)(1847-51;29-32;Blue) 5.00
 There are three minor varieties of this marking with slight differences in lettering.




PHILADA.Pa./5("5"slanting)(1848-49;32;PAID;Blue) 5.00
 PHILADELPHIA.PA/5 cts("A"high)(1851-53;32;Blue,Black) 5.00

Town Postmark Dates Seen Size Color Value



PHILADELPHIA PA/5("A"high)(1852-54;32;Black,Blue) 5.00
 PHILADELPHIA PA/5 cts./PAID("A"high)(--;34;Red) 5.00
 PHILADELPHIA PA./6 PAID("A"high)(1854-55;32;Red) 65.00
 Same/9 PAID(1855;32;Red) 75.00



PHILADA Pa./10 cts("A"high)(1847-48;30;Blue) 5.00
 PHILADA Pa./10("A"high)(1848-51;32;Blue) 5.00
 PHILADELPHIA PA./10("A"high)(1853;32;Blue) 5.00



PHILADELPHIA PA./PAID("A"high)(1851-55;32;PAID/10, Paid/12;Red) 35.00

MISCELLANEOUS HANDSTAMPS USED AT PHILADELPHIA



20

40



1(1850-54;DL octagon,PAID[red];Blue,Black) 50.00
 Circular and Drop rates.
 2(1845-50;DLC-18;PAID[DL box];Blue) Drop rate 50.00
 2(with no town mark)(1858;--;Red) 40.00
 4(1792-95;6x9,10x11;Brown) See Vol. II ---
 4(1798;C-15;Brown,Black) See Vol. II ---
 5(1845-50;DLC-18;Blue) 5.00
 6(1799;C-15;Brown,Black) See Vol. II ---
 6(1834-60,1856;DL octagon,PAID;Red,Blue,Black) 30.00
 7(1846-47;SL-9x10,8x9;Blue) 40.00
 7(1848-55;C-19;Blue,Black) 40.00
 9(1815;10mm,C-15;-- Maritime Mail markings ---
 10(1845-51;var;Blue) 5.00
 12(1845-52;DC-18,PAID;Blue) 40.00
 20(1847-51;20x14,11x8;Blue) 40.00
 40(1847-51) 75.00
 ADV/D/4Cts("D"high)(1848;33x19;Blue) 100.00
 DROP/1 ct.(1858-61;C-21;Black) 75.00
 Same(with no town mark)(1859-61.C-21;Black) 40.00

PENNSYLVANIA

Town Postmark Dates Seen Size Color Value



PAID
10

FORWARDED(1829-50's,var;Red,Blue)	40.00
FREE(1780's-1865,var;Red,Black)	5.00
FREE(1841-52;DL octagon;Red,Blue,Black)	5.00
FREE(1858-63;C-21;Black)	5.00
FREE(1862-63;oval 6x17;Black)	5.00
IN U.S.NOTES/10,33 OR 64(1867-74,var.C;Black) See Vol.II	---
MAILROUTE(1828;SL-39x3;--)	150.00
MIS.SENT(1843;38x5;Orange-brown)	75.00
PAID(1780's-1850's,var;Red,Blue,Black)	5.00
PAID(1834-51;DL octagon;Red,Blue,Black)	5.00
PAID/1 Ct(with no town mark)(1853-56;C-21;Black)*	50.00
*Circular rate	
PAID/10(1855-57;15x12;Red)	25.00
PAID/12(1851;Red) Calif rate	50.00
PAID/15,21,22,24,30,60(1849-64,var;Red,Blue) Maritime	---
Mail rates	---



P.O.BUSINESS/FREE(1856;arc,NOR;Black)	60.00
POST OFFICE BUSINESS/FREE(1857;arc,NOR;Black)	60.00
P.O.BUSINESS/FREE(1860;framed arc;Black)	50.00



R(1845-49;large "R" on incoming recorded valuable mail, 17x16;Blue)	50.00
Same(1850-51;small "R", 12x10;Blue)	50.00
Same(1855;small "R", 11x8;Red)	60.00
Same(1852;large "R";Red)	60.00

For further information regarding Philadelphia "R" markings see: "Early U.S. Registered Mail" by James W. Milgram, "The American Philatelist", v86, No.7(1972). "Valuable Mail To Philadelphia 1845-1855", by Franklin Barnett, "The American Philatelist", v69, No. 10(1956).

SHIP(1798-1866) See Vol. II	---
SHIP/DUE/4,6(1872-74;C-21;Black) See Vol. II	---
STEAM(1866) See Vol. II	---
STEAMBOAT(1824-33,1845;SL-42x3,36x3.5;Red) See Vol.II	---
STEAM/10 or 20/SHIP(1866-69;C-21;Black) See Vol. II	---
STEAMSHIP/10(1871;C-21;Black) See Vol. II	---
STEAMSHIP/DUE/10 or 20(1873-75;C-21;Black) See Vol.II	---

Users of this catalog who are interested in more detailed information on Philadelphia markings are referred to:

"An Illustrated Catalog of Philadelphia Postal Markings found on Stampless Covers 1728-1863", Edited by Robert J. Stets, published by SEPAD 1983.

"A Catalog of Philadelphia Postmarks, 18th Century to the Present", 3 vols, by Tom Clarke, 1990-92.

Certain illustrations and information in this section appeared originally in the above work and are used with permission.

Town Postmark Dates Seen Size Color Value

COUNTY OF PHILADELPHIA STATIONS

The following items are within the county of Philadelphia. Most of the covers are of periods when these places within the county were separate municipalities. Consolidation into one government came in 1854.

All Circles Unless Otherwise Stated

ANDORA.PHILA.CO./PA. ("A","O"&"A"high)(1850;30;Black)	125.00
BLOCKLEY(1828;C-28 w/town name in SL;Black)	75.00
Blockley(1852;Ms;Black)	---
Bridesburg(1841-49;Ms;--)	75.00
BRIDESBURG/PA. (1851-56;32;Black)	50.00
Bustleton(1831-53;Ms;--)	40.00
BUSTLETON/PA. (1853-54;30;5[C];Black)	50.00
Byberry(1834-46;Ms;Black)	50.00
Chesnut Hill(1834-36;Ms;--)	40.00
CHESNUT HILL/PA. (1865;32;DUE 3;Black)	20.00
Cover imprinted "US Hospital, Chestnut Hill, Penna. Soldiers Letter"	
CHESNUT HILL/PA. ("A"high)(1843-53;31;Black)	40.00
Falls of Schuykill(--;Ms;--)	---
FALLS of SCHUYKILL/PA. ("A"high)(1853-60's;32;PAID; Blue,Black)	35.00
Fox Chase(1846-53;Ms;Black)	45.00
Frankford(1809-45;Ms;Black)	40.00
FRANKFORD/PA. (1837-51;31;5,PAID,5[C],X,3,FREE; Red,Blue,Black)	25.00
Same(Green)	35.00
German T.Pa.(1804;Ms;Black)	70.00
Germantown(1806-33;Ms;Black)	35.00
GERMANTOWN/PA. ("a"high)(1834-54;30;PAID,PAID/3[arc], FREE;Red,Black)	25.00
Same/PA. (1862;32;due 3[ms];Black)	20.00
Holmesburg(1812-43;Ms;Black)	40.00
HOLMESBURGH/PA. (1837-53;30;Red,Black)	40.00
Kensington(1826-54;Ms;--)	30.00
Same Pa. (1826;Ms,Free[ms];Green)	50.00
KENSINGTON/PA. ("a"high,two periods below)(1833-34; 29;Red,Brown)	25.00
Same/PA. (1840-51;29;5,PAID/3[C];Red)	20.00
Same(1848-51;fancy three dimension"5";Red)	35.00
Same/PA. (1852-57;31;5,30[C],PAID/3[C],FREE;Red)	25.00
Same(1851;negative 5[irregular];Red)	30.00
Kingsessing(1831-35;Ms;Black)	75.00
KINGSCESSING/PA. (1853-55;30;PAID/3[C];Black)	45.00
Same(1863;26.5;DUE/3[rounded box];Black)	35.00
Leverington(1842-51;Ms;Black)	75.00
Manayunk, Pa.(1835;Ms;Black)	45.00
MANAYUNK/PA. (1836-49;30,Red)	25.00
Same(1850-51;32;5,PAID,Red)	25.00
Milestown,Pa.(1838-51;Ms;Black)	45.00
Olney(1861;Ms;Black)	75.00
OLNEY/PA. (1851;30;Black)	75.00
Oxford Church(1861;Ms;Black)	100.00



PENN:PA/TOWNSHIP(1835-36;flat oval 33x12,NOR; Red,Black)	250.00
Port Richmond(1841-51;Ms;Black)	40.00
PORT RICHMOND/PA. (1851-52;32;PAID/3[C];Red,Black)	35.00
Rising Sun,Pa(1832-54;Ms;Black)	40.00
RISING SUN/PA. (1863;36;PAID/3[C];Black)	40.00
Somerton(1842;Ms;Black)	75.00
Spring Garden(1843-51;Ms;Black)	60.00
SPRING GARDEN/PENN. (1833;25,NOR;Black)	75.00
Same/PENNA(1833-46;DC-28;Black)	60.00
Same/PA. (1850-52;28;Black)	50.00
Tacony(1862;Ms;--)	75.00
West Philadelphia(1832;Ms;Black)	30.00
WEST PHILAD./PA.(1838-42;28;--)	30.00
WEST PHILADa./Pa.(1844-51;29;PAID,5,10,3;Blue,Black)	30.00
WEST PHILADELPHIA PA./3 PAID("A"high)(1850's;32; Black)	40.00

Prices are for covers with the more common rating marks.

PENNSYLVANIA

MANUSCRIPT TOWN MARKS

(See also County of Philadelphia Stations section.)

Town	Dates Seen	Value
Aaronsburg	1811-51	35/10.00
Abbotstown	1820, 1854	20.00
Abington (Luzerne Co)	----	----
Abington (Montgomery Co)	1838-40	15.00
Abington Centre	1836-50	15.00
Academia	1847-49	15.00
Achey's Corner	1859	15.00
Adamsburg(h)	1834-35	15.00
Adamstown	1834-42	10.00
Adamsville	1850's	15.00
Addison	1838-50	10.00
Alba	1838-51	15.00
Albany	1849	15.00
Albion	1847-50	10.00
Albrightsville	1855	10.00
Alexandria	1804-40	40/10.00
Allegheny Bridge	1855	25.00
Allen	1832, 1855	10.00
Allensville	1829-47	10.00
Allentown	1814-25	20.00
Altoona	1851	10.00
Alum Bank	1860's	10.00
Amity	1825	20.00
Analomink	1857	15.00
Andalusia	1816-50	25/10.00
Andersonburg	1850's	15.00
Andersons Mills	1850's	15.00
Andesville	1850	15.00
Annvile	1848-53	10.00
Antestown	----	----
Antrim	1840's	15.00
Apollo	1840's-50's	10.00
Archbald	1850	25.00
Armagh	1842-46	15.00
Ashland	1855	10.00
Asylum (Luzerne Co)	1801-10	50.00
Asylum (Bradford Co)	1835-36	20.00
Athens (Bradford Co)	1813-37	30/10.00
Athens (Luzerne Co)	1801-09	35.00
Attleborough	1817-49	25/15.00
Avondale	1842-52	10.00
Baileysburg	1853	15.00
Baileyville	1839-49	45.00
Bainbridge	1832-49	15.00
Bakerstown	1838-44	10.00
Bald Eagle (Lyc Co)	1838	100.00
Bald Eagle (Clinton Co)	1839	150.00
Balligomingo	1834	200.00
Barren Hill	1851	50.00
Barry	1849-51	40.00
Bart	1835-54	10.00
Bath	1817-55	20/10.00
Bavington	1840-48	25.00
Beach Grove	1817-56	35.00
Beach Haven	1855	10.00
Beale's Mills	1849	75.00
Beal(t)sville	1828-49	10.00
Bear Creek	1849	10.00
Beartown	1839	20.00
Beaumont	1848	20.00
Beaver	1811, 1829-34	15.00
Beaver Dam	1837-40	50.00
Beaver Meadows (Northampton Co)	1837	25.00
Beaver Town (Beaver Co)	1817-29	75.00
Beavertown (Snyder Co)	1862	10.00
Beavertown (Union Co)	1824-53	35.00
Beaver Valley	1837	25.00
Bedford	1799-1832	35/15.00
Beech Woods	1851	75.00
Beelin's Ferry	1833	25.00
Belfast	1841	15.00
Belknap	1860	25.00
Bellefonte	1817-30	15.00
Bellevernon	1851-55	10.00
Belleville	1824-27, 1842-63	10.00
Bellview	1863	10.00
Belvidere	1847	15.00
Bendersville	1853-55	15.00

Town	Dates Seen	Value
Bentleyville	1847-50's	10.00
Benvenue	1840-53	15.00
Berlin	1814	20.00
Berlin (Adams Co.)	----	75.00
Bermudian	1846	20.00
Bernville	1850's	15.00
Berrysburg	1837, 1848	20/10.00
Berwick	1815-37	20.00
Bethany	1811-46	25/15.00
Bethel	1841	10.00
Bethlehem	1826-33	15.00
Big Bend	1845	25.00
Bingham	1835	25.00
Binkley's Bridge	1865	30.00
Birmingham	1819-49	15.00
Black Hole	1840's	45.00
Black Horse	1826-50	20.00
Black Horse Tavern	1816-21	75.00
Black Lick	1851	10.00
Blairs Gap	1820	75.00
Blakely	1830-46	20.00
Bloody Run	1814-16, 1842-57	30/15.00
Bloomfield	1838	25.00
Blooming Valley	1850's	15.00
Bloomsburg	1841	10.00
Blossburg(h)	1843	10.00
Blue Ball	1844	10.00
Blue Bell	1845-55	10.00
Blythe	1844-50	75.00
Boalsburg	1832-55	10.00
Booth Corner	1852-55	40.00
Boyerstown	1835-45	20.00
Brackney	1853	10.00
Bradford	1859	10.00
Braintrem (Luzerne Co)	1814-31	20.00
Braintrem (Wyoming Co)	1844	35.00
Brakeleyville	1849	100.00
Brandywine	1820	35.00
Brandywine Manor	1826-29, 1838-48	35/15.00
Break Neck	1849	50.00
Breingsville	1832-52	10.00
Briceland X Roads	1815	40.00
Bridgeport	1841-56	10.00
Bridgewater (Susque Co)	1813-14	125.00
Bridgewater (Bucks Co.)	1838-49	25.00
Brier Creek	1844	15.00
Brighton	1846	25.00
Bristol	1795-1831	50/15.00
Broad Mountain	1838, 1844-46	25.00
Brodheads ville	1854-68	10.00
Broken Straw (Warren Co.)	1818	200.00
Brookdale	1850's	15.00
Brookfield	1830, 1844	25.00
Brooklyn	1830-50	10.00
Brookville	1833-51	10.00
Brownsburg	1849-58	25.00
Browns Mills	1828-39	----
Brownsville	1813-29	50.00
Browntown	1840	20.00
Bruin	1852	15.00
Brush Valley	1848	10.00
Buck	1836-50	30.00
Buck Horn	1845-52	20.00
Buckingham	1839-51	10.00
Buck Tavern	1830-35	75.00
Buck(s)ville	1853	20.00
Buffalo X Roads	1846-54	25.00
Buffalo Run	1838-47	25.00
Bulger	1842	10.00
Bunkerhill	1848	25.00
Burdsfield	1844	100.00
Burgettstown	1834-54	10.00
Burlington	1845	10.00
Burnt Cabins	1851	15.00
Bushkill	1840's	20.00
Butler	1815-38	15.00
Caledonia (Clearfield Co)	1840-42	30.00
Caledonia (Elk Co)	1843-60	10.00
Callensburg	1844-51	10.00
Caln	1839-50	20.00
Camargo	1850's	15.00
Camra	1838-52	15.00
Cambridge	1850's	15.00
Campbell(town)	1827-50	20.00
Camptown	1846	10.00

PENNSYLVANIA

Town	Dates Seen	Value	Town	Dates Seen	Value
Canaan	---	---	Cook	1847-56	50.00
Candor	1839-51	25.00	Cookstown	1823-36	35.00
Canonsburg(h)	1816,1834-36	20/10.00	Coolbaugh	1844	20.00
Canton	1848-51	10.00	Cool Spring	1847-55	10.00
Carbondale	1832-33	15.00	Coopersburg	1861	15.00
Carlisle	1800-44	25/10.00	Cooperstown	1831-50	10.00
Carmichaels	1837-55	10.00	Cornwall	1849	15.00
Caroline Furnace	1837	75.00	Cosgrove Hall (Snyder Co)	1857	75.00
Carversville	1837	15.00	Cottage	1849	15.00
Cashtown	1849-51	10.00	Coudersport	1825-53,1861	10.00
Cassville	1852	10.00	Covington	1819-44	15.00
Castle Fin	1837	30.00	Craigs Meadow	1841	60.00
Catasauqua	1847	20.00	Cranberry	1837	15.00
Catawissa (Columbia Co)	1837	15.00	Cranesville (Lehigh Co)	1846	15.00
Catawissa (Northumb.Co)	1810	40.00	Crawfords Mills	1848	40.00
Catfish Furnace	1849	50.00	Cresson	1854	15.00
Cedar Run	1858	15.00	Crooked Creek	1854	15.00
Cedar Springs	1854	15.00	Crooked Hill	1838-45	25.00
Centre	1847	15.00	C(ross) C(reek) Village	1835-47	20.00
Centre Bridge	1848-50's	20.00	Cross Cut	1859-67	25.00
Centre Hill	1855	25.00	Crossingville	1845-50's	20.00
Centre Line	1837-42,1854	25.00	Cross Kill Mills	1850	25.00
Centre Moreland	1840	20.00	Cross Roads	1846	25.00
Centre Square	1834	15.00	Culbertson(s)	1834-50	50.00
Centreville	1824-49,1857	15.00	Cumberland Valley	1846-51	20.00
Ceres(town)	1838-49	35.00	Curlsville	1846	15.00
Chadd's Ford	1847-54	10.00	Curwinsville	1830-50	15.00
Chambersburg(h)	1804-25	30/15.00	Cussawago	1834-50's	30.00
Chanceford	1840	20.00	Custard's	1846	20.00
Chandlerville	1852	30.00	Daggets Mills	1841-51	30.00
Chatham	1830	15.00	Dale	1843	30.00
Chatham Run	1851-52	25.00	Daleville	1833	25.00
Chatham Valley	1855	15.00	Dallasville	1847-49	50.00
Chenango	1842	15.00	Damascus	1831-46	10.00
Cherry	1848	45.00	Danville	1814-41	20/10.00
Cherry Ridge	1831-49	25.00	Darby	1813-54	20/10.00
Cherry Tree	1843-56	10.00	Darlington	1835-46	10.00
Chesnut Level	1847-62	25.00	Dauphin	1826-40's	10.00
Chess Springs	1849-53	30.00	Davidsville	1839-43	10.00
Chester (Delaware Co)	1799-1833,1846	50/15.00	Davisville	1838-42	15.00
Chester Springs	1823-51	10.00	Delaware	1832-55	20.00
Chewton	1834	125.00	Delaware Grove	1849-52	25.00
Chillisquaque	1830-35	30.00	Derry Church	1850's	20.00
Christiana	1854	10.00	Dickinson	1847-52	10.00
Churchtown	1845-61	15.00	Dillingerville	1847	15.00
Clarion	1853	10.00	Dillsburg	1825-51	10.00
Clark	1845-50's	10.00	Dills Ferry	1845	45.00
Clark's Ferry	1804	75.00	Dilworthtown	1847-55	25.00
Clark's Green	1851	15.00	Dimock	1834-55	10.00
Clarkstown	1830-38	75.00	Dimocksville (Susque.Co.)	1846	75.00
Clarksville (Greene Co)	1837-50's	10.00	Dingmans Ferry	1821-47	15.00
Clarksville (Wayne Co)	1826	30.00	Doe Run	1831-55	15.00
Claysville	1828-53	10.00	Dolington	1831-53	20.00
Clearfield	1825-45	20/10.00	Donaldson	1846-47	15.00
Clearfield Bridge	1828-59	20.00	Donegal	1830's-50	10.00
Clifford	1852	10.00	Dorseyville	1855-59	15.00
Clifton	1836-53	25.00	Douglassville	1841-44	15.00
Clinton	1840's	15.00	Downingtown	1807-37	20.00
Clinton Corners	1860-63	35.00	Doylestown	1807-33	25/10.00
Clinton Furnace	1847	75.00	Dry Run	1849	25.00
Clintonville	1855	15.00	Dublin	1830	20.00
Coal	1839	150.00	Dublin Mills	1850's	15.00
Coalmont	1858-60	15.00	Duncannon	1849-50	10.00
Coatesville	1820-38	20.00	Duncansville		
Cochranville	1823-50	25.00	(Huntington Co.)	1841	30.00
Codorus	1848	20.00	Duncansville (Blair Co)	1846-50	10.00
Coffee Creek	1828-46	15.00	Dundaff	1823-37	20.00
Colerain Forge	1834-50	60.00	Dunningsville	1841-43,1859	25.00
Columbia	1813-38	15.00	Dunnsburg (Clinton Co)	1843	20.00
Columbia X Roads	1837-50	10.00	Dunnsburg(h) (Lycoming Co)	1825-38	35.00
Columbus (Luzerne Co)	1829-30	75.00	Duquesne	1850's	15.00
Columbus (Warren Co.)	1842-51	10.00	Dutotsburgh	1849	40.00
Concord	1843	10.00	Eagle	1850's	20.00
Concord Meeting House (Delaware Co.)	1823	75.00	Eaglesmere	1840's	20.00
Concordville	1832-50	10.00	Eagleville (Centre Co.)	1843-46	75.00
Conemaugh	1834	20.00	Earl	---	---
Conemaugh Salt Works	1819	75.00	East Berlin	1837-58	10.00
Conewango (Warren Co.)	1834	100.00	East Bethlehem	1843-52	20.00
Conneattsville (Crawford Co.)	1824-32	75.00	East Brook (Lawrence Co)	1849	75.00
Conneautville	1837-49	10.00	East Freedom (Bedford Co)	1845-46	35.00
Connellsville	1808-12,1823-49	25/10.00	East Freedom (Blair Co)	1849-50	15.00
Conshohocken	1838-50	10.00	East Hanover	1841	20.00
Conyngham #1	1829-48	10.00	East Herrick	1846	40.00
Conyngham #2	1852	20.00	East Liberty	1824-53	10.00
			Easton	1800-30	20.00

PENNSYLVANIA

Town	Dates Seen	Value	Town	Dates Seen	Value
East Penn	1844	30.00	Freeburg (Union Co)	1847-50	10.00
East Salem	1853	15.00	Freeburg (Snyder Co)	1858	15.00
East Smithfield	1843-50	10.00	Freedom	1844-50	10.00
East Sterling	1850	30.00	Freemansburg	1847	15.00
East Sugarloaf	1845-49	50.00	Freeport	1836	20.00
East Waterford	1841-58	10.00	Fremont	1860's	25.00
East Whiteland	1815-29	75.00	French's Mills	1852	50.00
Eaton	1849	25.00	Frenchville	1843-53	10.00
Ebensburg(h)	1818-42	15.00	Friendsville	1844-49	10.00
Economy	1826-47	25.00	Fruit Hill	1849-50	40.00
Eden (Clarion Co)	1839	75.00	Frysburg	1819	35.00
Edgemont	1839-50's	10.00	Gap	1826, 1841-54	10.00
Edgewood (Bucks Co.)	1863	50.00	Geigers Mills	1837-49	15.00
Edinboro(ugh)	1840-51	10.00	General Wayne	1860	30.00
Edinburgh	1850	15.00	Genesee Fork	1856	50.00
Eldersville	1835-48	10.00	Genesee Fort	1836	30.00
Elderton	1842-47	10.00	Georgetown	ca 1820	20.00
Eldredville	1829	15.00	Gettysburg(h)	1809-25	25/15.00
Elimsport	1845-46	20.00	Gibbon's Tavern	1842-50	50.00
Elizabethtown	1814-47	20/10.00	Gibson	1820-47	15.00
Elizabethville	1847	10.00	Gill Hall	1849	30.00
Elk	1836-38	75.00	Girard	1837-50's	10.00
Elk Creek #1	1827-34	35.00	Glade Mills	1845	30.00
Elk Creek #2	1836-51	20.00	Glade Run	1840-55	45.00
Elk Lake	1840's	30.00	Glen Hope	1852-60	10.00
Elkland	1831-40	15.00	Good Intent	1850's	20.00
Ellerslie	1835	50.00	Goodville	1840's-53	10.00
Elliotsburg(h)	1849-52	10.00	Goshen	1845	20.00
Ellisburg	1850's	15.00	Goshenville	1839-48	25.00
Embreeville	1834-37	15.00	Grafensburg	1853	25.00
Emlenton	1844-54	10.00	Grahamville	1840, 1853	25.00
Ennisville	1825	25.00	Gratz	1832	30.00
Enon Valley	1845-48	10.00	Grays Settlement (Erie Co.)	1837-39	75.00
Enterprise (Lancaster Co.)	1847	30.00	Graysville	1841	20.00
Ephrata(h)	1839-45	10.00	Great Bend	1823-44	15.00
Equinunk	1850-53	10.00	Greencastle	1807-40	30/15.00
Erie	1813-33	20/10.00	Greensboro(ugh)	1825-42	20.00
Erwinna	1829-60's	20/10.00	Greensburg(h)		
Espy	1845-54	10.00	(Westmoreland Co.)	1796-1830	35/20.00
Espyville	1838-49	20.00	Green Tree	1847-50	25.00
Evansburg(h)	1836-39	25.00	Greenville (Luzerne Co.)	1842	35.00
Exchangeville (Mercer Co.)	1850	100.00	Greenwood	1853	25.00
Exeter	1853-55	10.00	Griersburg	1810	75.00
Experiment Mills (Northampton Co)	1831	30.00	Grimville	1842	20.00
Experiment Mills (Monroe Co)	1849	30.00	Gulf Mills	1846	35.00
Factoryville	1831-41	25.00	Gum Tree	1836-60	25.00
Fairdale	1837	15.00	Guthrieville	1844-50's	20.00
Fairfield	1812-50	25/10.00	Gwynedd	1845-48	15.00
Fairmount Springs	1852	15.00	Half Moon	1840-52	30.00
Fairview	1816-55	50/10.00	Halifax	1842	10.00
Falls (Luzerne Co)	1832	35.00	Hamburg	1811-53	10.00
Falls (Wyoming Co)	1847-54	10.00	Hamlinton	1845	15.00
Fallsington	1852-59	10.00	Hamorton	1832-50	20.00
Fallston	1830-34	25.00	Hampton	1833-53	20.00
Falmouth	1850	20.00	Hanover	1820-41	10.00
Fannettsburg	1817-49	25/10.00	Harbour Creek	1835-59	20.00
Farmers	1836	30.00	Harewood	1841	50.00
Farmers Valley	c. 1850	20.00	Harford	1826-43	15.00
Farrandsville	1834-51	30/10.00	Harleysville	1850's	10.00
Fawn Grove	1853	10.00	Harmonie	1815	35.00
Fayette	1842-46	25.00	Harmonsburg	1845-54	20/10.00
Fayetteville	1826-52	20/10.00	Harmony	1828-50's	15.00
Fetherolffsville	1844-54	40.00	Harrisburg(h)	1800-35	25/15.00
Finleyville	1842-48	10.00	Harrison Valley	1851-58	15.00
Fleetville	1848	15.00	Harrisonville (Bedford Co)	1846-50	25.00
Fleming	1849	15.00	Harrisonville (Fulton Co.)	1851-57	10.00
Florence	1832-48	10.00	Harrisville	1828-50	10.00
Fogelsville	1832-57	10.00	Harthegig	1848-59	30.00
Forest Hill	1851-53	20.00	Hartleton	1834-49	10.00
Forest Lake	1836-45	25.00	Harts X Roads	1838-48	50.00
40 Fort	1854	30.00	Hartstown	1852	10.00
Fostoria	1854	25.00	Hartsville	1835-46	20.00
Fountain Dale	1864	15.00	Harvey's	1857	25.00
Fountain Inn	1833	40.00	Harvey's Five Points	1849	50.00
Foxburg	1832	25.00	Harveyville	1836-55	20.00
Franklin	1812-52	20/10.00	Hatborough	1828-49	30/10.00
Franklin Corners	1851	30.00	Haverford	1842-50	10.00
Franklindale	1827	25.00	Hayesville	1857-60	35.00
Frankstown (Blair Co)	1846-57	20.00	Hayfield	1853-54	15.00
Frankstown (Huntington Co)	1834-42	25.00	Hazleton	1838-49	10.00
Frazer	1830-52	10.00	Hector	1854	25.00
Fredericksburg	1845	20.00	Heidlersburg	1854	15.00
Fredericktown	1848	10.00	Hemlock #1	1822-23	30.00
			Hemlock #2	1852	25.00
			Hempfield	1845	25.00

PENNSYLVANIA

Town	Dates Seen	Value	Town	Dates Seen	Value
Hepher	1854	25.00	Kresgeville	1852	15.00
Herrick	1850	25.00	Lackawanna	1845-51	15.00
Herriotsville	1840-41	15.00	La Grange	1851	25.00
Hickory	1854	10.00	Lahaska	1845-49	10.00
Hickory Hill	1853	30.00	Lamar (Clinton Co.)	1842-54	10.00
Hickory Run	1859	25.00	LaMartine	1852-53	10.00
Hickorytown	1845-46	50.00	Lampeter	1839-50's	10.00
Highland	1855	25.00	Lancr (Lancaster)	1796	75.00
Highville	1851-54	25.00	Lancaster	c.1850	15.00
Hillsboro(ugh)	1837	20.00	Landisburg(h)	1826,1845-49	20/10.00
Hills Grove	1849-61	10.00	Landisville	1849-52	10.00
Hill Top	1845	20.00	Lanesborough	1831-37	15.00
Hiner's Run (Clinton Co.)	1858	45.00	Lanesville	1824-29	75.00
Hinkletown	1850	15.00	Laporte	1848-50	10.00
Hogestown	1841-51	25.00	Larri's Creek	1835	40.00
Holland	1836-44	35.00	Laubach	1864	35.00
Hollidaysburg	1831-33	20.00	Laughlintown	1832-61	10.00
Home	1854	10.00	Laurel Hill (Somerset Co.)	1845-48	45.00
Homer	1857	15.00	Laurel Run	1849-50	100.00
Honesdale	1830-32	15.00	Lausanne	1805-06,1836	50/35.00
Honeybrook	1827-45	20.00	Lavansville	1846	30.00
Hookstown	1823-55	10.00	Lawrenceville	1824-47	10.00
Hop Bottom	1813	50.00	Leacock	1841-44	15.00
Hope Church	1856-58	25.00	Leatherwood	1848	30.00
Hopewell	1830-52	50.00	Lebanon	1814-22	20.00
Hopewell Cotton Works	1836-51	15.00	Leechburgh	1850's	10.00
Hornbeck's	1843	50.00	Lee's X Roads	1850	20.00
Horsham	1835-52	10.00	Leesport	1851-52	20.00
Houston	1837-49	15.00	Lehigh Gap		
Howard	1837-50	10.00	(Northampton Co)	1833-40	30.00
Howellville	1848	25.00	Lehigh Gap (Carbon Co)	1848	35.00
Hughesville	1830-50's	15.00	Leighton		
Hulingsburg	1823-27	100.00	(Northampton Co)	1843	10.00
Hulings Ferry	1829	125.00	Leighton (Carbon Co)	1850	15.00
Hulmesville	1843-49	30.00	Leiperville	1829-43	30.00
Hummelstown	1828-51	10.00	Lenox	1837-59	25.00
Humphreysville	1861	30.00	LeRaysville	1838-50	10.00
Hunterstown	1847-51	25.00	Lewisberry	1842	10.00
Huntingdon	1805-42	25/10.00	Lewisburg(h)	1818-38	15/10.00
Hyde Park	1836-45	25.00	Lewisville	1850	10.00
Ickesburg	1839	20.00	Lexington (Erie Co.)	1828	35.00
Idaville	1861	15.00	Liberty	1843-46	10.00
Independence	1833-49	10.00	Liberty Square	1852	25.00
Indiana	1818-48	10.00	Library	1848	10.00
Intercourse	1850's	15.00	Licking Creek	1838	50.00
Irish Ripple	1839	30.00	Light Street	1845-53	10.00
Irvine	1830-51	10.00	Ligonier (West Co.)	1838-46	10.00
Ivy Mills	1829-44	20.00	Lima	1838-50	15.00
Jackson	1833	20.00	Limerick	1840's	10.00
Jackson X Roads	1839-45	25.00	Limerick Bridge	1852-53	50.00
James Creek	1850	10.00	Lime Ridge	1851-52	25.00
Jamestown	1840-47	10.00	Linden	1845-54	10.00
Jeansville	1849	20.00	Line Lexington (Montg.Co)	1855	15.00
Jefferson	1817-58	20/10.00	Line Lexington (Bucks Co)	1845	15.00
Jefferson Furnace	1848-51	40.00	Line Mountain	1848	30.00
Jeffersonville	1832-54	20.00	Lines Mills (Crawford Co.)	1848-53	35.00
Jenkintown	1813-48	20/10.00	Linglestown	1847-54	10.00
Jennersville	1847	25.00	Linwood Station	1859-63	35.00
Jersey Mills	1856	10.00	Lionville	1834-57	10.00
Jersey Shore	1810-42	25/10.00	Lisburn	1840's	15.00
Jollytown	1859	15.00	Litiz	1833-48	25/10.00
Jones Mills	1853	15.00	Little Britain #1	1836	25.00
Jonestown	1805	45.00	Little Britain #2	1865	15.00
Karthaus	1833-51	10.00	Little Meadows	1838-54	10.00
Kasson	----	---	Littlestown	1839-43	10.00
Keelersburgh	1852	25.00	Liverpool	1828-42	15.00
Keensville	1851	15.00	Llewellyn	1852	10.00
Kemblesville	1850	10.00	Lock Haven	1840	15.00
Kendall	1840's	25.00	Lockport (Erie Co.)	1840-47	60.00
Kennett Square	1815-46	25/10.00	Locust Hill	1854	35.00
Kent	1843	10.00	Logan's Ferry	1858	30.00
Kentuckyville	1832	45.00	Londonderry	1849	15.00
Kern's Mills #1	1834-35	75.00	London Grove	1839-51	20.00
Kern's Mills #2	1837	75.00	Long Swamp	1848	30.00
Kernsville	1832	30.00	Loretto	1850	10.00
Kimberton	1820-21	35.00	Lottsville	1839-51	20.00
King of Prussia	1841-58	10.00	Loudon	1818-57	30/15.00
Kingsley(s)	1836-44	35.00	Loveland (Clinton Co.)	1850-53	90.00
Kingston	1811-45	20/10.00	Lower Bern	1844	35.00
Kinzua	1825	200.00	Lower Chanceford	1832-49	20.00
Kirk's Mills	1844-50's	20.00	Lower Mahantango	1849	40.00
Kishacoquillas	1841-50's	25.00	Lower Merion	1844-46	30.00
Kiskiminitas (Armstrong Co.)	1841-55	20.00	Loysburg	1843-44	35.00
Kittanning	1813-33	20.00	Lumberville	1847-50's	10.00
Knoxville	1840-56	10.00	Lundy's Lane	1852	10.00

PENNSYLVANIA

Town	Dates Seen	Value	Town	Dates Seen	Value
Luthersburg	1841-52	10.00	Milton	1823-25	20.00
Lymansville	1839	35.00	Mitchell's Mills	1842-50's	30.00
Lynn	1855	15.00	Mohrsville	1840's	10.00
Lynnvile	1842-53	25.00	Monongahela City	1837-45	15.00
Macungie	1850	10.00	Monroeton	1835-51	10.00
Maddensville	1850-53	20.00	Mont Alto	1845-49	10.00
Mahanoy	1847	20.00	Montgomery Ferry	1847	25.00
Mahoning	1838-47	20.00	Montgomeryville	1838-50	10.00
Maiden Creek	1840-53	25.00	Montoursville	1839-51	15.00
Manchester	1827-45	10.00	Montrose	1818-45	20/10.00
Manheim	1829-42	10.00	Mooreburgh (Columbia Co)	1830	25.00
Manor (Lancaster Co.)	1845-50	30.00	Mooreburgh (Montour Co)	1855	20.00
Manor Hill	1841-50	20.00	Moorheadville	1854	25.00
Mansfield	1832-44	10.00	Morgantown	1842-51	10.00
Maple Grove	1845	15.00	Morrisdale	1847-52	10.00
Marchand	1853	10.00	Morrison	1853	30.00
Marcus Hook	1832-50's	10.00	Morris's Cove	1829	90.00
Margaretta Furnace	1839-44	50.00	Morrisville (Bucks Co.)	1825-50	15.00
Marietta	1832-33	15.00	Moselem	1849	30.00
Marion	1850's	15.00	Mt. Airy (Berks Co.)	1847	50.00
Marionville	1854	15.00	Mount Bethel	1848	15.00
Marlboro(ugh)	1855-57	25.00	Mount Jackson	1844-49	25.00
Marple	1864	25.00	Mount Joy	1820-41	10.00
Marsh	1847	15.00	Mount Lewis (Lycoming Co.)	1831	100.00
Marshalls Corners (Bradford Co)	1838	150.00	Mount Morris	1853	10.00
Marshalls Corners (Crawford Co)	1850's	60.00	Mount Pleasant (Westmoreland Co)	1845-52	20/10.00
Marshalls Mills	1811-19	75.00	Mount Pleasant (Wayne Co.)	1816-24	20/10.00
Marshallton	1816-54	35/10.00	Mount Republic	1832-42	25.00
Martha Furnace	1839-50	25.00	Mount Surprise	1851-53	100.00
Martinsburgh (Bedford Co)	1839-46	35.00	Mount Union	1837-51	10.00
Martinsburgh (Blair Co)	1850	15.00	Mountville	1849	15.00
Martin's Creek	1824-42	10.00	Muddy Creek Forks	1835	25.00
Marvin	1850's	15.00	Muhlenberg	1843-47	25.00
Mary Ann Furnace (Hunt.Co.)	1836	100.00	Mummasburgh	1855	25.00
Masonstown	1814-46	25/10.00	Muncey or Muncy	1815-54	50/15.00
Matamoras	1851	10.00	Munster	1816-44	35/25.00
Mauch Chunk	1830-33	15.00	Murdochsville	1847	15.00
Maytown	1826-50	10.00	Murrinsville	1851-52	15.00
McAlistersville	1845-53	20.00	Murry's Mills	1814-15	100.00
McCall's Ferry	1824	35.00	Murrysville, Murraysville	1839-52	10.00
McClellandtown	1847-53	10.00	Myers (Venango Co.)	1836-39	75.00
McConnellsburgh	1807-49	25/10.00	Myersburg	1850's	15.00
McConnellstown	1849	10.00	Myerstown	1834-46	10.00
McCoysville	1841	20.00	Naglesville	1853-54	40.00
McCullochs Mills	1860's	35.00	Nanticoke	1846-49	10.00
McEwensville	1840-50's	10.00	Nauvoo	1860	30.00
McGhee's Mills	1847	25.00	Nazareth	1820-51	15.00
McKean	1839-52	10.00	Neffsville	1836	15.00
McKeansburg	1821-47	20.00	Nelson	1834-50's	10.00
McKeans Old Stand	1830-61	75/20.00	Nescopeck	1841-52	15.00
McKees 1/2 Falls	1846-47	25.00	Neshannock Falls	1858	25.00
McSherrystown	1845-53	10.00	Nether Providence	1846	35.00
McVeystown	1809-43	35/10.00	New Alexandria	1808-50	20/10.00
McWilliamstown	1830-45	35.00	New Berlin	1816-40	20/10.00
Meadville	1804-53	25/10.00	Newberry	1837-52	10.00
Mechanicsburgh	1841	10.00	New Bethlehem	1851	10.00
Mechanics Grove	1854	25.00	New Bloomfield	1827-42	15.00
Menallen	1831-34	30.00	New Buffalo	1839-48	10.00
Mercer	1812-37	25.00	New Castle (Mercer Co)	1833-40	15.00
Mercersburg	1816-35	25.00	New Chester	1847-48	25.00
Merrittstown	1815-50's	15.00	New Columbus	1856	10.00
Merwinsburgh	1848-50's	35.00	New Cumberland	1841-50	10.00
Mexico (Juniata Co)	1832-41	10.00	New Derry	1844-48	10.00
Mexico (Mifflin Co)	1826-28	35.00	New Garden	1838-48	25.00
Middleboro	1807	100.00	New Geneva	1799-1853	50/10.00
Middleburg	1843-50's	10.00	New Germantown	1854	10.00
Middletown	1809-37	50.00	New Hanover	1854	20.00
Mifflinburg	1820-42	20/10.00	New Holland	1840-50's	10.00
Mifflintown (Mifflin Co)	1801-04	20.00	New Hope	1815-20's	20.00
Mifflintown (Juniata Co)	1838-43	15.00	New Jerusalem	1829-50's	15.00
Milan	1842-54	10.00	New Lexington	1860	20.00
Milesburgh	1829-48	10.00	New London	1847-50	10.00
Milford (Pike Co)	1814-39	30/15.00	New L(ondon) X Roads	1823-41	30.00
Milford (Wayne Co)	1805	75.00	Newman's Mills	1846-48	35.00
Mill Creek	1840-47	10.00	New Milford	1830-49	10.00
Millersburgh	1828-52	15.00	New Mount Pleasant	1855	25.00
Millerstown (Perry Co.)	1822-55	10.00	New Oxford	1840's	15.00
Mill Hall (Centre Co)	1826-36	15.00	Newport	1845-50's	15.00
Mill Hall (Clinton Co)	1840-55	10.00	New Providence	1838-53	10.00
Millheim	1828-51	10.00	New Richmond	1848	25.00
Millsboro	1840's	15.00	Newry (Huntington Co)	1827	20.00
Milltown (Bradford Co.)	1837	90.00	Newry (Blair Co)	1846	10.00
Millville	1847	10.00	New Salem	1854	10.00
			Newton Hamilton	1841-48	10.00

PENNSYLVANIA

Town	Dates Seen	Value	Town	Dates Seen	Value
Newtown	1812-47	10.00	Pike	1833-53	25.00
Newtown Square	1849-50	10.00	Pike Mills	1845	30.00
New Tripoli	1848-50	15.00	Pike Run	1841-53	30.00
New Troy (Luzerne Co.)	1830-33	50.00	Pillow	1854	15.00
New Wilmington (Lawrence Co)	1851	10.00	Pine Creek	1844	20.00
New Wilmington (Mercer Co)	1845	10.00	Pine Grove	1829-51	10.00
Nicholson	1853	10.00	Pine Grove Mills	1839	15.00
Nine Points	1850's	15.00	Pineville	1843-44	10.00
Nippenose	1849-50's	30.00	Piney	1841-49	25.00
Nittany	1833-53	25.00	Pipersville	1847	15.00
Noblestown	1842-50's	10.00	Piquea	1836-53	75.00
Norristown	1799-1819,1842-43	50/10.00	Pittsburg	1789-98	125.00
North East	1814-49	20/10.00	Pittsfield	1844-51	10.00
North Liberty	1840's	25.00	Pittston	1818-37	20.00
North Moreland (Luzerne Co)	1828	50.00	Pittston Ferry	1828-49	15.00
North Moreland(Wyoming Co)	1847-51	45.00	Plainfield	1840's	15.00
North Orwell	1835	25.00	Plain Grove	1850's	15.00
North Sewickley	1850's	30.00	Plainsville	1836-50	25.00
North's Mills	1861	35.00	Pleasant Grove	1850-54	20.00
North Star (Washington Co.)	1848-54	30.00	Pleasant Mount	1829-49	10.00
North Towanda	1860	20.00	Pleasant Unity	1834	15.00
Northumberland (or) Northd	1804-50's	30/10.00	Pleasant View	1848-50's	25.00
Northville	1828-53	30.00	Pleasantville (Montg.Co.)	1834	35.00
North Washington	1837-44	25.00	Plumer	1846-62	25.00
North Whitehall	1843	25.00	Plunkett	1849	15.00
Norwich	1845	25.00	Plymouth	1830-51	10.00
Oakdale (Dauphin Co)	1835	35.00	Plymouth Meeting	1851	10.00
Oakdale (Delaware Co.)	1853-59	25.00	Point Pleasant	1839-58	10.00
Oak Hill	1836-50	25.00	Poke Run	1839-50's	45.00
Oakland	1854-60's	25.00	Pomeroy's Corners (Erie Co.)	1835-37	100.00
Oakland Mills	1833-54	15.00	Portage	1843-52	10.00
Oceola	1847	15.00	Port Allegheny	1848	15.00
Octorara	1815	75.00	Port Clinton	1830-45	10.00
Octoraro	1852	25.00	Portersville	1834-50's	10.00
Ohioville	1864	15.00	Port Kennedy	1850	20.00
Oil Creek #1	1818-48	30/15.00	Port Matilda	1855	10.00
Oil Creek #2	1848	15.00	Port Providence	1850's	25.00
Old Fort	1830's-47	40.00	Port Richmond	1841-51	15.00
Ono	1862	20.00	Port Royal	1842-49	10.00
Orangeville	1832-46	10.00	Portsmouth	1849-50's	30.00
Orbisonia	1832-34,1850	15.00	Potters Mills	1815-60	25.00
Orefield	1863	10.00	Pottsgrove (Montgomery Co)	1795-1825	30/20.00
Orrstown	1852	10.00	Pottsgrove (Northumberland Co)	1837	20.00
Orwell	1844-46	15.00	Pottstown	1834-41	15.00
Orwigsburgh	1816-38	25/15.00	Pottsville	1829	15.00
Ottsville	1852-54	15.00	Powl's Valley	1855	25.00
Oxford	1841-54	10.00	Prentissvale	1854	30.00
Oxford Valley	1855-62	30.00	President Furnace	1847	50.00
Packersville (Clearfield Co.)	1825	100.00	Presque Isle	1801-04	100.00
Palmyra	1840-48	10.00	Prompton	1837-50	10.00
Paoli	1828-52	15.00	Prospect	1850's	15.00
Papertown	1841-45	40.00	Providence	1814-45	20.00
Paradise	1814-49	20/10.00	Puebla	1855	75.00
Paradise Furnace	1848-50	30.00	Pughtown	1850-53	15.00
Paris	1846-49	10.00	Pulaski (Mercer Co)	1840-44	10.00
Parquesburgh	1843-55	10.00	Pulaski (Lawrence Co)	1854	15.00
Parkinson's Ferry (Wash.Co.)	1832-35	75.00	Punxsutawney	1832-54	10.00
Parrysville (Northampton Co)	1834	35.00	Quakertown	1819-54	15.00
Parrysville (Carbon Co)	1843	30.00	Quincy	1842-50's	10.00
Patterson	1854-55	25.00	Rackoon	1831	100.00
Pat(t)erson's Mills	1845-54	30.00	Rainsburgh	1848-50	15.00
Pattonville	1853-55	30.00	Ralston	1849	10.00
Paxinos	1845	15.00	Randolph	1853	20.00
Penningtonville	1844-49	25.00	Ransom	1852	15.00
Penn Line	1853	25.00	Raymond's Mills (Ven.Co.)	1834-35	100.00
Penn Run	1850	10.00	Ray's Hill	1840-50	25.00
Penns Creek	1847	15.00	Reading	1794-1828	30/10.00
Penn's Grove	1839-50	30.00	Readsboro(ugh)	1815	35.00
Penn Square	1809	75.00	Reamstown	1830-31	15.00
Pennsville (Fayette Co.)	1850-51	25.00	Rebersburg	1853	10.00
Perrine	1844	30.00	Red Bank Furnace	1849	40.00
Perry	1826-51	25.00	Reedsville	1847-55	10.00
Perryopolis	1828-50	10.00	Reesville	1821	35.00
Perrysville	1827-34	20.00	Rehrersburg(h)	1841-44,1853	10.00
Peru Mills	1850	25.00	Reinholdsville	1843	35.00
Petersburgh (Perry Co.)	1845-49	75.00	Reynoldsville	1852	10.00
Peter's Creek (Lanc.Co.)	1853-54	25.00	Rice's Landing	1850's	10.00
Petersville	1842	15.00	Richborough	1846-53	10.00
Philipsburgh	1817-50	20/10.00	Richfield	1840's	10.00
Phillipsville (Erie Co.)	1835	30.00	Richland (Venango Co.)	1824	125.00
Phoenix	1840's	30.00	Richland Station	1860	25.00
Phoenixville	1833-37	15.00	Richmond	1831	25.00
			Ridgeway	1845-52	10.00
			Riegelsville	1848	15.00

PENNSYLVANIA

Town	Dates Seen	Value	Town	Dates Seen	Value
Road Hall	1845-53	30.00	Sinmahoning (Clinton Co)	1849	20.00
Roaring Creek	1852	20.00	Six Mile Run	1851-52	15.00
Robbstown (Westm.Co.)	1818-35	40/30.00	Skinner's Eddy (Luzerne Co)	1839-41	15.00
Rochester	1849-50	10.00	Skinner's Eddy (Wyoming Co)	1845-50's	15.00
Rock	1850	15.00	Skipack	1823-50	10.00
Rockdale (Crawford Co.)	1837-51	35.00	Slate Hill	----	---
Rock Port	1850	20.00	Slate Lick	1842	25.00
Rock Spring	1858-64	30.00	Slate Ridge	1843	35.00
Rockville (Chester Co.)	1844-50's	25.00	Slippery Rock	1830-35	15.00
Rome	1842-48	10.00	Smicksburg	1848	15.00
Roseland	1830-38	30.00	Smiley	1855	35.00
Rossville	1837	15.00	Smithfield	1815-45	20/10.00
Rothsville	1850's	15.00	Smith Port	1829-50	25.00
Roulette	1838-50's	10.00	Smith's Ferry	1836-37	15.00
Roxbury	1853	10.00	Smith's Mills	1844-52	25.00
Ruffs Creek	1839	30.00	Smythfield (Somerset Co)	1821-24	30.00
Rummerfield Creek	1837-51	20.00	Somerfield	1840's	20.00
Rural Valley	1831-53	10.00	Somerset	1799-1826	50/20.00
Rushville	1842	15.00	Sorrel Horse	1843	50.00
Russell Hill	1849	10.00	South Asylum (Bradford Co.)	1854-57	75.00
Russellsburgh	1835-52	30.00	South Canaan	1831	15.00
Rutland	1845-50's	15.00	South Shenango	1840	25.00
Sabbath Rest	1860	25.00	South Warren	1850's	15.00
Sadsburyville	1826-54	10.00	Southwest	1853	10.00
Saegerstown	1834-48	15.00	Spafford's Settlement (Venango Co)	1819-21	150.00
Saegersville	1831	25.00	Speers-Ville	1851-54	30.00
Safe Harbor	1843	15.00	Spread Eagle (Delaware Co)	1814-32	30/15.00
Saint Clair (Bedford Co.)	1847-49	25.00	Spread Eagle (Chester Co)	1845-54	15.00
Saint Clairsville	1850-51	10.00	Spring	1844-50	30.00
Saint Marys (Chester Co.)	1845	30.00	Spring Church	1856	10.00
Saint Thomas	1835-54	10.00	Spring Creek	1848-54	10.00
Salem Cross Roads	1836-52	35.00	Springdale	1840	10.00
Salisbury	1825-52	20.00	Springfield	1830-59	25.00
Salona	1843-57	10.00	Springfield X Roads	1818-48	30.00
Saltsburgh	1833	25.00	Springfield Furnace (Huntingdon Co)	1842-44	35.00
Salt Valley (McKean Co.)	1835	100.00	Springfield Furnace(Blair Co)	1849-57	15.00
Sarah (Bedford Co)	1834-44	30.00	Spring Grove	1845	20.00
Sarah (Blair Co)	1850-53	20.00	Springhill	1827	30.00
Saxenburgh	1847-49	30.00	Springhill Furnace	1845	25.00
Schellsburgh	1840-50	20.00	Springhouse	1834-57	10.00
Schnecksville	1849	10.00	Spring Mills	1838-54	10.00
Schoeneck	1840-55	25.00	Springville	1820-53	15.00
Schuylkill	1846	20.00	Springville 4 Corners	1827	40.00
Schuylkill Bend (Berks Co.)	1844	50.00	Spruce Creek #2	1839	10.00
Schwenk's Store	1850	25.00	Spruce Creek #3	1850	10.00
Scott (Wayne Co.)	1830	75.00	Spruce Grove	1859	25.00
Second Fork or 2nd Fork	1850's	35.00	Spruce Hill	1844-61	20.00
Selin's Grove	1825-47	10.00	Standing Stone	1834-38	25.00
Sellers Tavern	1844-58	50.00	Stanhope (Northampton Co)	1830	45.00
Setzler's Store	1828-50's	25.00	Stanhope (Monroe Co)	1846	40.00
Sewickley Bottom	1832-54	10.00	Starrucca	1850's	20.00
Shade Furnace	1824	40.00	State Line	1840	10.00
Shade Gap	1850-51	10.00	Sterling	1821-50's	20/10.00
Shady Grove	1852-54	15.00	Sterlingville (Luzerne Co)	1833	35.00
Shaefferstown	1845	30.00	Sterlingville (Wyoming Co)	1847-54	15.00
Shafers	1840	15.00	Sterretts Gap	1861	30.00
Shamokin	1849-50's	10.00	Stevensville	1851-55	10.00
Shamokin Dam	1842	15.00	Stewart	1852-54	30.00
Shannonville	1849	25.00	Stewartstown	1850's	10.00
Sharon	1837-48	10.00	Stewartsville #1	1837-45	15.00
Sharpsburgh	1849	10.00	Stewartsville #2	1858	15.00
Shaver's Creek	1840	20.00	Stockertown	1848	10.00
Shawnee	1853	20.00	Stockport	1820-46	35/15.00
Shearer's X Roads	----	---	Stoddartsville (Luzerne Co)	1819-30	35.00
Shelocta	1847	10.00	Stoddartsville (Monroe Co)	1845-47	30.00
Shepherdstown	1841-48	15.00	Stonerstown	1854	30.00
Sheshequin (Luzerne Co)	1802-05	50.00	Stormville	1869	25.00
Sheshequin (Bradford Co.)	1814-44	25.00	Stouchburg	1832-37	20.00
Shickshinny	1840-54	10.00	Stoughstown	1836-37	20.00
Shippen	1855	30.00	Stover's Place (Centre Co.)	1851	75.00
Shippensburg	1810-37	25/20.00	Stoyestown	1833-45	10.00
Shippensville (Clarion Co)	1840-50	25.00	Strabane	1850	10.00
Shippensville (Venango Co)	1830-38	35.00	Strasburgh (Lancaster Co.)	1815-51	20/10.00
Shiremanstown	1847-55	10.00	Strattonsville	1840-53	15.00
Shirleysburgh	1827-43	15.00	Strawbridge (York Co.)	1846-55	25.00
Shoemakerstown	1860	25.00	Strickersville	1840-51	20.00
Shoenersville	1854	30.00	Strodes Mills	1848	25.00
Shousetown	1850's	25.00	Strongtown	1846-61	10.00
Silver Lake	1834-49	20.00	Stroudsburg	1816-28	20/15.00
Silver Spring	1859	10.00	Stumpstown (Lebanon Co.)	1833	75.00
Sinking Spring	1844-49	10.00	Sugar Creek (Crawford Co.)	1829-52	30.00
Sinking Valley	1857	25.00	Sugar Grove	1835-44	10.00
Sinking Valley Mills	1849-50's	45.00	Sugar Run	1850's	10.00
Sinmahoning (Lycoming Co)	1830	20.00			

PENNSYLVANIA

Town	Dates Seen	Value	Town	Dates Seen	Value
Sugartown	1853	25.00	Vera Cruz	1863	15.00
Sugar Valley	1843-47	25.00	Village Green	1844-47	25.00
Summer Hill	1852	10.00	Vineyard Mills	1850	20.00
Summerville (Jeff.Co.)	1860's	10.00	Wagontown	1830-42	10.00
Summit	1840-51	20.00	Walker	1840	15.00
Summit Hill (Carbon Co)	1844-49	10.00	Wallace	1853	30.00
Summit Hill (Northampton Co)	1843	15.00	Wallsville	1842	15.00
Summit Mills	1847	30.00	Warfordsburgh (Bedford Co)	1835-41	15.00
Susneytown	1834-50's	15.00	Warfordsburgh (Fulton Co)	1853	10.00
Sunbury	1808-33	30/15.00	Warren	1820-44	20/10.00
Sunflower (Lancaster Co.)	1838	100.00	Warrenham	1835-54	20.00
Sunville	1851	25.00	Warren Tavern	1826-46	30/15.00
Surgeon's Hall	1843	25.00	Warrior's Mark	1839-50	10.00
Susquehanna	1850	15.00	Washington (or) Wash	1829-42	15.00
Swan Station	1853-55	35.00	Washingtonville	1844-47	30.00
Sweden	1858	25.00	Waterford	1802-42	30/20.00
Sweet Valley	1848	10.00	Waterloo	1848-50's	25.00
Sylvan	1841-55	20.00	Water St(reet)	1836-54	20.00
Tafton	1832-34	15.00	Watsontown	1850's	10.00
Tally Cavey	1861	25.00	Wattsburg(h)	1840-48	10.00
Tamaqua	1835-50	10.00	Waymart	1847-49	10.00
Tannersville	1844-55	10.00	Wayne (Erie Co.)	1846-53	35.00
Taylor's Stand	1852	30.00	Waynesboro	1821	35.00
Taylorstown	1834-50's	15.00	Waynesburg (Franklin Co)	1835	50.00
Taylorville	1834-55	20.00	Waynesburg (Greene Co)	1812-41	25/15.00
Temperanceville	1850	30.00	Weaversville	1832-50	20.00
Ten Mile	1840's-55	20.00	Webster's Store (Lanc.Co.)	1826	75.00
Terrytown	1831	25.00	Wellersburg	1850's	15.00
Thompson (Susquehanna Co)	1830's-48	10.00	Wells	1862-66	25.00
Thompsons (X Roads)			Wellsboro(ugh)	1813-43	30/15.00
(Cumberland Co)	1816	75.00	Wellsville	1850's	10.00
Thompstontown	1841-54	10.00	Welsh Run	1839	25.00
Thornbury	1841	20.00	Wesley	---	---
Three Forges (Bradford Co)	1832	---	Wesleyville	1840-54	10.00
Three Springs	1849	15.00	West Alexander	1818	20.00
Tidioute	1846-49	10.00	West Barre	1840	15.00
Tinker Run	1847-51	10.00	West Bridgewater (Susq.Co.)	1835	100.00
Tioga	1837-49	10.00	West Chester	1813-28	20/15.00
Tionesta	1833-37	15.00	West Earl	1850's	15.00
Tipton	1855	10.00	West Fairfield	1837-43	25.00
Titusville	1848-51	10.00	Westfield	1851	10.00
Tobehanna	1843	15.00	West Finley	1850's	15.00
Towamensing	1822	75.00	West Greenville	1836-42	25.00
Towanda	1816-33	15.00	West Grove	1836-50	15.00
Trap	1815-32	75.00	West Haverford	1839-45	25.00
Trapp	1833-34	50.00	West Middlesex	1849	10.00
Trappe	1834-46	50/25.00	West Middletown	1827-49	10.00
Trexlerstown	1849-55	10.00	West Mill Creek	1838, 1852-53	40/25.00
Trout Run	1847-49	10.00	West Newton	1838-46	15.00
Troy	1830-32	15.00	West Spring Creek	1851-60	30.00
Trumbauersville	1846	15.00	West Springfield	1839-49	10.00
Tullytown	1846-50's	10.00	West Whiteland	1826-36	15.00
Tunkhannock (Luzerne Co)	1808-44	35/15.00	Wexford	1845	15.00
Tunkhannock (Wyoming Co)	1843	20.00	White Deer Mills	1851-53	30.00
Tunungwant	1837	75.00	White Hall	1841	20.00
Turbutville	1848	10.00	Whitehallville	1855	25.00
Turkey Foot	1849-54	30.00	White Haven	1844-51	10.00
Turtle Creek	1839-40	25.00	White Horse (Somerset Co.)	1836	100.00
Tuscarora Valley	1836-44	20.00	Whitely	1850's	25.00
Two Rivers	1849	15.00	White Marsh	1821-52	20.00
Tyler (Luzerne Co.)	1847	90.00	White's Corner(s)	1852-55	25.00
Tyler's	1850's-62	15.00	White's Tannery	1862	25.00
Tyler's Port	1845	10.00	Wiconisco	1841-57	10.00
Ulster	1839-49	15.00	Wilkesbarre	1798-1835	50/15.00
Ulysses	1859	10.00	Wilkins	1837-40	25.00
Ulysses Centre	1857	15.00	Wilkinsburg	1849	15.00
Union (Luzerne Co)	1839	40.00	Williamsburg(h)		
Union (York Co.)	1847-53	30.00	(Huntingdon Co)	1816-45	25.00
Union Furnace	1842-43	30.00	Williamsburg(h) (Blair Co)	1849	25.00
Union Iron Works	1842	20.00	Williamsport, WmsPort	1805-38	20/15.00
Union Mills	1837-53	30.00	Williamstown	1824-36	40.00
Uniontown	1846-50	15.00	Williamsville	1845-47	25.00
Unionville	1829-46	10.00	Willingboro	1809	45.00
Upper Black Eddy	1842-50	15.00	Willow Grove	1835-49	10.00
Upper Dublin	1829-37	30.00	Winchester Furnace		
Upper Hanover	1844	35.00	(Huntingdon Co.)	1840-41	125.00
Upper Middletown	1837-47	20.00	Wind Ridge	1859-63	20.00
Upper Strasburg	1845	15.00	Winfield	1860's	10.00
Upton	1846-56	20.00	Wolf Creek	1850	35.00
Utica	1842-50	10.00	Womelsdorf	1828-49	10.00
Uwchland	1845	10.00	Woodbourne	1828-35	20.00
Valley (The Valley)(Mifflin Co)	1839-48	40.00	Woodbury	1841-53	10.00
Valley Forge	1828-46	20.00	Woodcock	1852	25.00
Van Buren	---	---	Woodward	1847	10.00
Venice	1850	25.00	Worthington	1842-53	10.00

PENNSYLVANIA

Town	Dates Seen	Value
Wrightstown	1847	10.00
Wrightsville	1832	15.00
Wyalusing	1823-43	10.00
Wyoming	1839-50	10.00
Wysox	1810-55	25/10.00
Yardleysville	1834-51	25.00
Yellow Springs (Hunt Co.)	1838-40	25.00
Yellow Springs (Blair Co)	1850's	15.00
York	1797-1800	30.00
York Haven	1817-19, 1825-41	20/10.00
York Sulphur Springs	1840-48	20.00
Youngstown	1819-48	20/10.00
Youngsville	1838-49	10.00
Young Womanstown	1840's	35.00
Zelienople	1833-46	10.00
Zion	1855	25.00

NOTES

Markings of the 1840's and 1850's listed in this catalog are sometimes found on covers with adhesive stamps.

Please report unlisted markings to the publisher, and include a photocopy of the marking whenever possible.

Price depends on demand as much or more than on rarity. Many statehood town postmarks exist in very small numbers, yet are reasonably priced

Read the contents of your covers. Historical contents may be of greater value than the postal markings.

Very fine and superb strikes of postmarks sell for more than catalog prices, while poorer strikes sell for less.

When the same marking is used for ten or more years, the early dates usually sell for more than the late dates.

PUERTO RICO

(Porto Rico)

Puerto Rico, the smallest of the Greater Antilles, was discovered by Columbus on his second voyage, Nov. 19, 1493. In 1508 Juan Ponce de Leon began the exploration and conquest of the island and founded its first cities. As a result of the Spanish-American War, control of the island passed formally to the United States on Oct. 18, 1898. The name was changed to Puerto Rico by Act of the U.S. Congress in 1932.

Throughout the stampless period Puerto Rico was a Spanish colony, and in addition to the Spanish service, there were British postal agencies in various Puerto Rico towns, and some of their markings are known on stampless covers as early as 1847. Mail from Puerto Rico was also sent to the British agency at St. Thomas, Virgin Islands.

In the Spanish service, the marking YNDIAS is found on covers directed from Spain to Cuba, and vice versa beginning in the year 1766 and after 1803 it is found as an arrival marking at Puerto Rico. The marking ISLAS DE BARLOVENTO is known as early as 1782 as an arrival and departure marking of Puerto Rico.



Rate markings on Puerto Rico stampless covers, usually handstamped, are of two types, those expressed in terms of money, and those in terms of weight. The latter are a numeral or a fraction, often boxed, and in some instances both types of marking will be found on the same cover.

Covers from Puerto Rico to foreign destinations may be expected to show various transit and receipt markings which can enhance their value above the prices shown here.

Special abbreviations used in this section: O - Official letter; R - Rated in currency; W - Rated in weight; FRANCO - Paid (this marking is very common).

All markings which read PUERTO RICO or PORTO RICO were used at San Juan.

STRAIGHT LINE POSTMARKS

ADJUNTAS(-;37x5;Black)	200.00
AGUADA(1846;33x6;3[R];Black,Blue)	200.00
AGUADILLA(1850-56;54x7;4[W],130[R];Red,Blue,Green,Black)	150.00
AGUASBUENAS(-;44x6;Blue)	---
ANASCO(1852;31x6;Blue)	200.00
ARECIBO(1854;33x6;Blue)	200.00
Same(-;55x5;Red)	200.00
ARROYO(1847-55;-;Blue,Red,Black)	200.00
BARRANQUITAS(-;32x6;Blue)	---

BARROS

BARROS(1850-51;30x6;Blue,Black,Green)	200.00
BAYAMON(-;40x6;Black)	---
CABO ROJO(-;-;Red,Blue,Black)	200.00

CAGUAS.

CAGUAS(1844-56;50x6;1R1F[R];Red,Blue,Black)	200.00
Same(1856;53x7;1R1F[R];Blue,Black)	200.00
CAMUY(-;28x7;Black,Blue)	200.00
CAYEY(1873;26x6;Blue,Black)	200.00
CEIBA(SEIBA)(1856;25x6;Black)	200.00
CIALES(-;-;Red,Blue,Black)	125.00
CIDRA(-;-;Blue)	---
COROZAL(-;32x6;Blue)	200.00
DORADO(-;32x6;Blue)	200.00
FAJARDO(-;-;-)	---
GUAINABO(-;-;Blue)	---

GUAYAMA.

GUAYAMA.(1846-47;54x5;[R];FRANCO;Red,Blue)	150.00
--	--------

Town Postmark Dates Seen Size Color Value



**GUAYAMA
JULIO.2.**

Same(1849-51;SL in rectangle 45x17;Blue)	250.00
Same(1849-57;40x7;MDD;FRANCO;Blue)	200.00
GUAYANILLA(-;48x5;Blue,Black)	150.00
GURABO(-;32x5;Blue)	200.00
HATILLO(-;29x4;Blue)	---
HUMACAO.(-;36x4;Black)	---

HUMACAO

Same(no".")(1841-53;37x5;Blue)	150.00
--------------------------------	--------

YSABELA

YSABELA(1843;48x9;Blue)	---
ISABELA(1851-54;36x5;Blue,Black)	200.00
JUANADIAZ(-;41x5;Blue)	---
JUNCOS(1845-55;32x5;Blue,Black)	---
LARES(1853-55;26x5;Blue)	200.00
LOYZA(-;30x5;Blue)	200.00

LUQUILLO

LUQUILLO(-;38x5;Black)	---
MANATI(-;28x5;Blue,Black)	200.00
MARICAO(-;26x5;Black)	---
MAUNABO(-;36x5;Blue,Black)	---

MAYAGUEZ

MAYAGUEZ(1844-55;59x5;FRANCO;SIN CARGO;W;Red,Blue)	150.00
MOCA.(-;24x5;Blue)	---
MOROVIS(-;36x5;Red,Black)	200.00
NAGUABO(-;34x5;Black)	200.00
PATILLAS(1873-77;36x5;Black)	200.00
PENUELAS(-;42x6;Blue)	---
PEPINO(1852;31x5;Black)	---
PIEDRAS(-;31x5;Blue)	---

PONCE.

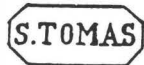
PONCE.(1846-54;35x6;FRANCO[framed];Red,Blue)	200.00
Same(1855;30x4;Green)	---
RINCON(-;33x5;Blue)	---
RIO GRANDE(1869;-;Blue)	200.00
RIOPIEDRAS(-;-;Black)	---

SABANA DEL PALMAR

SABANA DEL PALMAR(1852-53;40x5;Blue)	200.00
SABANA/GRANDE(-;30x5;Blue)	200.00
SALINAS(-;47x7;Blue)	200.00

SANGERMAN

SAN GERMAN(1873-78;47x6;Red,Blue,Black)	150.00
---	--------



S.TOMAS(1846;octagon-;Red)	---
Same(1850-63;octagon-;Blue)	300.00
PUERTORICO(SAN JUAN DE PUERTO RICO)(1819-36;45x5;FRANCO;Black)	150.00
Same(1834-36;55x6;Red)	175.00

S^A LORENZO

SAN. LORENZO("AN"high)(1850-55;40x5;Blue)	250.00
TOA.ALTA(1857;36x5;Black)	200.00

TOA-BAJA

TOA.BAJA(1855-57;-;Blue)	200.00
TRUJILLA/ALTO(-;-;Black)	200.00

PUERTO RICO

Town	Postmark	Dates Seen	Size	Color	Value
UTUADO	(--;--;Red,Blue)	---			---
VEGA ALTA	(--;40x5;Black)				200.00
VEGA BAJA	(--;39x5;Blue)				---
VIEQUES	(1876-77;34x5;Black)				200.00
YABUCOA	(--;33x5;Blue)				200.00
YAUCO	(1853-55;30x5;Blue)				250.00

OVAL TOWN POSTMARKS



NAGUABO	(--;44x19, scalloped oval; Green)	---
PTO RICO/FRANCO	("TO"high)(1802;DLO--;Red)	---



PUERTO RICO	(1838-42;DLO-37x16;FRANCO; Red,Black)	200.00
-------------	---------------------------------------	--------

CIRCLE TOWN POSTMARKS

Official mail, 1857 to 1866, was required by rule to be franked with Spanish official stamps, but most of it was sent stampless with a notation such as "NO HAY SELLOS" (There are no stamps) in manuscript. These covers bear elaborate coat-of-arms showing origin, but no rate marks; we list "Official Cachet" for rate in such cases. The 1898 items are believed to be war emergency origin.

All circle marks are year dated.



ADMN GRAL/PUERTO-RICO	(1850;DC-21;1/2[W];Blue)	100.00
	Was used at San Juan.	
	Same(1858;DC-21;Official cachet;Blue)	100.00
AGUADA/PUERTO-RICO	(1862-63;DC-21;Official cachet; Blue)	100.00
AGUADILLA/PUERTO-RICO	(1862-63;DC-21;1/2[s]; Green)	100.00
	Same(1862-67;DC-21;Official cachet;Green,Black)	100.00
ARECIBO/PUERTO-RICO	(1862;DC-21;2[W];Blue)	100.00
	Same(1856-71;DC-21;Official cachet;Blue)	75.00
CAMUY/PUERTO-RICO	(1863;DC-21;Official cachet;Blue)	100.00
CIALES/PUERTO-RICO	(1866;DC-21;Official cachet;Blue)	100.00



GUAYAMA/PUERTO-RICO	(1855-56;DC-35[fancy];[R]; Green,Blue) Only seen as receiving townmark	---
HATILLO/PUERTO-RICO	(1854;DC-21;Official cachet; Blue)	100.00
ISABELLA/PUERTO-RICO	(1864;DC-21;Official cachet; Black)	100.00
	Same(1898;DC-36;--;Black)	175.00



ISLA DE/PTO.-RICO	(1842-55;DC-28;numeral 30 at each side;1[W];Red,Blue)	100.00
	Was used at San Juan	
LARES/PUERTO-RICO	(1862-70;DC-21;Official cachet; Black)	100.00

Town	Postmark	Dates Seen	Size	Color	Value
MAYAGUEZ/PUERTO-RICO	(1866;DC-21;--;Blue)				125.00
	Same(1863-70;DC-21;Official cachet;Blue)				100.00
MOCA/PUERTO-RICO	(1864-68;DC-21;Official cachet; Blue)				150.00
MOROVIS/PUERTO-RICO	(1869;DC-21;Official cachet; Blue)				150.00
PEPINO/PUERTO-RICO	(1862-69;DC-21;Official cachet; Blue)				150.00



PONCE/PUERTO-RICO	(1864;DC-21;--;Green)	75.00
	Same(1857-67;DC-21;Official cachet;Green)	75.00
PUERTO-RICO*	(1864-67;DC-21, star at bottom; Official cachet or various;Black)	75.00
	Was used at San Juan.	
QUEBRADILLAS/PUERTO-RICO	(1898;DC-28;--;Blue)	125.00
RINCON/PUERTO-RICO	(1852;DC-21;Official cachet; Blue)	75.00
SAN GERMAN/PUERTO-RICO	(1866-70;DC-21;Var.; Black)	75.00
	Same(1864-68;DC-21;Official cachet;Green,Black)	75.00
	Same(1870-78;C-21;--;Black)	125.00
	Same(Pto-RICO)(1898;DC-28;T;Black)	100.00
SANTA ISABELLA/PUERTO-RICO	(1859;DC-21; Official cachet;Blue)	100.00
VIEQUEZ/PUERTO-RICO	(1870;DC-21;1 1/2[W];Black)	100.00
YABUCOA/PUERTO-RICO	(1868;DC-21;--;Black)	100.00

BRITISH POSTAL AGENCIES

All circles; rates in manuscript.

MAYAGUEZ-PORTO RICO PAID	(1872;24;--;Black)	300.00
	Same UNPAID(1873;21;--;Black)	350.00



SAN JUAN PORTO-RICO	(1844-65;28;NOR;Black)	100.00
---------------------	------------------------	--------



PAID/AT/SAN JUAN PORTO RICO	(1844-64;25[crowned]; Red,Black)	200.00
PORTO-RICO	(1863-68;20;--;Black)	150.00
PORTO RICO	(1872,perhaps 1866-72;20, town name straight across center;Ms;Black)	150.00

Other British postal agency marks in Puerto Rico are not known on stampless covers. Those listed occur also on stamped covers.

Read the Introduction to this catalog.

RHODE ISLAND

One of the thirteen original colonies

POPULATION

1790 -- 69,000	1830 -- 97,000
1800 -- 69,000	1840 -- 109,000
1810 -- 77,000	1850 -- 148,000
1820 -- 83,000	1860 -- 175,000

COLONIAL PERIOD

Joined the United States May 29, 1790. Colonial postmark period ended on that date. Colonial post offices from which postmarks have been reported: Newport, Providence, Rhode Island (colony in which the towns of Newport and Portsmouth were located) and Westerly.

BRITISH COLONIAL PERIOD

NEWPORT(E)(March,1771;SL-43x5;Red)	1750.00
(L)(April 11,1774)	1500.00
Same("W" in "NEWPORT" larger)(Dec.5,1771; SL-43x6.5;Red)	2000.00

NEWPORT

JAN 7

NEW*PORT(Jan.9,1775;SL-41x5,MDD below;Red)	---
Newport was occupied by British forces from Dec. 1776 to Oct. 1779.	

Prov. 2 sh.

Prov.(Providence)(E)(May 19,1755;Ms;Black)	1750.00
(L)(May 21,1773)	1500.00

Pro 1-8

Pro(Providence)(E)(May 25,1756;Ms;Brown,Black)	1750.00
(L)(Dec.17,1767)	1500.00

Rd *Rh*

R(Rhode Island)(E)(July 1714;Ms;Black) datelined	
Newport	3000.00
(L)(April 27,1749) datelined Newport	2000.00
R 1/2(Sept.17,1744;Ms;--) datelined Newport	---
R sh(E)(Nov.4,1754;Ms;Black)	---
Same(June 16,1755)	---
(L)(Jan.6,1756)	---
Rd(Rhode Island)(Dec.6,1756;Ms;Black)	1500.00

Rd dat
Ms. 3:1

Rld(Rhode Island)(E)(Feb.24,1760;Ms;Black)	1750.00
(L)(Oct.22,1769)	1500.00
R(Rhode)ld(Island)(May 1766;Ms;Black) datelined	
Newport	1500.00
This post office became Newport in 1768.	

Town Postmark Dates Seen Size Color Value

Tower Hill 3

Tower Hill(E)(Aug.13,1765;Ms;Brown)	---
(L)(Aug.7,1769)	---

WESTERLY

WY

WESTERLY(E)(Jan.22,1775;SL-32x4,MDD above;Black) 2000.00	
(L)(March 14,1775)*	1750.00
Both these covers have "WY" in manuscript.	

R.I. ASSEMBLY POST (Constitutional)

Act of May 3, 1775

Newport 5 1/2

Newport(E)(July 11,1775;Ms;Black) datelined Cape	
Nicholas Mole	---
(L)(July 21,1776;Brown)	---

PROVIDENCE
MAY 5

PROVIDENCE(May 5,1775;SL-36x4;Black)	---
--	-----

AMERICAN CONGRESS AND CONFEDERATION POSTMARKS

The Rhode Island Assembly established post offices and appointed post riders in June 1775. Newport was occupied by the British in December 1776 until October 25, 1779.

E. Greenwich - 3 post.

E.Greenwich(July 3,1777;Ms;Black)	---
---	-----

Newport

Newport(April 18,1785;Ms;Black)	1250.00
This manuscript townmark was used at least as late as 1802.	
Same(after British occupation)(E)(March 18,1781; Ms;Black)	---
(L)(May 7,1782;Ms;Black)	---

N*P

N*P(Newport)(E)(May 24,1785;SL-12x5;Black)	1750.00
(L)(Aug.7,1785)	1750.00

NEWPORT

NEWPORT or NEW PORT(E)(Feb.13,1788;SL-38-42x4.5, letters uneven and varied,"P"always 7mm high; Brown-black)	1000.00
Same(March 13,1790)	1000.00
(L) See State	---

RHODE ISLAND

Town Postmark Dates Seen Size Color Value

Prov

Prov(E)(June 20,1775;Ms;Black) 750.00
 (L)(Oct.19,1788) 650.00

Tower Hill 3.8

Tower Hill(E)(July 22,1776;Ms;Brown) ---
 (L)(Sept.29,1776;Black) ---

Westerly Way 180

Westerly(E)(Aug.14,1776;Ms;Brown) ---
 (L)(Sept.16,1776) ---

Wy

Wy(as pre war with complete handstamp townmark)
 (Sept.16,1776;Ms;Brown) ---
 Wy(without townmark)(April 29,1777;Ms;Brown) ---

West Jan 24 1777

Wester(Jan.24,1778;Ms;P.M.free frank;Black) ---

STATEHOOD PERIOD

Effective May 29, 1790

HANDSTAMPED TOWNMARKS

(Circle markings unless otherwise noted:
 SL - straightline, O - oval, arc, box, etc.)

ANTHONY/R.I.(1852-5;28;PAID;5;Red) 60.00
 ANTHONY VILLAGE/R.I.(1849-51;28;PAID[17x7];5,10;
 Red) 75.00
 ARCADIA/R.I.(1855;30;PAID/3[C];Black) 75.00
 BRAND'S IRON WORKS/R.I.(small letters)(1851-52;28;
 5;Red,Black) 125.00
 Same(larger letters)(1855;30;PAID/3[C];Red) 100.00



BRISTOL R.I.(1813-18;27;Black,Red) 20.00
 Same("R.I."slanted)(1818-40;28;PAID,FREE;
 Red,Blue,Black) 15.00
 Same(1818-40;SHIP) See Ocean Mail Listing ---
 Same(1820-24;Green) 35.00
 Same/R.I.(1840-56;30;PAID[17x4];3,5,10,PAID/3[C-20],
 FREE;Red,Blue,Black) 15.00
 Same(1850;PAID,40;Red,Blue) West Coast rate 100.00
 Same(1853;PAID,1;Black) 75.00
 BURRILLVILLE/R.I.(1851-54;31;PAID/3[C-20];Red,Black) 75.00

Town Postmark Dates Seen Size Color Value



CAROLINA MILLS/R.I.(1853-54;31;PAID/3[C-20];Black) ... 75.00
 CAROLINA M/R.I.(-;31;Black) ---
 Centredale/R.I.(1850's;30;Black) 75.00
 CENTREVILLE/R.I.(1841-42;30;Red) 50.00
 Same(1844-54;29;PAID,5,FREE;Red,Olive,Black) 40.00
 CHEPACHET/R.I.(1849-52;32;PAID,3,V;Red) 50.00
 Coventry R.I.(fancy script handstamp)(1839;ornate
 oval wreath 45x21;Black) 1500.00
 CUMBERLAND/R.I.(1847-51;30;PAID;Black) 40.00
 DAVISVILLE/R.I.(1850's;31;PAID/3[C-20];Black) 50.00



DORRVILLE/R.I.(1861;30;FREE[20x7];Black) 50.00
 EAST GREENWICH/R.I.(1832-41;29;Black) 30.00
 Same(1834-40;29;PAID,6,10,18-3/4[all attached];Black) 50.00
 Same(1840-42;FREE[attached];Black) 50.00



Same("R.I."italic)(1844-56;30;PAID[17x4],FREE,
 PAID/3[C];Red,Black) 20.00
 E.GREENWICH.R.I./3 PAID(1853;32;Black) 25.00





ESCOHEAG/R.I.(1848-60's;30,32;PAID,PAID/3[C];
 Red,Black) 50.00
 EXETER/R.I.(1850's;30;PAID/3[C];Black) 50.00
 Same(-;27;Black) 50.00

Greenville R.I

Greenville R.I.(1846;SL-44x4;Black) 300.00
 Same(1846;SL-49x4;Black) 250.00
 Same(1847-49;SL-39x4.5;Black) 250.00
 Same(1849;Magenta) 300.00
 GREENVILLE/R.I.(1851-56;29;PAID,PAID/3[C],FREE;
 Red,Black) 30.00
 Same(1852;large 5[C];Black) 35.00
 Same(1854-55;PAID 6,10;Red) West Coast rate 75.00
 Same(late 1850's;32;FREE;Black) 30.00
 HOPKINTON/R.I.(1854-55;30;PAID/3[C-20];Black) 40.00
 Same(1854;Green) 50.00
 Kingston R.I.(1827-28;SL-21x2.5,MD or MDD below;Black) 300.00
 KINGSTON/R.I.(between horizontal lines)(1837;SL-24x16,
 MDD 3rd line;Red,Black) 300.00
 KINGSTON/R.I.(1840-53;30;PAID,3,5,20,PAID/3[C],FREE;
 Red,Blue,Black) 30.00
 Same(1840-53;V,X;Blue,Black) 40.00
 Same(1842-43;Green) 50.00
 Same(1843;WAY) See Way Mail Listing ---
 KNIGHTSVILLE/R.I.(1852;30;PAID/3[C];Black) 75.00
 LA FAYETTE/R.I.(1850's;33;10;Blue,Black) 100.00

RHODE ISLAND


Town	Postmark	Dates Seen	Size	Color	Value
LIPPITT/R.I.		(1835;30;Red)			75.00
Same("R.I."close)		(1844-48;30;FREE;Red)			65.00
Same		(1846-47;31;Black)			65.00
Same		(1848-49;33;PAID;Red,Black)			65.00
LITTLE COMPTON/R.I.		(1851-54;32;Red,Blue,Black)			75.00
LONSDALE/R.I.		(1846-47;29;PAID;5;Red,Blue)			40.00
Same		(1850-54;33;5;PAID/3[C];Red,Black)			40.00
Same(-;DC;PAID/2[C-19];Blue)					75.00
MANTON/R.I.		(1852;31;PAID/3[C];Black)			60.00
MANVILLE/R.I.		(1852;38;Black)			50.00



MAPLEVILLE/R.I.		(1854-56;29;PAID/3[C-20];Black)			50.00
NARRAGANSETT/R.I.		(1850's;30;5[C];Black)			75.00
NASONVILLE/R.I.		(1855;30;PAID/3[C];Black)			75.00
NATICK/R.I.		(1850's;31;PAID/3[C-20];Black)			50.00



NEWPORT or NEW PORT		(1790-92;SL-38x4.5, letters uneven, "P" always 7mm high;Brn-blk) State use			200.00
NEWPT.R.I.		("T"small & high)(1799-1814;26;PAID; Brown-Black,Black)			50.00
Same		(1813;SHIP;Black) See Ocean Mail listing			---
NEWPORT/R.I.		(1813-19;27;PAID[22x6];Red,Blue,Black)			20.00
Same		(Green)			25.00
Same		(SHIP[20x6.5];Black) See Ocean Ship Mail			---
Same("R.I."slanted)		(1815-22;28;PAID,FREE; Red,Blue,Black)			20.00
Same		(Green)			25.00
Same		(1822;6;Violet)			40.00



NEWPORT/RHODE ISLAND		(1820-23;O-53x44; Red,Magenta,Blue,Black)			125.00
Same		(PAID;O-28x7.5;Green)			150.00
Same		(1820;SHIP[27x7;Magenta]) See Ocean Mail			---
Same		(1821;O-40x31-NOR;Black)			175.00
NEWPORT/RHODE ISLAND		(1821-29;O-41x34;PAID; Bright Red,Green)			100.00



Same		(all Old English type: Paid[30x14 & 41x22], PAID[32x11],FREE[37x17],FREE[36x10];Green)			125.00
Same		(1824;with Old English type Paid[30x14]; Bright red)			125.00
Same		(1824-25;with 6[solid & outline];Green)			125.00
Same		(1823-26;with PACKET,SHIP) See Ocean Mail			---
Same		(1826-30;O-41x34;PAID,FREE;Red)			75.00
Same		(with Old English type FREE[36x10];Red)			80.00
Same		(1827;with open 6;Red)			80.00

Town	Postmark	Dates Seen	Size	Color	Value
Same		(1827-30;SHIP) See Ocean Mail Listing			---
Same		(1828-29;STEAM-BOAT[52x6 and 31x5]) See Inland Waterways Listing			---
Same		(1830-32;O-37x30,NOR;PAID,FREE;Red)			80.00
Same		(1833;O-41x34[outer line restored];PAID,FREE; Red)			80.00
Same		(1831-33;SHIP) See Ocean Mail Listing			---



NEWPORT/Rhode Island.		(1822-23;30;PAID;Black)			30.00
Same		(1823;Green)			50.00
Same		(RI(1831-33;29;PAID,FREE;Red,Black)			20.00
Same		(SHIP[27.5x8]) See Ocean Ship Mail			---
NEW PORT/R.I.		(1833-49;30;PAID,5,10,FREE;Red)			20.00
Same		(1848;with Old English type PAID[30x14];Red) Previous use 1823-26			30.00
Used		with above Newport townmark, various SHIP See Ocean Mail Listing			---
STEAM-BOAT		See Inland Waterways Listing			---
NEWPORT/R.I.		(1850-54;34;PAID,3,5;Red,Blue,Black)			15.00
Same		(1854;PAID/3[arc,red];Black)			15.00
Same		(R.I./3 PAID(1853-55;32;PAID;Red,Black)			15.00
Same		(R.I./5(1852-53;32;Black)			15.00
NEW PORT R.I./1		(1853;30;Black) Drop letter			75.00
NEWPORT/R.I.		(1855-59;32,YD,Black)			15.00
Same		(SHIP,5;Black) See Ocean Mail Listing			---
NOOSE NECK HILL/R.I.		(1850's;30;Black)			60.00
N.SCITUATE/R.I.		(1845-54;29;PAID,3,5;Red,Black)			50.00
Same		(1854;large PAID[arc];Black)			50.00
OLNEYVILLE/R.I.		(1854-56;32;PAID/3[C];Black)			75.00
PASCOAG/R.I.		(1848;SL-33.5x3.5,MDD below;5;Black)			500.00
Same		(smaller letters)(1849;SL-33x3,MDD below;PAID,5; Black)			450.00
PASCOAG/R.I.		(1851-54;33;PAID,5,FREE;Red,Blue)			50.00
Same		(1852-54;33;5;Green)			75.00
PAWTUCKET,N.P. R.I.		(1825-31;DO-31x21;PAID;Red,Blk) Note: "N.P." North Providence			70.00
PAWTUCKET/N.P.		(for North Providence)(1832-33;30; PAID;Black)			30.00
Same		(1833;STEAMBOAT[30x3];Black) See Inland Waterways Listing			---
PAWTUCKET/R.I.		(small letters)(1832-33;30;Red,Black)			20.00
Same		(1833;with separate SL date;Red)			30.00
Same		(large letters)(1834-46;PAID,5,FREE;Red)			20.00
Same		(with 18-3/4;Red)			30.00



Same		(1845-54;30;PAID,3,5,10,FREE;Red)			20.00
Same		(2;Red)			50.00
Same		(1851;PAID,1;Red)			60.00
Same		(1852-53;large PAID 3;Red)			20.00
Same		(1852;24;Red) Ocean mail rate			50.00
PEACE DALE/R.I.		(1842-54;30;PAID,5,10,PAID/3[C], PAID 5,FREE;Red,Magenta,Brown,Black)			30.00
PHENIX/R.I.		(ornaments)(1840;28;5;PAID;Red)			50.00




PHOENIX/R.I.		("OE"joined)(1850-53;33;PAID,5,PAID3[C], Red,Blue,Black)			40.00
PORTSMOUTH GROVE/R.I.		(1863;30;DUE 3;Black) Soldiers letter			50.00
POTTER HILL/R.I.		(1851-54;32;PAID/3[C];Black)			60.00

RHODE ISLAND

Town Postmark Dates Seen Size Color Value

PROVIDENCE



PROVIDENCE(1793-99;SL-32x3.5;Free,PAID;Black) 175.00
 PROV. R.I.(1799;26;PAID;Brown-black,Black) 50.00
 Same(1800-09) 15.00
 PROVIDENCE R.I.(1811-13;27;PAID;Red,Black) 10.00
 PROVIDENCE R.I.(1814-23;29;PAID,FREE;Red) 10.00
 Same(1823;SHIP(29x7)) See Ocean Mail Listing ---
 Same/R.I.(1823-32;DC-32;PAID,FREE;Red) 10.00
 Same R.I.(similar to 1814-23 but larger letters)(1825-32;29;PAID;Red) 10.00
 PROVIDENCE/R.I.("R.I."close & wide)(1831;30;Red) 10.00



Same(two types)(1831-36;29-29.5;PAID;Red) 10.00
 Same(several minor types)(1836-55;29-29.5-30;PAID,3,5,6,10,FREE;Red,Blue,Black) 10.00
 Same(1850's;PAID[red],3[black];Blue) 10.00
 Same(1846-64;PAID,1,2;Red,Blue,Black) 50.00
 Same(1848-51;PAID,40;Red) West Coast rate 75.00
 Same(24) Ocean Mail rate 40.00

Used with above PROVIDENCE townmarks,SHIP,PACKET, See Ocean Mail Listing ---
 STEAM,STEAMBOAT See Inland Waterways Listing ---
 WAY(1843-50) See Way Mail Listings ---
 "Express Mail 75"(ms-1839) See Express Listing ---

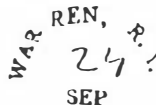
PROVIDENCE/R.I.(1849,34,5;Red) 10.00
 Same R.I./5 cts.(1850-53;33;PAID;Red,Blue,Black) 10.00
 Same(with 18mm"3"over"5cts")(1852;33;PAID;Black) 20.00
 Same R.I./3 PAID(1851-54;32;PAID;Red,Blue,Black) 10.00
 Usually"PAID"is different color from townmark 10.00
 Same R.I./1(1852-56;31.5;PAID[always red];Red,Black) 75.00
 Same R.I./24(1852-53;32;PAID;Red) Ocean Mail rate 75.00
 Same/R.I.(1857-60;32;YD;DROP/1ct[C-20,Black],FREE;Red) 50.00

Same(1862-63;DC-26,YD;DROP/1ct[C-20,Black];Red) 50.00
 ROCKVILLE/R.I.-(1852-55,28;PAID/3[C],5;Red) 50.00
 SHAMROCK MILLS/R.I.(1851-57;31,5[C],PAID/3[C];Black) 75.00
 SLATERSVILLE/R.I.(1832-41;30;Black) 30.00
 Same(1833;30;18-3/4,PAID[both attached];Black) 50.00
 Same(1846-53;32,3,5,V,FREE,PAID;Red,Black) 30.00
 Same(1852;PAID III;Red) 75.00
 Same(1852-53;32;PAID/3;Red,Black) 30.00

TIVERTON/R.I.(1851;29;PAID/3[C];Red,Black) 50.00
 VALLEY FALLS R I(1849;SL-47x3,5;Red) 400.00
 Same(1849;SL-49x4,5;Red) 400.00
 VALLEY FALLS/R.I.(1850-53;33;PAID,3,5;Red) 50.00
 WAKEFIELD/R.I.(1845-52;28,5[C]PAID/3[C];Red) 50.00
 Same(1851-52;10;Red) To California 60.00

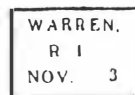
WARREN(R.I)*** (1806;27;Black) 50.00
 Same R.I.(1810-11;27;Black) 30.00
 Same(R.I)("R.I."normal,inverted or reversed) (1811-12;28;Red,Black) 25.00

WARREN/RHODE ISLAND(between horizontal lines) (1812-13;SL-25x17,MD below;Black) 150.00
 Same/RHODE ISLAND(1812-13;box 20x15, MDD third line;Black) 150.00



WAR REN,R.I.(1815-17;arc 28x13,MD below;PAID;Red,Black) 250.00
 WARREN R.I.(1815;29;Black) 40.00
 Same(small letters)(1816-23;28,Red,Black) 20.00
 WARREN,RHODE ISLAND(1823;SL-37x3.5;Red) 100.00
 Same R.I.(1828;SL-38x3,MD below;Red) 100.00
 Same(1828;with SHIP(22x5);Red) See Ocean Mail ---
 WARREN R.I.(large letters,"R.I."wide)(1826;28;Black) 20.00
 Same(large letters,"R.I."close)(1826-27;28;Black) 20.00
 Same(letters normal)(1830-36;34;PAID,FREE;Magenta) 25.00

Town Postmark Dates Seen Size Color Value



WARREN,R.I.(1836;box 29x19,MDD third line;Magenta) 75.00
 Same(1836-39;PAID,FREE;Red,Black) 75.00
 Same(1836-39;SHIP;Black,Red) See Ocean Mail ---
 WARREN R.I.(1840-55;30;PAID,3,5,10,PAID/3[C],FREE;Red,Blue,Black) 20.00
 Used with above WARREN townmarks,SHIP, See Ocean Mail Listing ---
 WARWICK/R.I.(1850's;30;PAID/3[C];Black) 60.00
 WESTERLY/R.I.(1831;30;PAID,10,18-3/4,attached;Black) 75.00
 Same(1832-38;30;PAID;Red,Black) 40.00
 Same(1839-53;30;PAID,3,FREE;Red,Blue,Black) 40.00
 Same(1847-48;30;1,V,X[DC's];Blue,Black) 50.00
 WICKFORD/R.I.(1831-35;29;Black) 50.00
 Same(1831-35;PAID,6[attached];Black) 60.00
 Same(1847-55;32,5;PAID/3[C];Red,Black) 40.00
 WOODVILLE/R.I.(1851;30;Black) 50.00
 WOONSOCKET/R.I.(1834-53;30,PAID,3,5,10,FREE;Red,Blue,Black) 20.00
 Same(1845-53;Free;Green) 40.00
 Same(1851;PAID,large 5;Blue) 20.00
 WOONSOCKET FALLS/R.I.(1832-34;30;PAID;Black) 40.00
 WYOMING/R.I.(1850's;32;PAID/3[C];Black) 50.00

MANUSCRIPT TOWN MARKS

Town	Dates Seen	Value
Adams Ville	1847-54	50.00
Albion	1855	60.00
Allenton	1851-54	50.00
Anthony	1852-53	50.00
Anthony Village	1849	100.00
Arcadia	1850-55	50.00
Ashaway	1855	50.00
Barrington	1819-57	60/50.00
Brands Iron (or B.I) Works	1835-54	100.00
Bristol	1800-18	75.00
Burrillville	1835-51	75.00
Carolina Mills	1850-53	75.00
Centredale	1849	60.00
Centreville	1823-48	40.00
Centropolis	1850's	60.00
Charlestown	1821-54	50.00
Chepachet	1825-48	40.00
Commons	1832,1842-46	100.00
Coventry	1828-55	40.00
Cumberland	1823-42	75.00
Cumberland Hill	1834-36	100.00
Diamond Hill	1850's	60.00
Dorrville	1847-50	100.00
East Greenwich	1799-1843	125/75.00
Escoheag	1852	60.00
Exeter	1849-60	60.00
Fiskeville(Fiskville)	1837-45	60.00
Foster	1819-54	75/60.00
Fruit Hill	1836-45	200.00
F(ulling) Mills	1816-21	300.00
Greenville	1829-51	50/40.00
Hopkinton	1812-54	75/50.00
Jamestown	1849-55	50.00
Kingston	1831-39	60.00
Knightsville	1851-52	60.00
La Fayette	1850's	100.00
Lime Rock	1836-47	100.00
Lippitt	1837-49	100.00
Little Compton	1809-50	125/75.00
Little Rest	1815-25	250.00
Lonsdale	1840-44	40.00
Manton	1850-52	60.00
Mount Vernon	1834-49	100.00
Narragansett	1848	100.00
Natick	1831-54	50.00
Newport	1791-1802	150.00
New Shoreham	1835-54	100.00

RHODE ISLAND

Town	Dates Seen	Value
Noose Neck Hill	1850	60.00
North Foster	1835-36	350.00
North Scituate	1840-46	50.00
Olneyville	1850's	60.00
Pascoag	1848-50	60.00
Pawtucket	1808,1814-39	75/60.00
Pawtuxet	1810-54	75/50.00
Perrysville (Perryville)	1830-45	100.00
Pine Hill	1836-54	100.00
Pleasant Wood	---	---
Portsmouth	1815-50	60/50.00
Potter Hill	1850's	75.00
Providence, Prov or Pro	1792-1853	150/75.00
Quonochontaug	1855	125.00
Rice City	1833-50	150.00
Shamrock	1852	60.00
Shamrock Mills	1841-50	100.00
Shannock Mills	1844	125.00
Slatersville	1833-47	50.00
Smithfield	1816-41	100/75.00
South Foster	1849-51	75.00
South Kingstown	1798-1828	125/75.00
South Scituate	1837-51	75.00
Tiverton	1811-49	75/50.00
Tiverton 4 Corners	1834-57	60.00
Tower Hill	1794-1859	150/100.00
Usquepaug	1850-52	100.00
Valley Falls	1846-50	50.00
Wakefield	1833-50	50.00
Warren	1797-1834	75/40.00
Warwick	1829-50	60.00
Warwick Neck	1852	125.00
Westerly	1793-1841	100/75.00
West Gloucester	1852-53	100.00
West Greenwich	1838-51	100.00
West Greenwich Centre	1849-55	80.00
Wickford	1819-47	60/40.00
Woonsocket Falls	1830-41	60.00

NOTES

Read the contents of your covers. Historical contents may be of greater value than the postal markings.

A letter written by a famous person will greatly enhance the value of an otherwise ordinary cover.

Covers with first day of Statehood postmarks deserve large premiums.

A whaling letter enhances the value of a ship cover.

SOUTH CAROLINA

One of the thirteen original colonies

POPULATION

1790 -- 249,000	1830 -- 581,000
1800 -- 346,000	1840 -- 594,000
1810 -- 415,000	1850 -- 669,000
1820 -- 503,000	1860 -- 704,000

COLONIAL PERIOD

Joined the United States May 23, 1788. Colonial postmark period ended Sept. 21, 1788. Known Colonial post offices from which postmarks have been reported: Charleston & Georgetown.

BRITISH COLONIAL PERIOD

Charleston -- See special section

Georgetown(E)(Sep.20,1772;Ms,"post payed to Charleston";Black)	2000.00
(L)(Dec.26,1774)	1750.00

BRITISH OCCUPATION POSTMARK

The British captured and occupied Charlestown on May 12, 1780 and held the city until Dec. 14, 1782.

Charleston -- See special section

AMERICAN CONGRESS AND CONFEDERATION POSTMARKS

Charleston -- See special section

STATEHOOD PERIOD

Effective Sep. 22, 1788

HANDSTAMPED TOWN POSTMARKS

(Circle handstamps unless otherwise noted:
SL - straightline, O - oval, arc, box, etc.)



ABBEVILLE/S.C.(1834-51;30;FREE,PAID;Red,Blue,Black)	25.00
Same(Yellow-brown)	40.00
Same C.H./S.C.(1853;32;Blue)	30.00



ADAM'S RUN./S.C.(1850;25,NOR;Red,Black)	250.00
---	--------



AIKEN/S.C.(1837-53;31;PAID,5,10;Red)	35.00
Same(1846;FW[negative letters in upright oval,initials of Frederick Wesner the P.M.];Red)	150.00

Town Postmark Dates Seen Size Color Value

Same(1847;34;PAID;Black)	35.00
Same(1850's;32;5;Black)	30.00
Same(1860;DC-26;PAID 3;Black)	25.00
ALSTON/S.C.(1850's;26;5[C];Black)	50.00
ANDERSON C.H./S.C.(1837-55;30;FREE;Red,Black)	35.00
Same(1851-59;32;PAID 3;Black)	35.00
BACHELORS/RET. SC(Bachelors Retreat)(1843-44;31;Black)	100.00
BARNL C.H.S.C.("L"high)(1824-33;32;Black)	40.00
BARNWELL C.H./S.C.(1844-51;30;PAID;Blue,Red)	30.00
BARNWELL/S.C.(1853;32;PAID,3;Black)	30.00

Beaufort 6 Feb 1815

Beaufort sc(Beaufort)(1815;SL-,YMDD;Black)	600.00
BEAUFORT/S.C.(1835-30;Black)	35.00
Same(1840-49;30;PAID,5,X,FREE;Red,Blue,Black)	35.00
Same(1855;31;PAID/3[C];Blue)	35.00
Same/S.C.(c.1862;26;Due 3;Black)	35.00
BENNETTSVILLE/S.C.(1834-50;31PAID,5,PAID/3[arc];Red,Blue)	45.00



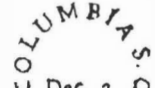
BENSONS MILLS/S.C.(1854-55;DC--;5;Black)	150.00
BISHOPVILLE/S.C.(1852-55;31;PAID/3[C];Black)	50.00
BLACKVILLE/S.C.(1854;32;PAID/3[arc];Black)	60.00
BLUFFTON/SO.CA(1844-49;26;PAID,X[negative circle];Black)	75.00
BUCKSVILLE/S.C.(1854;30;Red)	50.00
CALHOUN'S MILLS/S.C.(1839;30;Black)	75.00
CAMBE S.C.("E"high)(1821-27;30;Red)	150.00
CAMDEN SC(1814-25;28;Red,Black)	35.00
Same S.C.(1825-35;32;FREE,PAID;Red)	35.00
Same/S.C.(1835-51;30;5,10,PAID,FREE;Red,Blue,Black)	35.00
Same(1846-47;5[negative],10[negative];Red)	50.00
Same(1851-54;32;PAID,3,FREE;Red,Black)	30.00
Charleston -- See special section.	
CHERAW S.C.(1823-36;30;PAID;Red,Black)	30.00
Same/S.C.(1838-48;31;5,PAID;Red,Blue,Black)	25.00
Same(1849-52;33;5;Red)	25.00
Same(1852;33, line under date;5,3,PAID;Black)	25.00
Same(1852;1[drop rate];Black)	100.00



CHES. C. H. S. C.(1825-38;29;Red,Black)	40.00
CHESTER C.H./S.C.(1842-53;30;5[C],10[C];FREE;Red,Black)	30.00
CHESTERFIELD CH/S.C.(1838-49;30;5[C];Red,Black)	50.00



COKESBURY/S.C.(1847-50;31;Black)	35.00
Same(1851;33;PAID,5;Black)	35.00
Columbia(1796;SL-27x5,MDD;Free;Black)	500.00



COLUMBIA S.C.(1800-02;arc--;Black)	300.00
Same(1800-02;arc--,MDD;Black)	300.00
COLUMBIA/S.C.(1802;SL-23x6,MDD second line;Black)	500.00

SOUTH CAROLINA

Town Postmark Dates Seen Size Color Value



COLUA S.C. ("A"high)(1813-20;28;Red,Black) 50.00
 COLUM.S.C.(ornament)(1820-24;29;Red) 50.00
 Same(no ornament)(1824-33;30;Red) 30.00
 COLUMBIA/S.C.(1833-49;30;PAID,5,10,FREE;Red,Blue,
 Orange,Black) 25.00
 Same(1837-38;EXPRESS/U.S./MAIL(oval,red,black))
 See Volume II Express Mail listings ---
 Same(1839-41;2,6,12-1/2,18-3/4,25[hdstp rates
 ,red];Red) 40/200.00
 Same(1849-60;33;5,10,PAID,3,Red,Blue,Black) 35.00
 Same/1/S.C.("1" in center of cds)(drop rate)(1852;
 31;Black) 150.00
 Same S.C./5 cts(1851-60;31;Blue) 25.00
 Same S.C./3 PAID(1851-60;31;Blue) 25.00
 Same(with above two cds)(FORWARDED,MISSENT
 [SL];Blue) 75.00
 (no townmark)POST OFFICE BUSINESS/FREE(1857;
 C-;Blue) 100.00
 CONWAYBORO/S.C.(1850's;29;5;Red,Black) 75.00

**CROWDERS
CREEK, S. C.**

CROWDERS/CREEK, S.C.(1831;SL-27x2;Black,Brown) 750.00
 DARLINGTON-CH/S.C.(1834-54;30;5,10,PAID,3;
 Red,Black) 30.00
 Same(1850's;33;PAID[box],3;Black) 50.00
 DUE WEST CORNER/S.C.(1850's;29;PAID/3[C];Black) 75.00
 EBENEZER ACADEMY, S.C.(1826;DC-21;Black) 300.00
 EDGED.C.H.("D"high)(1819;29;FREE;Black) 75.00
 EDGE.C.H.S.C.(1819-29;30;Black) 45.00



EDGEFIELD C.H.S.C.("D"high)(1821-25;29;PAID,FREE;Black) 45.00
 EDGED.C.H.S.C.("D"high)(1829-40;32;PAID,FREE;Red,
 Black) 35.00
 EDGEFIELD C.H./S.C.(1841-55;30;5,5[negative],10,
 PAID,PAID/3[arc];Red,Black) 35.00



ERWINTON/*SO.CA.*("O" & "A"high)(1837-49;DC-30;
 Blue,Black) 50.00
 FAIR PLAY/S.C.(1850's;35;PAID/3[C];Black) 50.00
 FLORENCE/S.C.(1850's;28;PAID;Black) 35.00
 FROG LEVEL/S.C.(1853;--;PAID/3[C];Black) 100.00
 GADSDEN S.C.("S" & "N" reversed)(1842;28;Black) 75.00
 Same/S.C.(1851-52;30;5[C];PAID/3[C];Black) 50.00



GEORGN S.C.("N"high)(1813-25;29;Red,Black) 45.00
 GEORGT.S.C.("T"high)(1826-29;32;FREE[C];Black) 35.00
 GEORGETOWN/S.C.(1833-50's;30;5,10,FREE,PAID,3;
 Red,Black) 30.00
 Same(1850's;2[drop rate];Red) 100.00
 Same(1847-50's;33;5,10,PAID,3;Red,Black) 30.00
 Same/1/S.C.(1850's;30;Black) 100.00
 Same S.C./5(1850's;33;Black) 50.00
 Same S.C./3 PAID(1850's;33;Black) 50.00
 GILLISONVILLE/S.C.(1842-50;30;5,PAID;Black) 65.00

Town Postmark Dates Seen Size Color Value

GLENN SPRINGS/S.C.(1850's;28;PAID/3[C];Red) 65.00
 GRAHAM'S TURNOUT/S.C.(1854;30;PAID/3[C];Blue) 50.00
 GRAHAMVILLE/S.C.(1842-50;30;PAID;Red,Black) 45.00
 GRANITEVILLE/S.C.(1850's;35;PAID/3[C];Black) 50.00
 GREENVILLE/S.C.(1825-28;DLC-28;FREE;Black) 75.00
 Same S.C.(1828;DLC-28;Black) 75.00



GREENVILLE/S.C.(1829-33;oval 35x18,PAID;Black) 150.00
 GREENVILLE/S.C.(1837-50;30;5;Blue,Black) 35.00
 GREENVILLE C.H./S.C.(1837-52;30;PAID,5,3;Black) 35.00
 GREENWOOD/S.C.(1852-53;29;5[C];Black) 50.00



HAMBURG S.C.("G"high)(1828-40;32;PAID;Red,Black) 40.00
 HAMBURG/S.C.(1840-50;30;PAID,5,5[C],10,FREE;
 Red,Blue,Black) 35.00



Same(1847;large X in fancy circle;Black) 75.00
 Same S.C./3 PAID(1851-53;32;Black) 35.00



HARMONY COLLEGE/S.C.(1850's;30;Black) 75.00
 HODGES/S.C.(--;DLC-33;FREE,Chas.M.Pelat[hdstp],
 P.M.[ms];Black) 125.00
 KINGTREE/S.C.(1858;32;Black) 60.00
 LANCASTER/S.C.(town & state framed)(1825-27;27;
 Brown-black) 100.00
 *LANCASTER-C-H/S.C.(1835;30;Brown) ---
 Same C.H./S.C.(1851-54;33;5,PAID/3[arc];Red,Black) 45.00
 LAURENS.C.H./S.C.(1836-50's;30;PAID,5;Black) 45.00
 Same(1836;Green) 100.00
 LAWTONVILLE/S.C.(1835;24;Brown) 100.00
 LEAVENWORTH/SC.(1850's;28;PAID;-) 50.00
 LEXINGTON/S.C.(1836-46;31;PAID;Red,Blue) 50.00
 LIMESTONE SPRINGS/S.C.(1851;27;5;Red,Black) 75.00
 LYNCHBURG/S.C.(1850's;DLC-33;FREE;Black) 75.00
 MANNING/S.C.(1850's;26;Black) 50.00



MARION C.H./S.C.(1845-55;30;PAID,5;Red,Black) 45.00
 Same(1851;33;5;Red) 45.00
 MT ELON/S.C.("T"high)(1851;32;5;Black) 100.00
 NEWBETH C.H.S.C.("Y"high)(1829;37;32;Red) 45.00
 NEWBERRY C.H./S.C.(1845-50's;30;5,5[C],X,PAID,
 PAID/3[C];Red) 50.00
 ORANGEBURGH/S.C.(1834-52;30;PAID;Red,Black) 40.00
 Same(1851-55;32;5[C];PAID,PAID/3[C];Red,Black) 40.00

SOUTH CAROLINA

Town Postmark Dates Seen Size Color Value



PEND S.C.(ornament)(1820-44;30;FREE;Red,Blue,Black) . 35.00
 PENDLETON/S.C.(1845-57;30;5,5[large],X,FREE;
 Red,Blue) . 35.00
 Same(--;XX;Blue) . 75.00



PICKENS C.H./S.C.(1866;29;YD;PAID[fancy];Black) 50.00
 Same(1866;negative PAID/3) 100.00
 POCOTALIGO/S.C.(1841-54;30;PAID,FREE;Red,Black) 35.00
 POMARIA/S.C.(ornaments)(1855-57;27;FREE;Red) 65.00
 PORT ROYAL/S.C.(1862;DC--;Due 3;Black) Soldiers letter . 35.00
 Same/S.C.(1861-62;29;PAID;Due 3;Black) 40.00



ROBERTVILLE/S.C.(1849-53;30;PAID;Black) 45.00
 St.MATTHEWS/S.C.(1846-59;29;5[C],large 10[octagon],
 PAID;Blue) 65.00
 SANDY RUN/S.C.(1856;30;PAID,FREE;Black) 60.00
 SMITH'S STORE/S.C.(1850's;32;POST OFFICE/FREE/
 BUSINESS[C];Red) 100.00
 SOCIETY HILL/S.C.(1840-51;30;PAID,FREE;Red,
 Blue,Black) 35.00
 SPARTANBURG C.H./S.C.(1840-54;30;PAID,FREE,
 PAID/3[C];Red,Black) 40.00
 Same(1850's;34;5[C];Red) 40.00



STATESG S.C.("G"high)(1810-32;28;Brown) 45.00
 STATE-BURGH/S.C.(1837-51;30;5[C],PAID,10,3[C];Red) . . 30.00
 SUMTER/S.C.(1855-60;32;PAID;Black) 75.00
 SUMTERVILLE/S.C.(1831-48;29;PAID,5[C],FREE;Red,
 Black) 35.00
 TUNNEL HILL/S.C.(1850's;32;Red) 75.00
 UNIONVILLE/S.C.(1837-51;30;5,10,PAID,PAID/3[arc];
 Red,Blue,Black) 50.00
 UNION=VILLE/S.C.(1852;32;10;Black) 45.00
 VANCE'S FERRY/S.C.(1854;31;PAID/3[C];Black) 60.00
 WALTERBORO/SO.CA.("O"&"A"high)(1835;O--;Black) . . . 300.00
 WALTERBOROUGH/S.C.(1840's-50's;30;5,PAID;Red
 Black) 40.00
 WILLIAMSTON/ S.C.(1850;--;PAID 5;Black) 40.00
 WINNSBORO/SC.(1833-48;29;PAID,5,10;Red,Black) 35.00
 Same(1845;large 5;Red) 50.00
 WINNSBOROUGH/S.C.(1852-56;34;PAID,3;Black) 45.00
 YORK C.H.S.C.(1823-25;29;Black) 50.00
 YORK C.H.S.C.(1825-31;29;PAID;Red,Black) 40.00
 Same(1825-31;pointing hand PAID;Black) 100.00



YORKVILLE/S.C.(1832-60;30;PAID,FREE,5,5[C],10[C],3;
 Red,Black) 30.00

Town Postmark Dates Seen Size Color Value

Same(1838;18-3/4[hdstp]) 150.00
 Same(1846-47;negative 5[box,2 types],negative 10[box],
 negative 15[box],PAID;Red,Black) 150.00
 Same(1850;XX;Black) 100.00
 Same(Registered,REGISTERED[SL]) 100.00

CHARLESTON

BRITISH COLONIAL PERIOD

*Charles Town NC
 Ship Pd 12*

*Charles Town(Jan.1766;Ms;p Ship Pd 1[ms];Black) --
 *Same(July 2,1766;Ms;Red) --

Cha Town

Chas Town("s"high)(E)(May 1767;Ms;Ship dt Sterling[ms];
 Red) 3500.00
 (L)(Oct.24,1770) 2500.00

CHARLES TOWN

CHARLES/TOWN(backstamp)(E)(June 19,1769;
 SL-47x15,no CD;Black,Red) 3000.00
 (L)(Dec.22,1781;CD) 2500.00

BRITISH OCCUPATION POSTMARK

The British captured and occupied Charlestown on May 12, 1780 and held the city until Dec. 14, 1782.

CHARLES TOWN

CHARLES/TOWN(backstamp)(E)(Oct.16,1780;
 SL-47x15;Ms rate 1 N;British CD;Black) 2500.00
 (1)(June 10,178-) 2000.00

AMERICAN CONGRESS AND CONFEDERATION POSTMARKS



CHARLES-/TOWN, S.C.(backstamp)(E)(Dec.24,1778;
 C-21,MDD third line;Ms rate 14;Black) 2500.00
 (L)(March 23,1780) 1750.00
 This is the only known circular colonial postmark and the first of this type used in America.



















CHA^S TON

CHAS^STON("s"high)(E)(Jan.,1787;SL-29x4;Black) 1250.00
 (L) See State use --



CHARLESTON DEC

CHARLESTON,(E)(Oct.10,1787;SL-33x3[31 without
 comma],MDD;Black) 1250.00
 (L) See State use --



SOUTH CAROLINA


Town	Postmark	Dates Seen	Size	Color	Value	Town	Postmark	Dates Seen	Size	Color	Value
<p>STATEHOOD PERIOD Effective Sep. 22, 1788</p> <p>STRAIGHT LINE POSTMARKS</p>											
CHA	TON("S"high)	(1788-89;29x4;Black)	State use		500.00						
<p>CHARLESTON, OCTRIO</p>											
CHARLESTON		(1788;31x3,MDD;Black)	State use		500.00						
<p>Charleston June 12th</p>											
Charleston		(1794-96;31x5,MDD;Black)			350.00						
<p>CHA.S.TON.FEB.17</p>											
CHA.S.	TON*	(1794;38x5,MDD;Black)			350.00						
<p>CHA,STON.June 29</p>											
CHA,sTON.		(1794;37x5,MDD;Black)			350.00						
<p>Charleston Oct 2,</p>											
Charleston	(long"s")	(1795;31x5,MDD;Black)			500.00						
<p>Cha,ston Feb 26*</p>											
Cha,ston		(1796;25x5,MDD;Black)			450.00						
<p>CHARLESTON</p>											
<p>April 29</p>											
CHARLESTON		(1796;27x2,MDD below;Black)			450.00						
Cha,ton		(1796;25x5,MDD;Black)			350.00						
<p>C.MAR24</p>											
C*		(1797-98;5x4;Black)			350.00						
C.		(1797-98;5x4,MDD;Black)			300.00						
<p>Ch Sep.12</p>											
Ch		(1798-1800;7x4,MDD;Black)			300.00						
Cha		(1788;10x4,MDD;Black)			350.00						
<p>CHMAR7</p>											
CH		(1799;9x4,MDD,MDD;Black)			350.00						
CH,		(1799;12x4.5,MDD;Black)			300.00						
<p>CHAFeb1</p>											
CHA		(1799;14x4,MDD;Black)			300.00						
CHARL,		(1800;17x4,MDD;Black)			350.00						
<p>CIRCLE POSTMARKS</p>											
 											
CHARL,	S.C.	(1799-1804;26;Black)			35.00						
CHARLN,	S.C.A.	("N"&"A"high,4mm letters)	(1804-17;27;Black)		35.00						
<div style="border: 1px solid black; padding: 5px; margin-top: 10px;"> <p>For Confederate postmarks during the 1861-1865 period see Volume III of this catalog.</p> </div>											
						 					
						<p>CHALSN, S.C. ("N"high,3mm letters)(1813-16;28; Red,Black) 25.00</p> <p>Same(5mm letters)(1817-28;30;Red) 25.00</p>					
						 					
						<p>CHARN, S.C. ("N"high)(1826-30;32;Red) 35.00</p> <p>CHARLESTON, S.C. (4mm letters)(1831-36;30;Red) 35.00</p>					
						 					
						<p>CHARLESTON/S.C. (4mm letters)(1833-44;30; large 5,25;Red) 20.00</p> <p>CHARLESTON/S.C. (3mm letters)(1844-56;30;10; Red,Blue,Black)(also CSA use) 20.00</p>					
						 					
						<p>CHARLESTON/S.C. (4mm letters)(1857-60;32,YMDD; Black)(also CSA use) 20.00</p> <p>CHARLESTON/S.C. (3mm letters)(1860;DC-26,YMDD; Black)(also CSA use) 35.00</p>					
						 					
						<p>CHARLESTON/1/S.C. (10mm high"1" in center,no date, 4mm letters)(1851-56;30;Red,Blue) 125.00</p> <p>CHARLESTON S.C./1 CENT(after 1855;32;Black) 75.00</p>					
						  					
						<p>Same/3(6mm high"3"at bottom)(1851-55;32; Black Red,Blue) 35.00</p> <p>Same/3(9mm high"3" in center,no date)(1848-50;-;Red) 50.00</p> <p>Same/3 PAID(1852-56;32;Blue,Black) 20.00</p>					
						  					
						<p>Same/5(1847-51,32;Red,Blue) 10.00</p> <p>Same/5(with line over"5")(1847-51;32;Red) 10.00</p> <p>Same/5 cts(1852-60;32;Blue,Black) 10.00</p>					




SOUTH CAROLINA



Town	Postmark	Dates Seen	Size	Color	Value
					
					
Same	10(1851-54;32;Red,Blue)				10.00
Same	10(with line over "10")(1847-54;32;Red,Blue,Black)				20.00
Same	(Blue)				10.00
Same	S.C.(1865;23;DUE/3[C];Black)				35.00


The following markings will also be found listed in the Maritime Mail Markings section of Vol. II.

					
					
Same	12-1/2(1849-50;32;Red)				100.00
Same	12-1/2(1850-51;35;Red)				100.00

					
Same	15(1857-60;32;YMDD;Black)				125.00

					
					
					
Same	24("24" is below line between first & last "C"s) (1851-55;35;Red)				125.00
Same	24(Blue)				75.00
Same	24("24" is higher in circle, on a line with first & last "C"s)(1851-52;35;Blue)				75.00
Same	24(1858-60;35;Black)				100.00
Same	30(1858-60;32;Black)				100.00

					
					
Same	PAID(1851-57;32;Blue,Black)				25.00
Same	PAID(line over "PAID")				25.00
Same	Paid(1857-60;32;Black)(also CSA use)				30.00

					
CHARLESTON S.C./10/HAVANA(curved)	(1854-55;35;Blue,Black)				175.00
Same	10/HAVANA(inverted)(1855;35;Black)				175.00




OTHER MARKINGS

One Cent	(1832-41;26x4;Red)	100.00
ONE CENT	(1834-51;-,Red,Blue)	75.00
2	(1845-60;20mm high;Red,Black)(also CSA use)	90.00

Town	Postmark	Dates Seen	Size	Color	Value
	3(1847;9mm high;Red)				50.00
	5(1858-60;13mm high;Black)(also CSA use)				15.00
	5(1845-55;20mm high;Red,Blue)				10.00
	6(1840-60;18mm high;Red,Black)(also CSA use)				35.00
	PAID/6("PAID" in arc over "6")(after 1851;20x13;Blue)				75.00
	10(1845-54;20mm high;Red,Blue)(also CSA use)				10.00
	12(1846-50;9mm numeral in 30mm circle;Red)				50.00
	12-1/2(1849;SL-20x11;Red)				125.00
	15(1858,15mm numeral in 22mm circle;Black)				125.00
	25(1840;24x24;Red)				100.00
	25(1844;9x5;Red)				80.00
	25(1843-45;17x10;Red)				20.00
	27(1849;9x5;Red)				100.00
	34(1849;14x8;Red)				175.00
	PAID(1816;13x3;Red)				20.00
	PAID(1819-51;20x4;Red,Blue)				15.00
	PAID(1851-55;20x6;Blue)(also CSA use)				15.00
	FREE(1822-52,1857-59;21x4;Red,Blue,Black)				25.00
	P.O.BUSINESS/FREE(1860;39x20;Black)				50.00

HAVANA

HAVANA	(1854-55;SL-26x4.5;20;Blue,Black)	175.00
SHIP	(1808-60) See Maritime Mail Markings Vol.II	---

				
STEAMSHIP/10	(1856-60;C-30;Black)	85.00		
Same	/20	125.00		
STEAM-SHIP	(1856-58;oval 41x22;Black)	175.00		

MANUSCRIPT TOWN MARKS

Town	Dates Seen	Value
Abbeville	1801-21	50/25.00
Adams Run	1845-49	35.00
Allen's Bridge	1850's	40.00
Anderson CH	----	40.00
Andersons Mills	1858	45.00
Arnold's Mills	1860	50.00
Ashapoo Ferry	1855	35.00
Bachelors Retreat	1820	75.00
Barnwell	1840-50's	30.00
Barnwell C.H.	1814-50's	100/35.00
Barrowdale	1842	50.00
Beach Branch	1848	40.00
Beaufort	1801-33	75/35.00
Beckhamville	1850's	40.00
Bennettsville	1834	45.00
Bethlehem	1852	50.00
Bishopville	1835-50's	40.00
Bivingsville	1840's	45.00
Black Mingo	1854	40.00
Black Oak	1847	45.00
Blackville	1848	45.00
Blairsville	1826	50.00
Blue House	1836	50.00
Bordeaux	1820's-53	30.00
Bounty Land	1850's	50.00
Bradford Institute	1851-52	75.00
Bradford Springs	1840	50.00
Bradleyville	1839	40.00
Branchville	1848-50	40.00
Brattonsville	1840-41	40.00
Brewington	1852-54	45.00
Brown's	1832	50.00
*Brownsville	1852	---
Buckhead	1825,1835	50.00
Bucksville	1851	45.00
Buford's Bridge	1827	50.00
Calhouns Mills	1830's-50's	35.00
Cambridge	1820's-50's	50/25.00
Camden	1792-1809	150/60.00
Camps X Roads	1834	50.00
Carmel Hill	1854	25.00
Cashville	1828	50.00
Calfish	1833	40.00

SOUTH CAROLINA

Town	Dates Seen	Value	Town	Dates Seen	Value
Cedar Shoal	1846-51	35.00	Hurricane	1848	50.00
Cedar Springs	1849	45.00	Indian Fields	1843	50.00
*C(edar) Springs Asylum	1854	----	Indian Hill	1854	40.00
Chatham	1820	75.00	Ivy Island	c.1850	50.00
Cheraw Ct House or C.H.	1809-15	100.00	Jacksonborough	1825-50	45.00
*Cherokee Heights	1835	----	Jacksonboro Depot	1850's	50.00
Cherokee Iron Works	1843-45	50.00	Jacksonham	1847-51	35.00
Cherokee Ponds	1846	40.00	Jackson's Creek	----	50.00
Chesterfield	1819,1843-46	60/40.00	Jacksonville	1837	50.00
Chestnut Grove	1845-46	35.00	Jamesville	1813-39	75/35.00
Church Hill	1837-40's	45.00	Jedburg	1854-55	50.00
Claremont	1850'S	40.00	Jeffries Creek	1852	35.00
Clarendon	1848-55	50.00	King Creek	1810-14	75.00
Clay Hill	----	40.00	Kingstree	1854	40.00
Clio	1855	40.00	Kitching's Mills	1849	50.00
Cokesbury	1838-43	40.00	LaGrange	1850's	45.00
Cold Springs	1847	40.00	Lancaster or Lancaster C.H	1808-40	150/45.00
Colemans X Roads	1823-37	50.00	Land(s)ford	1812,1828	75/45.00
Columbia	1793-1812	150/75.00	Laurens C.H.	1815-29	50/30.00
Conwayboro	1846	40.00	Lebanon	1841	45.00
Cookham	1841,1847	40.00	Leesville	1847	35.00
Cool Spring	1840	50.00	Level	1851	50.00
Coopersville	1844	40.00	Lewisville	1847	40.00
Coosawhatchie (.hatchy)	1800-50's	150/30.00	Lexington	1834	35.00
*Countsville	1832	----	Lexington C.H	1841-44	40.00
Cripple Creek	1837	40.00	Liberty Hall	1834	45.00
Crosbyville	1847-48	40.00	Liberty Hill	1849	50.00
Cross Hill	1845-49	35.00	Lima	1850's	40.00
X (Cross) Keys	1846	40.00	Limestone Springs	1840-50	40.00
Dacusville	1850's	35.00	Little River	1850's	35.00
Darlington C.H.	1823-31	50.00	Lodebar (Academy)	1820	75.00
Davis Mills	1828-34	50.00	Lodi	1828,1839	50.00
Deadfall	1847	50.00	Lodimont	1828	50.00
Dorn's (Gold) Mines	1859-61	75.00	Longmire's Store	1837,1843	45.00
Draytonville	1841	45.00	Long Street	1837	40.00
Duck Branch	1848	45.00	Lott's	1855	50.00
Due West Corner	1845	40.00	Lower Three (or 3) Runs	1807-47	75/30.00
Duntonville	1839	45.00	Lowndesville	1839-45	45.00
Earlesville	1842	45.00	Lynchburg	1850's	40.00
Ebenezer Academy P.O.	1823	100.00	Lynchwood	1829	50.00
Ebenezerville	1847	45.00	Manchester	1839-49	30.00
Edgefield CH	1816-20	50.00	Manning	1857	40.00
Edisto Island	1853	50.00	Mapleton	1844	35.00
*Edisto Mills	1851	----	Marion C.H	1830	35.00
Eighteen Mile	----	40.00	Marlboro CH	1808	100.00
Eton	1841	50.00	Mars Bluff	1848-49	45.00
Evergreen	1838	50.00	Martins Depot	1850's	30.00
Fair Play	1859	35.00	Maybinton	1845	45.00
Falls	1834-35	50.00	McMeekins	1851	50.00
Felder's Store	1830	50.00	Meansville	1818-20	50.00
Fingerville	1849	40.00	*Mechanicsville	1819	----
Flat Rock	1851	40.00	Merritt's Bridge	1850	45.00
Fort Mill	1844-45	50.00	Midway	1847	25.00
Fort Motte	1849	50.00	Milford	1825	60.00
Four Mile Branch	1841	50.00	Mill Grove	1831,1853	40.00
Frazierville	1842	45.00	Mill Way	1854	30.00
Friendship	1840-56	30.00	Milton	1836-44	45.00
Fulton	1820's-53	40.00	Moffetsville	1850's	45.00
Gadsden	1846-50	30.00	Monk's Corner	----	45.00
Galivant's Ferry	1819	75.00	Monterey	1851	45.00
Geo Town, Georgetown	1800,1805-14	85/50.00	Monticello	1852	50.00
Glenn Springs	1840's	35.00	Mt. Carmel	1850's	45.00
Golden Grove	1819	75.00	Mt. Clio	1832-54	45.00
Gowensville	1818	75.00	Mt. Elon	1850's	60.00
Graham's Turnout	1850	40.00	Mt. Hill	1848	40.00
Grahamville	1833	40.00	Mt. Lebanon	1843	40.00
*Granby	1817	----	Mount Pleasant	1829	50.00
Graniteville	1848-50's	50.00	Mt. Tabor	1852	45.00
Greenville or Greenville C.H	1808-30,1840	75/40.00	Mt. Vintage	1830	50.00
Gully	1853	45.00	Mt. Willing	1830,1842	40.00
Gum Swamp	1850	45.00	Nation Ford	1843	60.00
Hallsellville	1835	60.00	Neal's Creek	1845	50.00
Hamburg	1824-25	50.00	Newberry C.H.	1822,1827	45.00
Hancockville	1841	45.00	New Hope	1845	40.00
Harmony	1832	50.00	New Market	1848-54	40.00
Harmony College	1850's	75.00	Ninety Six (96)	1850's	30.00
Hartsville	----	40.00	Oak Grove	1840	45.00
Hickory Hill	1834	40.00	*Oak Hall	1812	----
Hogg's Store	1844	45.00	Oakville	----	40.00
Hope Station	1857	50.00	Oakway	1859	40.00
Hopkins Turnout	1858	45.00	Orangeburg(h)	1816-39	40.00
Horseshoe	----	45.00	Orrville	1827	60.00
Houstonville	----	40.00	Packsville	1851-54	45.00
Huntington	1854	30.00	Pagesville	1850	50.00
Huntsville	1835	45.00	Park's Store	1829	75.00

SOUTH CAROLINA

Town	Dates Seen	Value
Pendleton	1819	50.00
Pendleton C.H	1802-13	100.00
Phoenix	1849	40.00
Pickens C.H.	1850	40.00
Pickensville	1859	40.00
Pine Ville	1838	45.00
Pleasant Grove	1844	45.00
Plowdens Mills	1850	45.00
Pocotaligo	1815,1828,1837,1855	35.00
Pomaria	1845	45.00
Poolsville	1831	60.00
Poverty Hill	1824,1841	40.00
Privateer	1848-52	45.00
Prothro's Mills	1829	60.00
Providence	1853	40.00
Pumpkintown	1850	40.00
Red Bank	1818-47	100/35.00
Reidsville	----	30.00
Richardson's (Tavern)	1823	75.00
Richardson's Store	1834	75.00
Richardsonsville	1834	60.00
Ridge	1847	30.00
*Roadville	1844	----
Robertville	1821	60.00
Robertville Blk Swamp	1812-16	75.00
Rock Mills	1840-44	50.00
Rock Mountain	1855-57	45.00
Rossville	1850's	40.00
Russell Place	1849	45.00
St. Georges	1829	40.00
St. Matthews	1852-53	40.00
Salem	1826-50's	35.00
Saltketchen (Bridge)	1850's	50.00
Salubrity	1840	40.00
Sandover	1854	25.00
Sandy Run	1847	40.00
Savages	1829	40.00
Sawyer's Mills	1851	40.00
Scuffleton	1820-25	50.00
Sherburne	1837	45.00
Silver Glade	1829	50.00
Silverton	1837-45	35.00
Smithfield	1844	40.00
Smithville	1846-57	35.00
Society Hill	1820-24,1842	65/45.00
*Southampton	1801	----
South Saluda	1852	45.00
Spartanburg(h)	1810,1829-36	60/40.00
Spring Grove	1848	45.00
Springhill	1830	60.00
Springhill York Dist	1820	75.00
Spring Rock	1842	45.00
Springville	1827	50.00
Stantonville	1843	35.00
State(s)burg(h)	1832	40.00
Steedmans	1849	40.00
Steele's	1830	50.00
Stonesville	1824	50.00
Stoneypoint	1821-47	50.00
Storeville	1841,1848	40.00
Summerville	----	50.00
Sumterville	1825,1832	75.00
Table Mountain	1857	40.00
Temple of Health	1847	50.00
Terryville	1838-43	45.00
Thompson's Tan Yard	1826	60.00
Thompsonville	1825	60.00
Timber Ridge	1850	40.00
Tombsville	1821	60.00
Torbitts Store	1852	40.00
Townville	----	40.00
Toxaway	1850's	40.00
Traveller's Rest	1846	40.00
Tylersville	1854-57	35.00
Union C.H.	1826-34	40.00
Vance's Ferry	1839	45.00
Varences	1826	60.00
Vaughansville	----	40.00
Walkers	1828	40.00
Walterboro	1830-41	40.00
Warrenton	1848	40.00
Waterloo	1835-38	50.00
Webb Store	1825	60.00
Well Ridge	1850's	35.00
Whetstone	1858	45.00

Town	Dates Seen	Value
Whites Ville	1826	60.00
Williamston	1850's	40.00
Willington	1843-47	40.00
Williston	1851	40.00
Willow Grove	1818-32,1845-51	50/40.00
Wilson's Creek	----	50.00
Winnsboro	1820-32	40.00
Winter Seat	1835-42,1848	40.00
Woodlawn	1833	50.00
Woodruffs	1845-51	30.00
Woodville	1840-43	50.00
Wrights Bluff	1849,1858	35.00
Young's Store	1820	50.00

**For Confederate postmarks during the 1861-1865 period
see Volume III of this catalog.**

**Higher prices listed for green, yellow, brown or orange
markings are for bright, true colors.**

**Read the contents of your covers. Historical contents may
be of greater value than the postal markings.**

**For information on postage rates, see the Introduction to
this catalog.**

**For an explanation of the abbreviations used in this
catalog, see the Introduction.**

**A letter written by a famous person will greatly enhance
the value of an otherwise ordinary cover.**

SOUTH DAKOTA

POPULATION

1860 - 1,000
1870 - 10,000
1880 - 81,781

AS UNORGANIZED TERRITORY (First Period)

Aug. 10, 1821 - June 27, 1834

The area that comprises present day South Dakota was acquired through the Louisiana Purchase. It fell under the jurisdiction of the District and Territory of Louisiana, and then the Territory of Missouri, but was left unorganized when Missouri became a State. For an example of early written communication during this first unorganized period see the introduction to the North Dakota section.

AS MICHIGAN TERRITORY

(area east of the Missouri River)

June 28, 1834 - July 3, 1836

(No covers known)

AS WISCONSIN TERRITORY

(area east of the Missouri River)

July 4, 1836 - July 3, 1838

(No covers known)

AS IOWA TERRITORY

(area east of the Missouri River)

July 4, 1838 - Dec. 27, 1846

(No covers known)

AS UNORGANIZED TERRITORY (Second Period)

(area east of the Missouri River)

Dec. 28, 1846 - March 2, 1849

(No covers known)

AS MINNESOTA TERRITORY

(area east of the Missouri River)

March 3, 1849 - May 10, 1858

(No covers known)

AS NEBRASKA TERRITORY

(area west of the Missouri River)

May 30, 1854 - March 1, 1861

South Dakota's first military post office, Fort Randall, was established in this area on Sept. 4, 1860.

(No covers known)

While no stampless covers are known, a 3 cent 1857 (#26) cover does exist with ms Fort Randall postmark of Feb. 28, 1861.

AS UNORGANIZED TERRITORY (Third Period)

(area east of the Missouri River)

May 11, 1858 - March 1, 1861

Town Postmark Dates Seen Size Color Value

When Minnesota became a state the western portion of the former territory (roughly between the Missouri and the Red and Big Sioux Rivers) reverted to unorganized status. During the nearly three year time span of this third unorganized period the Indian agency business and land speculation activities of the earliest white settlers produced six of South Dakota's first seven post offices. They are, in order of establishment: Sioux Falls City (June 15, 1858), Greenwood (June 29, 1859), Vermillion (April 17, 1860), Yankton (April 17, 1860) and Elk Point (July 6, 1860).

GREENWOOD, D.T

JULY. 2. 1860

GREENWOOD, D.T./1860(E)(July 2, 1860;SL--,
YMDD below;Free[ms];Black) 3000.00
(L)(July 16, 1860;Free WH Redfield PM[ms]) 3000.00



SIoux Falls City/D.T.(1859-60;oval--;Black) --
Although the two covers known with this marking are both franked with stamps, it is recorded here as evidence that this post office was operational during its unorganized period, and because the possibility always exists of a stampless example turning up.

*Yancton DT
Dec 14th 1860*

Yancton DT(Dec.14,1860;Ms;Black) --
Although this postmark is on a cover franked with a 3 cent #26, it is reported here to show that the office was operational during this period and that it was using the anticipated "DT" designation.

DAKOTA TERRITORY

March 2, 1861 - Nov. 1, 1889

Territory of Dakota created by Act of March 2, 1861. Western portion cut from Nebraska Territory and eastern converted from unorganized territory. State created Nov. 2, 1889.

1863 Post Offices: Bonhomme, Brule Creek, Elk Point, Fort Randall, Greenwood, James River, Lakeport, Poncas Agency, Sioux Falls City, Vermillion, Willow and Yancton.

1867 Post Offices, add: Big Sioux, Chateau, Fort Wadsworth, Grant, Green Point, Lincoln and Richland.

1869 Post Offices, add: Antelope, Benton, Bergen, Canton, Eden, Elk Grove, Emanuel, Fairview, Fort Sully, Liberty, Sioux Falls and Sioux Valley.

1871 Post Offices, add: Adelescat, Blair, Bloomingdale, Cow Creek, Chouteau Creek, Flandreau, Grand River, Harrisburgh, Lodi, LeRoy, Lakeport, Marindal, Marchton, Martin, Mineral Springs, Maxwell Court House, Riverside, Saybrook, Sissiton Agency, Swan Lake, Springfield, Texas, Virginia, Whitehall, Whetstone Agency and White Swan.

FORT RANDALL/D.T.(July 2,1863;C--;Paid 3[ms];Black) . 300.00
YANCKTON/DAKA.(--,1867;C-26;Congressional frank[ms]; Black) 300.00

For Territorial and Statehood dates see the Introduction to this catalog.


SOUTHWEST TERRITORY

(Territory Southwest of the River Ohio)
May 26, 1790 - May 31, 1796

Population

1790 -- 35,691

Became, with minor boundary changes, the State of Tennessee
June 1, 1796.



Hawkins 34 Cts. (Hawkins Court House) (June 8, [1793];
Ms; Black) Earliest known example of U.S.
Territorial mail 5000.00

TENNESSEE

POPULATION

1790 -- 36,000	1830 -- 682,000
1800 -- 106,000	1840 -- 829,000
1810 -- 262,000	1850 -- 1,003,000
1820 -- 423,000	1860 -- 1,110,000

TERRITORIAL PERIOD
See Southwest Territory

STATEHOOD PERIOD
Effective June 1, 1796

1809 Post Offices: Blackburn Springs, Burrville, Campbell's Station, Cheak's X Roads, Clarksville, Crag Font, Cumberland Gap, Dandridge, Dixon's Springs, Elizabethtown or Carter, Fort Blount, Franklin, Gallatin, Greenville, Hawkins, Jonesboro, Knoxville, Marysville, Missingale's, Nashville, Oresville, Palmyra, Portroyal, Powell's Valley, Rossville, Rutledge, Sevier Court House, South West Point, Springfield, Sullivan Court House, Tazewell.

HANDSTAMPED TOWN POSTMARKS

(Circle handstamps unless otherwise noted:
SL - straightline, O - oval, arc, box, etc.)

ASHWOOD/TENN. (1851;28;PAID;10;Red)	75.00
ATHENS/Te. ("e"high) (1834-43;30;FREE;PAID;Red)	25.00
Same/TENN. (-;32;FREE;PAID;Green)	40.00
Same/Te (-;30;PAID;FREE;Red;Black)	25.00
Same/TEN. (1860;DC-;P.O. BUSINESS FREE[SL];Black)	75.00
Same (1860;DROP/1ct;Black)	125.00
*BEANS STATION/TEN (1861;24;Black)	---
BENTON-TENN. - ("ENN"small) (1852;29;PAID [large];3,5; Red)	60.00



BLOUNTSVILLE/Te. ("e"high) (1840-48;30;Blue,Black) 25.00

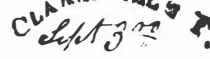
Town Postmark Dates Seen Size Color Value



BOLIVAR, TEN. (1820's; rough, partially dashed C-29; Black)	250.00
BOLIVAR TENNESSEE. (-; irregular C-29; Black)	250.00
BOLIVAR, T. (1829-37;30;FREE;Red)	50.00
Same/Te. (1837-50;30;FREE;PAID;Red,Blue,Black)	20.00
Same (Green)	35.00
*BRAINERD, TEN. (1836-37;SL-;---	---
BRISTOL/TEN. ("EN"small) (1855;31;PAID/3[C]; Blue,Black)	50.00
BROWNSVILLE/Te. ("e"high) (1835-50;30;PAID;5,10; Red,Blue,Black)	25.00
Same (Brown)	35.00
Same/Te. (1851;33;PAID;PAID/3[C];5,10;Blue,Black)	35.00
CALHOUN/Te. (1838-46;30;FREE;Orange)	75.00
CARTHAGE T. (1812;29;Black)	100.00



CARTHAGE, TENN. (1820; arc 26x20; Black)	500.00
CARTHAGE/TEN (1829;27;PAID;Black)	50.00
Same/Te. (1837-48;30;5 [large]; Black)	30.00
CASTALIAN SPRINGS/TENN. (1850's;30;Black)	75.00
CHAPEL HILL, TEN. (1850's;SL-;PAID;Red)	250.00
CHARLESTON/TENN ("TENN"small) (1842;32;Black)	50.00
Same (1851;30;PAID/3[C];FREE [box];Black)	30.00
CHARLOTTE/TEN (1850's;36;Brown)	50.00
CHATTANOOGA/Te. (1841-49;30;PAID;Red,Black)	25.00
Same/TEN (1853-54;32;PAID;3;Black)	35.00
Same (1864;DC-26;YD;DUE/3[C];DUE/6[C];Black)	20.00
Clarksville, T. (1811;SL-46x5;MDD;Black)	750.00
CLARKSVILLE T. (1812;SL-59x4.5;Red)	350.00



Same (1818; arc 31x8; Black)	300.00
CLARKSVILLE, T. (1821-25;32;Brown)	75.00



CLARKSVILLE T. (1829;O-39x26;Black)	250.00
CLARKSVILLE T. (1830;30;Black)	75.00
Same/TENN. (1835-47;30;PAID;10;Blue,Black)	15.00
Same (-;FREE;-)	45.00
Same/Te. (1855-62;35;PAID;5,10,12;Blue,Black)	25.00
Same (PAID/6[C])	40.00
Same (Green)	50.00
CLEVELAND/Te. (1839-50;30;PAID;5;Red,Blue,Black)	25.00



CLINTON/Ten. (1851;30;5[C];Red)	50.00
---------------------------------	-------

COLUMBIA (T).

August 10, 1812.

*COLUMBIA (T). (1812-13;SL-32x3;YMDD below;Black)	---
---	-----

TENNESSEE

Town Postmark Dates Seen Size Color Value

COLUMBIA(T.)
MAX, 5 1814.

COLUMBIA(T.)(1814;SL-35x3,YMDD below;Black) 500.00
COLUMBIA,T(1815;SL-32x3,YMDD below;Black) 500.00

Columbia Ten.

*Columbia Ten.(1816;SL-31x3;Black) --
Same(1817;YMDD below) 500.00

Columbia (Ten.)
January 4, 1818.

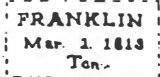
*Columbia(Ten.)(1818;SL--,YMDD below;Black) --
COLUMBIA/Ten("COLUMBIA"italics)(1821-22;DC-30;Black) 75.00
*Same T.(1822-24;33;FREE;Black) --
Same/TEN.(1831-49;30;PAID,5,10;Black) 25.00
COLUMBIA/TEN.(1840-51;dashed C-30;PAID,10[small];Black) 50.00
COLUMBIA/TENN.(1852-53;30;5;Black) 25.00
Same/Ten.(1855;33,YD;Black) 35.00
COPPER MINES,/POLK CO.TENN.(1850's;34;Black) 150.00
CORNERSVILLE/Te.(1838-50;30;Blue,Brown,Black) 25.00
COVINGTON/Te.(1850-55;35;5;Blue) 35.00
Same(15 hdstp rate) 75.00



CUMBERLAND IRON WORKS./TEN.(1842-43;DC-31;Red,Blue,Green) 200.00
DANCYVILLE/TENN.(1853;30;5[C]Blue) 50.00
DANDRIDGE/Te.(--,30;Blue) 35.00
DECATURVILLE/Ten.(--,30;FREE;Red) 50.00
Same/TEN.("EN"small)(1861;35;FREE;Blue) 50.00
DENMARK.TEN.(1830-31;29;Red) 50.00
Same/TEN.("EN"small)(1853-55;33;PAID/3[arc],10;Blue) 40.00



DOVER/Ten(1852;28;5[C]Blue) 50.00
DRESDEN/Te.(1838-52;31;PAID,5;Black) 20.00
Same(5[negative in circle]) 50.00
Same(X[negative in box]) 75.00
Same/TEN.("EN"small)(1850's;32;PAID;Black) 20.00
DYERSBURG/Tenn.(1850-52;30;PAID/3[C],5;Black) 35.00
*ELIZABETHTON/TENN.(1861;DC--;Black) --
ELM TREE/TEN.(1857;32;Black) 45.00
FAYETTEVILLE/Te.("e"high)(1833-41;30;PAID;Black) 25.00
Same/Tenn.(1841-44;31;FREE,PAID,Red) 25.00
Same/Te.(1849-54;33;PAID,PAID/3[C],5;Black) 25.00
Same/Ten.(1850's;36;PAID/3[C];Black) 25.00



FRANKLIN/Ten.(1813;dashed box 26x13,YMDD below;Black) 750.00
FRANKLIN./TEN.(1832-51;DC-27;PAID,5,10;Blue,Brown,Black) 35.00
Same(5[negative in DC]) 45.00
Same(10[negative in DC]) 50.00
Same/TEN.(1850's;32;PAID/3[C],5;Black) 25.00


Town Postmark Dates Seen Size Color Value



GALLATIN/TEN.(1839-48;30;FREE,5;Red) 25.00
Same/Te.(1852;33;5;Green) 40.00
*GERMANTOWN--(1843;--;Black) --
GREENVILLE/Te.(1843-50;30;Red,Blue,Brown) 20.00
Same/Ten.(1860;33;FREE;Black) 25.00
HAMBURG/Tenn.(1853;29;Black) 50.00
HARRISON/TENN.("ENN"small)(1850's;32;5[C];Black) 35.00



*HARTS E.T.(fleuron at base)(1828;--;Black) --
HENDERSONVILLE/Te(1842;--;Black) 35.00



HIWASSEE COPPER/MINES,/POLK CO.TENN.(1854;35;Black) 150.00
HUNTINGDON/Te.("e"high)(1835-54;30;FREE;Red,Black) 25.00

JACKSON T. }
November 11 }



JACKSON T.(1826;SL-32x3,MDD below;Black) 500.00
JACKN.T.("N"high)(1828-29;31;Red,Black) 50.00
JACKSON/TEN.(1831-48;31;FREE,PAID,10;Blue,Black) 20.00
Same(Green) 35.00
Same(6,25;Blue,Black) 50.00
Same(6,25;Green) 60.00
Same(12-1/2,18-3/4;Blue,Black) 60.00
Same(12-1/2,18-3/4;Green) 75.00
Same/Te.(1848-53;33;PAID,5,10,PAID/3[C],PAID/3[arc];Red,Black) 20.00
Same(20[rate hdstp]) 50.00
JONESBOROUGH T.(1820-22;30,YMDD;Blue) 75.00
Same(1824-29;30;PAID;Red) 50.00
Same/Te.("e"high)(1834-43;30;FREE,PAID;Red,Brown,Black) 20.00
Same/Te.(1850-54;43;5;Blue,Black) 20.00
KINGSPORT/TEN.(1851-53;32;3,5;Red) 35.00
KINGSTON/Te.(1838-59;31;FREE;Red,Blue,Black) 20.00
Same(Green) 30.00



KNOXVILLE, TENN. }
September 22, 1818 }

KNOXVILLE./TEN.(1808-10;O-34x24;Black) 250.00
*Same(1809;Public Service John Sevier[ms];Black) --
KNOXVILLE.TEN.(italics)(1813;SL-35x2,YMDD below;Black) 750.00

TENNESSEE

Town Postmark Dates Seen Size Color Value



KNOXVILLE T. (1820-31; arc 33x17, line above; Black) 175.00
 KNOXVILLE/TEN. (1834-52; 30; FREE, PAID, 5[C], 10;
 Red, Blue, Black) 20.00
 Same (Green) 30.00
 Same/Te. (1853-55; 35; FREE, 5, 10; Red, Black) 20.00
 Same/Ten. (1858; --, YMDD; FREE Black) 20.00
 *LaGRANGE/Te. ("e"high) (1835; C--; NOR; FREE; --) --
 LAGRANGE/TEN. (1835-53; 30; PAID, PAID/3[C], FREE;
 Red, Blue, Black) 25.00
 Same (Green) 35.00
 LAWRG. TN. ("G" & "N" high) (1839; 31; Black) 50.00
 LAWRENCEBURG/Te. (1838-55; 30; PAID; Red, Blue,
 Black, Brown) 25.00
 LEBANON (---; SL-16x2; Black) --



LEBANON/TEN. (1832-55; 31; PAID, 5[small], 5[medium],
 5[large], 10; Red, Black) 25.00
 Same (FREE) 50.00
 LOUDON/TENN. ("ENN" small) (1855-59; 33; Blue, Black) 35.00
 LOUISVILLE/TENN. ("ENN" small) (1859; 32; Black) 50.00
 LYNNVILLE/TEN. ("EN" small) (1850's; 31; PAID/3[C], 5[C];
 Black) 50.00
 MACON/Te. (1848; 32; Black) 50.00
 MADISONVILLE/Te. (1839-50; 31; Red, Black) 20.00
 MARLBOROUGH/Tenn (1850's; 30; PAID/3[C]; Black) 30.00



MARYVILLE/Te. ("e"high) (1834-46; 30; FREE, PAID;
 Red, Black, Brown) 25.00
 Same (Green) 40.00
 MARYSVILLE/Te. (1834-39; 30; Red, Blue, Black) 20.00
 Same (Green) 40.00
 Same (Purple) 50.00
 Same (1852; 34; 5; Red) 25.00
 McMINNVILLE/Te. ("c" & "e" high) (1842-50; 30; PAID, 10;
 Blue, Black) 25.00
 MEMPHIS/Te. ("e" high) (1836-37; 30; PAID, Blue, Black) 75.00



Same/Te. (1838-48; 30; PAID; Red, Blue) 20.00
 Same (Green) 50.00
 Same/Ten. (1848-52; 30; FREE, PAID, 3, 3[large], 5, 10;
 Red, Blue, Black) 25.00
 Same (STEAM) See Inland Waterways Listing --
 Same/TENN. (1852-55; 33; PAID/3[C], 5; Blue, Black) 25.00
 Same/Ten. (1855-60; 31; YMDD; PAID; Blue) 25.00
 Same/TEN (1862-3; DUE/3; DC-25; POST OFFICE/
 BUSINESS/FREE (truncated box); Black) 25.00
 MOORESBURG/TEN (1852; 30; PAID 3; Black) 50.00
 MORNING SUN/TEN ("EN" small) (1852-54; 30; FREE, 5[C];
 Black) 50.00
 Mt. PLEASANT/Te. (1840-57; 30; 5[oval]; Red, Blue, Brown,
 Black) 25.00
 Same (5[fancy]) 60.00
 Same (X[negative in box]) 75.00

Town Postmark Dates Seen Size Color Value



Murfreesborough Tennessee (italics) (1817; 32, YMDD;
 Black) 200.00
 Same T. (1818; 31, YMDD; Black) 200.00



MURFREESBORO/T. (1818-19; 32, YMDD; Black) 250.00



Same (T.) (1819; 32, MDD; Black) 250.00



Same./TENN ("TENN" 2mm letters in SL above date)
 (1820's; 32, MDD; Black) 200.00
 Same./TENN ("TENN" 3mm letters in SL above date)
 (1820-23; 32, MDD; Black) 200.00
 Same (with "1820" or "1821" below date"; Black) 200.00
 Murfreesboro. TEN ("Murfreesboro" italics, "TEN" in SL
 above date) (1824; 32; Black) 200.00
 MURFRESH. T. ("H" high, ornament at bottom center)
 (1825-36; 29; Red, Black) 50.00
 MURFREESBORO/Te. (1839-48; 30; FREE, PAID;
 Blue, Black) 25.00
 Same (Green) 40.00
 MURFREESBOROUGH/Te. (1850-53; 36; 5, 10; Blue) 25.00
 MURFREESBORO/TEN (1862; DC-26; Black) soldier's letter 20.00

NASHVILLE T. April 17.

NASHVILLE T. (1800-05; SL-26x2, MDD; FREE; Black) 500.00

NASHV, T. AP. 17

NASHV, T. ("T" small) (1805-06; SL-37.5x6, MDD; Black) 500.00

NASHVILLE T. MAR 7.

NASHVILLE T. (1805-06; SL-34x3, MDD; Black) 350.00

NASHVILLE, Feb. 15

NASHVILLE, (1806-08; SL-30x3, MDD; Black) 250.00

Nashville Apr. 6.

Nashville (italic letters) (1809-10; SL-25x3, MDD; PAID;
 Black) 250.00

TENNESSEE

Town Postmark Dates Seen Size Color Value

Nashville Nov. 3.

Nashville/1810-12:SL-25x4,MDD:FREE:Black) 250.00

NASHVILLE Aug 17.

NASHVILLE(italics)(1813-15:SL-27x3,MDD:PAID:Black) 250.00



*NASHVILLE/TEN.(1815:26:FREE:Black) ---



NASHVILLE/Tennessee("Tennessee"italics)(1815-16; O-30x22:FREE:Black) 150.00



Nashville/Tennessee("Tennessee"italics)(1815-18; O-30x22:Black) 150.00



NASHVILLE/Tennessee(all italics)(1816-17;O-30x22:PAID; Black) 150.00



Nashville/Tennessee(all italics)(1815-18;O-30x22; Black) 150.00

NASHV/T(1815-20;O-29x22;PAID;Black) 150.00



NASH.T.(ornament at bottom center)(1820-30;30;PAID; Red,Brown,Black) 50.00

NASHVILLE.T.(1830-55;32;PAID;Red,Blue) 20.00

Same(Green) 25.00

Same/Te.(1841-52;30;FREE,PAID,5[fancy scalloped circle],10[fancy scalloped circle];Blue) 25.00

Same(STEAM) See Inland Waterways Listing ---

Same/Te.(1850-54;32;PAID,PAID/3[C],5[fancy scalloped circle],10[fancy scalloped circle];Blue) 25.00

Same(FREE) 35.00

Same(PAID/6[C]) 50.00

-NASHVILLE.TENN.(1852-56;32;FREE,PAID/3[C], 5[fancy scalloped circle];Red,Blue) 35.00

Town Postmark Dates Seen Size Color Value

NASHVILLE/Ten.(1857-61;32,YMDD;PAID,Blue) 25.00

Same.T./PAID/1("PAID/1" in place of date)(1855;32; Blue) 100.00

Same(c.1858;32,center blank;Blue)Used on free frank mail 50.00

Same/TENN.(---;Blue) 20.00

Same/TEN(1862-64;DC-29;Due 3,DUE/3[C],DUE/4[C], DUE/6[C];Blue,Black) 20.00



PARIS.TEN.(1826;C-28,ornaments;Black) 250.00

PARIS/Te.(1837-49;31;10;Red,Black) 25.00

Same(1849-54;33;5,10;Red,Black) 20.00

Same/TEN.(1854;31;PAID/3[arc];Red) 20.00



*PULASKI,T(1828;O-31x24;---) ---

PULASKI/TEN.(1832-51;30;PAID;Red,Brown,Black) 20.00

Same T.(---;33;Red) 30.00

PURDY/Te(1837-50;30;Blue) 50.00

Same/TEN.(1852;33;PAID,30;Blue) 50.00

-RALEIGH-/TENN("ENN"small)(1851-52;28;PAID,5; Red,Brown) 45.00

RANDOLPH/Te.(1835-45;30;PAID;Red,Black) 35.00



RHEA-TOWN/Ten(Quaker date in center;"5 Cents", "10 Cents"above circle)(1851;34;Red) 275.00

RIDGE POST/Ten.(1853;29;PAID/3[C],5[C];Brown,Black) 75.00

ROCKVILLE/Ten.(1850's;32;PAID/3[arc];Black) 45.00



*ROGERSVILLE/TEN.(1814;---,Public Service J.A.Rodgers AD QM Gen[ms];Black) ---

Same/Te.(1835-49;30;FREE,PAID,5,10[large]; Red,Black) 25.00

*RUSSELLVILLE/TENN.("ENN"small)(1861;---,Black) ---

SAVANNAH/Te.(1849-50;30;Red,Black) 35.00

SHELBYVILLE/Te.(1836-48;30;PAID,negative 5[box]; Black) 20.00

Same,Te.(1850-62;34;5;Red,Black) 20.00

Same/TEN(1862;DC-25;due 3[ms];Black) 40.00



SOMERVE.T.("E"high)(1833-53;30;FREE,PAID; Red,Black) 20.00

Same(5[fancy negative in circle]) 50.00

Same(10[negative in oval]) 50.00

Same(10[fancy negative in eight-pointed star]) 100.00

TENNESSEE



Town	Postmark	Dates Seen	Size	Color	Value
SPARTA, T	(ornament above date)	1824-25;32		Black	75.00
	Same/TEN.	1839-49;30		Blue, Black	25.00
	Same	10		fancy negative in box	50.00
SPRING HILL	---	---		---	---
SPRINGFIELD	/TEN.	1854-62;32	PAID/3,5	C;Black	45.00
SWEETWATER	TENN.	1850's	DLC-33	Blue	45.00
SYCAMORE MILLS	/TEN.	1852;32		Red	50.00
TAZEWELL	Te.	1840-48	DC-30	Blue, Brown, Black	45.00

TRENTON, TENN.
1828.

TRENTON, TENN.	(1828-29; SL-45x3	YD below	Black)	500.00	
TRENTON/TE	("E"high)	(1834-52;30	PAID;Red, Blue, Black)	25.00	
	Same	5	fancy cogwheel circle)	40.00	
WASHINGTON	/TENN.	(1850's;31	5;Blue)	35.00	
WAYNESBORO	/Te.	1842-50's;30	PAID, 5	C;Red, Black)	25.00
WHITESBURG	/Tenn.	(1860's;34	FREE;Black)	35.00	
WINCHESTER	/TEN.	(1827;34	Black)	50.00	
	Same/TE.	("E"high)	(1833-40;30;Red, Blue, Black)	25.00	
	Same	(Purple)		40.00	
WINCHESTER	/TE.	("E"high)	(1842-48; dashed C-30; PAID, 5, 10	[F];Blue)	75.00
YORKVILLE	/TEN.	(1858;30	PAID/3	[arc];Black)	50.00

MANUSCRIPT TOWN MARKS

Town	Dates Seen	Value
*Abbotts Mills	1833	---
Abingdon	1803	75.00
Academia	1841, 1850	35.00
*Adamsville	1839	---
Alexandria	1836-44	20.00
Ammonia	1851	35.00
Arcadia	1848	35.00
Ashland City	---	35.00
Ashport	1834, 1842	35.00
Ashwood	1842-49	25.00
*Athens	1823-41	---
Atwood	1859	35.00
*Bagdad	1840	---
*Ball Play	1843	---
Balls Camp	1854	35.00
Bannockburn	---	---
Barren	1848	35.00
Bartons Creek	1851	35.00
*Battle Creek	1839-44	---
Beans Station	*1814, 1820-41	75/35.00
Beaver Dam Forks	1850's	35.00
Beech Grove	1828-45	25.00
Bellemont	1841	35.00
*Bellevue	1821	---
Belleville or Belville	1838-44	35.00
*Benton	1834-39	---
*Berlin	1833-42	---
Bethel	1851	35.00
*Big Barren	1841	---
Bigbyville	1832, 1854	25.00
Big Creek	1830	35.00
Big Spring	1850	50.00
Birch Pond	1839-45	25.00
Bird Pond	1845	25.00
*Blains X Roads	1839	---
Blair's Ferry	1840-42	25.00
Blair's Post	1852	25.00
*Blountville	1817-48	---
Boat Yard	1816	75.00
*Bolivar	1828-39	---
*Bon Air Springs	1849	---
Boons Creek	1846	35.00
*Boons Hill	1834-39	---
Boys Creek	1850	35.00

Town	Dates Seen	Value
Boysville	1842-43	35.00
Brackins	1832	35.00
*Bradyville	1840-41	---
*Brainerd	1834	---
*Brattons	1838	---
Browns Creek	1799	100.00
Brownsville	1827-37	50.00
*Buchanonsville	1839-41	---
*Buck Grove	1840	---
Buck Hill	1823	45.00
Cainesville	1838	35.00
Cairo	1811-21	50.00
Calhoun	1824-41	35.00
Camden	1843-47	35.00
Campbells Station	1802-43	75/25.00
Campbells Tavern	1805	75.00
Campbellville	1830-38	35.00
*Candys Creek/Cher. N.	1825	---
*Cane Creek	1831-36	---
*Caney Spring	1833-37	---
*Carrollville	1830-44	---
Carthage	1807-24	75/35.00
*Cave Spring Maurey (or) M. Cty	1832-38	---
Centreville	1827-50	35.00
*Chamberland	1837	---
Chandler Springs	1855	35.00
*Chapel Hill	1833-44	---
*Charlotte or Charlette	1831-43	---
*Chattanooga	1839	---
Cheap Valley	1850	35.00
Cheeks X Roads	*1802, 1823-40	-/35.00
Cherokee Agency	1826-27	250.00
Cherryville	1849	35.00
Chestnut Bluff	1857	35.00
*C(hickasaw) Bluff(s)	1822-23	---

During the period 1802-18 the military community at Ft. Pickering (present day Memphis) utilized the Chickasaw Nation post office located just below the fort in Mississippi Territory and state. The first post office established within the present corporate limits of Memphis was Chickasaw Bluffs, established in 1819. On April 22, 1823 the name of this office was changed to Memphis.

Chota	1823	50.00
*Christianville	1831	---
*Civil Order Bedford Cty	1828	---
Clarks Mills	1833	50.00
Clarksville	1814-35	35.00
Claysville	1858	35.00
Clear Creek	1829	50.00
*Clearmont	1841	---
*Clifty White Co	c.1834	---
*Clinton	1847	---
Clinton College	1839	50.00
Coal Creek	1856	35.00
Coffee Landing	1851	35.00
Coghill	1854	35.00
Collierville	1838-49	35.00
Columbia	1809-43	75/35.00
*Columbus	1831-32, 1842-48	---
Concordia	1838-46	35.00
*Connersville	1832-34	---
*Connossauga C.N.	1835	---
*Conosanga, Conesanga or Connesanga	1838-40	---
Cool Spring(s)	1829-35	35.00
Cornersville	1836	25.00
Cotton Grove	---	35.00
Covington	1828-45	50/35.00
*Cowansville	1829-34	---
Cragfont	1799, *1803-09	250/---
*Same Free J. Winchester PM	1807-09	---
Craighead	1854	35.00
Crainsville	1835, 1853	35.00
Cumberland Gap	*1803-05, 1845-54	75/35.00
*Dallas	1840	---
*Dancys	1837	---
Dancyville	1838-48	35.00
*Dandridge	1839-47	---
Danville	1830-36	35.00
*Davis Mill(s)	1831-30	---
Decatur	---	35.00

TENNESSEE

Town	Dates Seen	Value	Town	Dates Seen	Value
Denmark	1835-48	35.00	Johnsville	1832	45.00
Dixon(s) Spring(s)	1805-43	75/35.00	Jonesboro	1800-29	45.00
*Doughertys	1830	---	*Jones Store	1834	---
Dover	1834-40	35.00	*Kings Port, Kingsport	1809,1839-48	---
*Dresden	1833-45	---	*Kingston	1808-44	---
Durhamville	1831-43	35.00	Kinnards Store (Maury Co)	1851	35.00
*Dyersburg	1832-45	---	<i>Spencer's February 1874</i>		
*Eagleville	1838	---	Knoxville	1797-99	1000.00
East Fork	1858	35.00	Same (or Knox)	1800-19	250/100.00
Edens Ridge	1837	35.00	Same	1820-28,1845	75/45.00
*Effingham	1833-34	---	*LaGrange or Lagrange	1833-35	---
*Egypt	1837-39	---	Laurel Creek	1845	35.00
Elizabethton	1839-47	25.00	Laurel Creek P.O.	1841	35.00
Elk Mills	1846	25.00	Lawrenceburg	1828-38	25.00
*Elkridge	1829	---	*Lebanon	1829-30	---
Ekton	1820-31	35.00	*Leesburg	1838-42	---
Ellejoy	1861	35.00	Lenoirs	1837-58	35.00
*Estanaula	1837	---	Lewisburg or Louisburg	1838-48	35.00
*Eureka McMinn Co.	1861	---	Lexington	1828-43	35.00
*Eve Mills	1861	---	*Liberty	1825	---
Facility	---	45.00	*Littleberry P.O.	1838	---
*Factors Fork	1839	---	Little Doe	1849	35.00
*Fall Branch	1844-45	---	Livingston	1833-47	35.00
*Farmington	1832-39	---	Locust Grove	1836	35.00
Fayette Corner	1839	35.00	Locust Shade	1835	35.00
*Fayetteville	1813-39	---	Loosahatchie	1849	35.00
Fisherville	1850's	35.00	Loudon	---	---
*Flat Creek	1836-43	---	*Louisville	1839-43	---
*Flynn's Lick	1838-41	---	Lowe's	1829	40.00
Fort Blount	1802-05,1838-39	250/45.00	Lowryville	1835	35.00
Fosterville	1838-46	35.00	*Lynchburg	1836-37	---
Fo or Fountain of Health	1824-38	50.00	*Lynn Creek	1833-38	---
This post office served Andrew Jackson & family at the "Hermitage".			*Lynnville	1838-44	---
4 (Four) Mile Branch	1844	35.00	Lyons Store	1853	30.00
Fox Spring	1851	35.00	Macon	1830-34	35.00
Franklin	1805-31	75/35.00	Madisonville	1834-49	35.00
Franklin College	1845-47	35.00	Manchester	1834,1851	35.00
*Fredonia	1839	---	Manskers Creek	1838	35.00
*Gainsboro	1830-45	---	Maple Creek	---	35.00
Gallatin	1814-39	35.00	Marshalls Ferry	1850	35.00
*Gardnersville	1842-45	---	Maryville	1812-45	25.00
*Garland	1837	---	Masons Grove	1839-52	35.00
*Garretts Factory	1834-36	---	McAllisters X Roads	1847	35.00
Germantown	1844	35.00	*McKoy'sville	1839	---
Goodbars	1838	35.00	McLain Mill	1824	45.00
Good Spring	1837-53	35.00	*Mc(Lemod?)	1815	---
Gordonsville	1848	35.00	McLemoresville	1840-48	35.00
Greenbottom	1843	45.00	McMinnville	1815-43	35.00
Green Garden	1816	40.00	Mecklenburg	1853	35.00
Green Hill	1839-45	35.00	*Mecklinburg	1838-48	---
*Greensboro	1828	---	*Medon	1840	---
*Greenville or Greeneville	1802-44	---	Meesville	1845	35.00
Greenville College	1821-35	45.00	*Meigsville	1838-44	---
*Gustavus	1839	---	Memphis	1826-36	250/100.00
Hales Mills	1852-56	35.00	*Same Free		
Hamburg	1839	35.00	M.B. Winchester PM	1826	---
Hardeman's X Roads	1832-35	35.00	See note under C(hickasaw) Bluffs, this section.		
Harpeth W.(est) T.	1822-29	75.00	Middleburg	1828-45	35.00
Harrisburg	1831	50.00	*Middleton	1835	---
*Harrison	1843	---	*Mifflin	1831-42	---
*Harts Cross (X) Roads	1828-39	---	*Millersburgh	1837	---
Hartsville	1809-14,1839-49	75/25.00	*Millville	1838	---
*Hatchie	1838-41	---	Milton	1827,1840	35.00
*Hawkins c house	1802	---	Minor's Nursery	1846	35.00
Hendersons Mill	1841-50's	35.00	Mitchellville	1842-48	35.00
*Hendersonville	1802-15,1845	---	Monroe	1819-36	35.00
Henrys X Roads	1850	35.00	*Montezuma	1839	---
Hickory Withe	1851	35.00	Montgomery	1828	50.00
*Highwassee (Garrison)	1814	---	Moore's Cross Roads	1849	35.00
*Hilham	1819,1860	---	*Mooresville	1835-42	---
*Hillsboro	1829-36	---	Morgan C.H.	1840-48	35.00
*Hilton	1836-45	---	*Morgans Creek	1840	---
Hiwassee College	1850's	45.00	*Morganton	1817	---
*Houston	1838-42	---	*Morgantown	1843	---
Huddlestons X Roads	1839-49	35.00	Morning Sun	1840-41	35.00
*Huntingdon	1829-44	---	Morristown	1849	35.00
Hurts Cross Roads	1845	35.00	Moscow	1848	35.00
Jacksborough or Jacksboro	1826-46	35.00	Mossy Creek	1828	45.00
*Jacks Creek	1843-44,1854	---	*Mt. Airy	1834-39	---
*Jackson	1831-40	---	*Mt. Comfort	1830	---
*Jackson C House	1805	---	*Mt. Holyoke	1841	---
*Jamestown	1847	---	Mount Pinson	1852	35.00
Jasper	1823-43	35.00			
Jefferson	*1814-31,1832-46	---/35.00			

TENNESSEE

Town	Dates Seen	Value
Mt. or Mount Pleasant	1828-45	35.00
Mt. Vernon	1850	35.00
Mount or Mt. View	1829-47	35.00
*Mt. Vista	1830's	---
Mouth of Sandy	1854	35.00
*Mouth (of) Tellico	1828	---
Mud Creek	1852	35.00
Mulberry	1833-48	35.00
Mulberry Grove	1826	50.00
Murfreesboro	1806, 1816, 1836	250/50/35.00
Nashville	1798, *1808, 1810	1500/---
*New Canton	1822	---
New Castle	1839	35.00
*New Hope	1829	---
New Market	1826-41	35.00
Newport	1839-43	35.00
New Providence	1841-50's	25.00
New York	1848	35.00
*Nissukopis (?)	1832	---
*Noah's Fork	1828-33	---
Noiensville	1820, 1834	35.00
Nutt Bridge	---	---
Oakland	1853	35.00
*Old Hickory	1848	---
Oregon	1855	35.00
*Oresvill(e)	1806	---
Palestine	1839-44	35.00
Palmyra	1808, 1832-47	75/30.00
Palo Alto	1851	35.00
*Panther Springs	1841-49	---
Paperville	1835, 1850	35.00
Paris	1830-46	35.00
Paris Landing	1854	35.00
*Parkers Store	1847	---
Parrotsville	1858	25.00
Pelham	*1836-38, 1851	--/25.00
Perry Giles Co.	1829	50.00
Perryville or Perrysville	1837-44	35.00
Petersburg	1837-45	35.00
Philadelphia or Phil	1840-42	25.00
Pikeville	1837-44	35.00
*Pinckney	1839	---
*Pleasant Exchange	1830	---
Pleasant Grove	1833-44	35.00
Pleasantville	1843	35.00
Plow Springs	1834	45.00
Pochahontas	1849	35.00
Poctolus	1822	75.00
Poplar Spring	1850	35.00
Portersville	1851	35.00
Port Royal	1817-23	75.00
Post Oak Springs	1853	25.00
Prestonville	1839	35.00
Prospect	1853	35.00
Pulaski	1815-18, 1827-29	75/35.00
*Purdy	1835-44	---
Quaryville	1859	35.00
*R1 Rd (Rail Road) Plains	1846	---
*Raleigh	1833-44	---
*Readyville	1840-41	---
Red Bridge	1827-39	35.00
Red River	1845	35.00
Red Sulphur Springs	1850	35.00
Reynoldsburg	1829-38	35.00
*Richland	1837	---
*Richmond	1848	---
Ridge Post	1860	35.00
*Riggs X Roads	1835-47	---
Ringgold	1857	25.00
Ripley	1846	35.00
Robertson	1830	35.00
Robertsons Ferry	---	---
Robertsville	1857	25.00
Robinsons Store	1842	35.00
*Rock Creek	1833	---
*Rock Island	1847	---
Rock Springs	1826	35.00
*Rocky Springs	1838	---
Rogersville	1808-37	50.00
Rome	1845-50	35.00
*Ross	1847	---
*Ross Landing	1837	---
*Rossville (Sullivan Co.)	1803-04	---
Rossville (Fayette Co.)	1858	25.00
Rowesville	1843	35.00
Rutledge	1814-43	75/35.00

Town	Dates Seen	Value
Salem	*1831, 1850	--/30.00
*Sandy Hill	1835	---
Sandy Spring	1845	35.00
Santa Fe	c. 1845	35.00
*Savannah	1840-43	---
*Sevier	1839-41	---
Sevierville	---	---
Sewee Mills	1856	35.00
Shady Grove	---	---
Sharon	1859	35.00
Sharon, Tipton Coty	1859-60	35.00
Shelbyville	1812-38	75/35.00
Shiloh	1847	50.00
Silver Spring	1834-40	35.00
Silver Top	1856	35.00
*Sinking Creek	1838	---
Sinking Springs	1810	75.00
Smiths Fork	1847	35.00
Smithville	1845-47	35.00
*Snow Creek	1832	---
Somerville	1826-38	35.00
*Sorby	1839	---
South Gibson	1846-53	35.00
Southwest or So West Point	1802-05	100.00
Sparks	---	35.00
*Sparta	1816-34	---
Spring Creek	1844	35.00
Springfield	*1803-12,	---
Same	1817, 1830-44	50/35.00
Spring Hill	1831-49	35.00
*Spring Hill Academy	1861	---
Statesville	1826	50.00
Stewartsboro	1837-48	35.00
Stewartsville	1807	75.00
*Stokeley	1836	---
Sugar Creek	1853	25.00
Surgoinsville	1826-36	35.00
Sullivan C.H.	1805	100.00
Sylco	1853	25.00
Taylorville	1841-51	35.00
*Tazewell, Taswell or Tasewell	1804-09, 1843,	---
*Telico	1834	---
Tellico Plains	1848-50	35.00
*Thompsons Creek	1834	---
Thompsons Station	1855	25.00
Tottens Wells	1843-49	25.00
Toulon	1837-45	35.00
Trenton	1829-34	35.00
Triune	1848	35.00
Troy	1832-43	35.00
Turnerville or Turnersville	1820-33	50.00
Tyrees Springs	1842-44	35.00
*Unionville	1838	---
Unitia	1848	25.00
Valley Town CN	1822-38	400.00
Van Buren	1838-47	35.00
Versailles	1845	35.00
*Wartrace	1847	---
Washington	1814-22, 1838-39	75/35.00
*Washing(ton) or Washn College	1843-46,	---
*Waterford	1841	---
Waverly	1839-49	35.00
*Waynesboro	1833-37	---
Welckers Mills	1853	25.00
Wesley	1830-47	35.00
*White C.H.	1816	---
*White Hall	1839-47	---
White Hill	1853	25.00
*White House	1834	---
*White Plains	1811-19	---
*White's Store	1844	---
Whiteville	1835-44	35.00
Whitings	1829	50.00
Williamsburg	1817	75.00
Williamsport	1823-51	75/35.00
Williams Store	1840	35.00
*Winchester	1815, 1829	---
Winchester Springs	1844	35.00
*Wirt Seminary	1840	---
*Wolf River	1839-44	---
Woodbury	1839-50's	35.00
Woods Hill	1852	25.00
Wrightsville	1841, 1856	25.00
*Yorkville	1840	---

Town Postmark Dates Seen Size Color Value

TEXAS

Specialists desiring more extensive information on Texas postal history are referred to: "Texas, the Drama of Its Postal Past", by Alex L. Ter Braake; "The Pre-Stamp Postal markings of Mexico", by Otto Yag and John K. Bash; "Pre-filatelica Espanola, Vol. II" by Guinovart & Tizon; "Texas Postal History Handbook", by Charles Deaton; "Texas, Post Office Papers of the Republic, 1836-40", by J.M. Day.

Prices given below are for Spanish and Mexican Texas markings on entire folded letters, which are extremely rare. These markings may also be found on what is commonly called a cover "front". A more accurate description of these would be "wrapper". Two or more official documents were often mailed enclosed in a separate sheet of paper, or "wrapper". The addressee, who usually paid the postage, would then cut out the address portion of the wrapper, containing the postal markings, and stitch them together in a "receipt book" to justify his expenditures on postage to government auditors. Prices for these wrappers of the Spanish and Mexican Texas periods are a fraction of the figures below.

SPANISH PERIOD
To 1822



BAHIA(Aug. 11, 1807; oval 32x16; FRANCA[oval], Black) . . . 7000.00
Same(no frame)(--, 1807; Red, Brown) . . . 7000.00

BEXAR.

BEXAR (E)(1801; SL-39x7; Red, Black) . . . 4000.00
(L)(April 27, 1808; Red) . . . 3500.00

FRANCA EN BEXAR.

FRANCA/EN BEXAR.(E)(1801; SL-42x14; Red) . . . 4000.00
(L)(--, 1820) . . . 3500.00

DOLORES

DOLORES(c. 1817; SL--; Black) . . . 2000.00
FRANCO/RIO GRANDE(E)(Sept 23, 1803; SL-32x8; Black) 4000.00
(L)(July 21, 1809) . . . 3000.00

MEXICAN PERIOD
To Dec. 6, 1835

AUSTIN

AUSTIN(San Felipe de Austin)(Sept. 8, 1827; SL-26x4.5; Red) . . . 2500.00
AUSTIN(E)(Feb. 8, 1831; SL-28.5x5; Black)On letter to Bexar . . . 2500.00
(L)(Nov. 15, 1832) . . . 2000.00



BAHIA.(E)(Apr. 14, 1827; SL-35x7; Black) . . . 2500.00
(L)(March 29, 1834) . . . 2000.00
Same(--; SL-38x7; Black) . . . 2000.00
Bahia is now Goliad
BEXAR(San Antonio de Bexar)(1825; octagon 29x17; Red) . . . 2500.00



BEXAR(E)(Aug. 23, 1826; oval 32x12; Red) . . . 2500.00
(L)(Mar. 13, 1834) . . . 2000.00
Bexar(Aug. 9, 1835; Ms; free[ms]; Black) . . . 1000.00



FRANQUEADO/EN BEXAR(E)(--, 1820; oval 35x16; [addr to Stephen F. Austin]; Red) . . . 2500.00
(L)(Aug. 29, 1833) . . . 2000.00
Bexar is now San Antonio

PUERTO DE GALVEZTON.

PUERTO DE GALVEZTON(1830; SL-67x3.5; 3; Black)
On ship mail from New Orleans to San Felipe de Austin . . . 3000.00



NACOG(E)(Sept 5, 1826; SL in rough brackets 28x9; Black) . . . 5000.00
(L)(March 4, 1827) . . . 4500.00



NACOGDOCHES(E)(July 7, 1828; negative letters in C-26 with separate outer rim; Black) . . . 4500.00
(1828-29; with fancy FRANCA) . . . 4500.00
(L)(Feb. 19, 1831) . . . 4000.00



Same(no period)(E)(Nov. 24, 1829; negative letters in sawtoothed C-25; Black, Red) . . . 5000.00
Same(as transit marking) . . . 4000.00
Same(1828-31; with fancy FRANCA) . . . 5000.00
(L)(April 6, 1835) . . . 4500.00

S FELIPE

S.FELIPE(de Austin)(Aug. 11, 1826; SL-30x5; Red) . . . 3000.00
Recd & forwarded by/your Ob Serv/Wm Bryan/N.Orleans/ June 24th/35(E)(1835; Ms; Red) . . . 500.00
(L)(July 18, 1836) . . . 500.00
See California & New Mexico sections for other Spanish-Mexican postmarks.

REPUBLIC PERIOD

Effective Dec. 7, 1835 (Start of Texas P.O. Dept. operation)

Republic of Texas effected by proclamation of March 2, 1836. State in United States created by joint resolution of Congress, Dec. 29, 1845. By Act of Mar. 3, 1845 the U.S. Postmaster General was authorized to have mail carried on any steamboat or other vessel; and by same Act, effective July 1, 1845, the 5 and 10 cent rate was established. By Act of Mar. 29, 1846 the rates were ordered effective in Texas, as existed in the other States of the United States.

POPULATION:

1836 . . . 53,000
1850 . . . 213,000
1860 . . . 604,000

TEXAS

Town Postmark Dates Seen Size Color Value
TEXAS REPUBLIC POSTAL RATES

Single Letter Rates

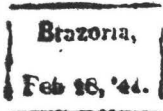
Year All	Distance in Miles							Ship Rate	Effective	
	0	20	40	50	100	150	200			>200
1835										
1836	6 1/4	12 1/2	18 3/4		25		37 1/2		12-12-35	
1837	6 1/4	12 1/2			25			6 1/4	12-20-36	
1838									12-18-37	
1839	12 1/2	25			37 1/2		50			
1840									2-6-40	
1841	25	50	75			100		50	1-28-41	
1842	12 1/2	18 3/4			25		31 1/4	6 1/4	*3-31-42	
1843	12 1/2	25			37 1/2		50	12 1/2	3-31-43	
1844		12 1/2				25		6 1/4	3-1-44	
1845		10					20	5	4-1-45	
1846	United States Rates									2-16-46

* Postage to be paid in gold, silver or exchequer bills.

THE ABOVE TABLE CONTAINS NEWLY REVISED INFORMATION ON THE POSTAL RATE STRUCTURE OF THE TEXAS REPUBLIC IT IS TAKEN FROM "TEXAS REPUBLIC POSTAGE RATES" BY R H STEVER, AND IS USED BY PERMISSION



- AUSTIN/TEXAS("AUSTIN"18mm wide)(E)(--1841; triple line C-34,MDD,MD,or ms date;Black) 400.00
- (L)(--1842) 400.00
- Austin(E)(Oct.28,1844;Ms;Black) 150.00
- (L)(July 18,1845) 100.00
- Bastrop(E)(--1838;Ms;Black) 250.00
- (L)(--1845) 200.00
- BASTROP/TEX (-,1845;C-30;PAID[box];Black) 300.00
- Beaumont(E)(--1838;Ms;Black) 200.00
- (L)(--1839) 150.00
- Bexar(E)(Aug.9,1837;Ms;Black) 1000.00
- (L)(--1839) 500.00
- BONHAM/TEXAS(--,1849;C-32;Black) 250.00
- Boonville(Jan.7,1845;Ms;12-1/2;Black) 250.00



BRAZORIA
 JUNE 12: 1839

- Brazoria(E)(--1839;boxed SL-26x--;YMDD;Black) 1200.00
- (L)(Feb.18,1841) 1000.00
- BRAZORIA(bracket at right)(1839;SL-30x8;YMDD below;Black) 1500.00
- Brazoria(E)(Sept.15,1837;Ms;Black) 300.00
- (L)(April 18,1843) 200.00
- Brenham(March 31,1845;Ms;Black) 125.00
- Centre Hill(E)(--1838;Ms;Black) 300.00
- (L)(--1841) 250.00
- Centreville(July 22,1843;Ms;37-1/2[ms];Black) 150.00
- Clarksville(--1839;Ms;Black) 200.00
- Columbia(E)(Nov.11,1836;Ms;Black) 300.00
- (L)(Sept.19,1845) 200.00
- Columbus(E)(June 9,1839;Ms;Black) 250.00
- (L)(Sept.14,1845) 200.00
- Crockett Texas(E)(--1843;Ms;Black) 200.00
- (L)(--1845) 150.00
- Douglas(May 23,1845;Ms;Pd.30[ms];Black) 250.00

- Egypt(E)(Dec.15,1839;Ms;Black) 500.00
- (L)(March 18,1842) 450.00
- Fanthorps(--,1842;Ms;YMDD[ms];Black) 250.00
- Franklin(E)(March 31,1844;Ms;Black) 200.00
- (L)(--1845;Ms;Unpaid 80[ms];Black) 200.00
- Galveston(E)(--1837;Ms;YMDD[ms]below;Ship[ms];Black) 250.00
- (L)(--1841) 200.00
- Galveston Island(March 20,1838;Ms;Black) 250.00



- GALVESTON/*TEXAS*(E)(Aug.25,1838;DLO-36x18.5; horiz. line in center, w/ or w/o ms date;Black) 500.00
- (L)(--1840) 400.00



- GALVESTON/TEXAS(E)(May 21,1840;DLO-36x18.5; horiz. line in center w/ or w/o ms date;Black) 200.00
- (L)(--1841) 150.00
- Same(E)(May 27,1841;oval 35x17,MDD;FREE;Red) 200.00
- (L)(July 12,1845) 150.00
- Above ovals with SHIP, see Ocean Mail ---
- Gonzales(E)(March 20,1840;Ms;Black) 200.00
- (L)(June 14,1841) 150.00
- Same(Sept.18,1841;Ms;Blue) 200.00
- Groes Retreat(--,1844;Ms;Black) 250.00
- Harrisburg,Texas(--1836;Ms;Black) 200.00
- Henderson(--1845;Ms;PAID 20[ms];Black) 200.00
- City Houston(May 30,1837;Ms;Black) 250.00
- Houston(E)(April 22,1838;Ms;Black) 150.00
- (L)(April 1,1845) 150.00
- Same(Aug.17,1843;Ms;Blue) 200.00



- HOUSTON,TEXAS /1837.(E)(Aug.14,1837;DLDC-38; Black) 700.00
- (L)(Aug.19,1837) 700.00
- HOUSTON/TEXAS(May 1839;SL-24x13;Black) 2000.00



- HOUSTON,/**TEXAS.**(E)(June 21,1839;DLDO-45x30 [both lines double];Black) 300.00
- (L)(Feb.1,1842) 200.00
- Same(1839;10th23 Quaker date) 500.00



- HOUSTON./**TEXAS.**(E)(April 6,1845;DLC-31,MDD between horiz. lines;Red) 250.00
- (L)(April 24,1845) 200.00
- Same(July 1,1845;ms MDD) 200.00
- HOUSTON/TEXAS(E)(Sept.8,1845;DLC-31,ms MDD between horiz. lines;Red) 150.00
- (L)(Dec.25,1845) 125.00
- Same(1840-41;SHIP;Ship;Black) See Ocean Mail ---
- Same(PAID[box]) 200.00

TEXAS

Town Postmark Dates Seen Size Color Value Town Postmark Dates Seen Size Color Value



Houston(Oct.9,1844;"Houston" ms within fancy oval shaped laurel wreath 45x26;Black)	4500.00
Huntsville(June 23,1845;Ms;Black)	200.00
Independence(--,1844;Ms;Black)	200.00
Same(March 10,1845;Ms;Blue)	200.00
Jasper Texas(--,1840;Ms;Black)	200.00
*Lagrange(--,1840;Ms;Black)	---
La Grange Texas(E)(March 28,1840;Ms;Black)	200.00
(L)(Aug.18,1845;Ms;Paid 25[ms];Black)	200.00
Same(--,Ms;Blue)	250.00
Liberty(--,1838;Ms;Black)	200.00
Lowryville Hardin County Texas(--,1835;Ms,YMDD[ms];Black)	250.00
Marshall(--,1845;Ms;Black)	200.00
Matagorda(E)(--,1837;Ms;Paid 2.00[ms];Black)	200.00
(L)(July 22,1845;Ms;Paid 25[ms];Black)	200.00

MATAGORDA
AUGUST 10



MATAGORDA(Aug.10,1839;SL-34x5,MDD;Black)	1000.00
MATAGORDA*TEXAS*(E)(June 23,1838;DLO-36x22;Black)	300.00
(L)(July 10,1845)	200.00
Milam(--,1839;Ms;Black)	250.00
Montgomery(E)(--,1840;Ms;Paid 25[ms];Black)	250.00
(L)(--,1845)	200.00
*Mt Pleasant(--,1845;Ms;Black)	---

Nacogdoches Texas Dec 21

Nacogdoches Texas(E)(Dec.11,1835;Ms;Black)	200.00
(L)(Oct.7,1844)	125.00
Same(1837-43;Ms,YMDD[ms];Free A. Sterne P.M.;Blue)	300.00
Pattillos P.O.(--,1837;Ms;Black)	250.00
Piney P.O.(--,1836;Ms;Black)	250.00
Pt. Isabel Texas(--,1845;Ms;Black)	200.00
Quintana(Nov.28,1838;Ms;Black)	250.00
QUINTANA/TEXAS(--,1838;DLO-36x20;Black)	850.00



Same/*TEXAS*(May 4,1838;DLO-36x21;Black)	850.00
Richmond Texas(E)(April 1,1840;Ms;Black)	150.00
(L)(--,1845)	125.00
Rutersville(--1841;Ms;Paid 75;Black)	300.00
Sabine Town(E)(March 8,1840;Ms;Black)	150.00
(L)(--,1844)	125.00
San Antonio(E)(July 26,1845;Ms;J.L.Trueheart P.M.[ms frank];Black)	250.00

San Antonio July 26 1845

(L)(Sept.27,1845)	200.00
San Augustine(E)(--,1837;Ms;Black)	250.00
(L)(--,1845)	200.00



SAN/AUG/UST/INE/TEX(May 30,1839;negative letters in points of star,31x31;Black)	5000.00
SAN AUGUSTINE/TEX.(--,1839;C-25;Black)	150.00
Same(1839;SHIP;Black) See Ocean Mail Listing	---
Same/TEXAS(1839;C--;Black)	150.00
Sanders prairie(--,1838;Ms;Black)	150.00
San Felipe(E)(--,1836;Ms;Black)	150.00
(L)(Aug.23,1841)	125.00
San Luis(Oct.5,1841;Ms;Free Edward Andrews P.M.[ms];Black)	600.00
Shelbyville(Aug.6,1845;Ms;Free Wm Crawford P.M.[ms];Black)	200.00
Smithfield(July 24,1841;Ms;Free J.C.Hiroms P.M.;Black)	200.00

Texana 1838 Nov 24

Texana(E)(--,1838;Ms,YMDD[ms];Black)	200.00
(L)(Aug.19,1843;Ms;75[ms];Black)	150.00
Velasco(E)(--,1835;Ms;Black,Red)	200.00
(L)(--,1840)	150.00
Same(1835;SHIP 25[ms];Black) See Ocean Mail	---
Same Texas (1836;Ms;Black)	200.00
Victoria(E)(--,1838;Ms;Paid 12-1/2[ms];Black)	300.00
(L)(--,1844)	200.00
Victoria(Victoria)(Sept.27,1838;Ms;Paid 1.12-1/2[ms];Black)	300.00
Washington Texas(E)(--,1837;Ms;Paid 25[ms];Black)	250.00
(L)(Aug.5,1844)	200.00

Washington Oct. 25. 1838

Washington(E)(--,1837;Ms,YMDD[ms];Black)	200.00
(L)(--,1845)	150.00
Same(Jan.20,1843;Ms;Free Anson Jones[ms];Blue)	600.00
Same(1845;SHIP[SL-16x4];Red) See Ocean Mail	---
WASHINGTON/Tex.(1835;C-35;PAID;Black)	350.00



Same/TEXAS (E)(--,1841;C-30,inner box,MDD;Black)	300.00
(L)(March 14,1844)	250.00
Same(1844,SHIP;Black) See Ocean Mail Listing	---
Zavalla,Texas(--,1840;Ms;Black)	200.00

SPECIAL TEXAS REPUBLIC MARKINGS

Values for covers bearing the following markings vary greatly depending on what other markings are present.

Manuscript Markings

Forwarded by yr obdt. Servt. Thomas Toby & Bro. New Orleans(1836;Ms;Black) On cover addr to "Brig. Genl. T. J. Green of the Texas Army near Victoria Texas"	200.00
Free J. Brent Clark Agent P.O.Dept.N.Orleans(July 11,1837;Ms;Black)	400.00
ford.by Packet by Bryan Austin & Co.(June 8,1840;Ms;Black)	500.00
Rec'd & Fo' by your ob'Svt' Bryan Austin & Co.New Orleans (Feb.26,1840;Ms;Black)	250.00
Recd' & forwarded by yr' obt.Serv Wm.Bryan New Orleans (April 6,1841;Ms;Blue)	250.00

For Confederate postmarks during the 1861-1865 period see Volume III of this catalog.

Town Postmark Dates Seen Size Color Value
Handstamped Markings



AGENCY/of the/Texian Post Office/N. ORLEANS.
(1837;DLO-27x22;Greenish-black) 1500.00



+SAM RICKER JR. +NEW ORLEANS/AGENT OF THE
TEXIAN POST OFFICE DT.(1837-40;DLO-50x35;
Black) 500.00

RETURNABLE - 1st. JAN. 1830

RETURNABLE(1839;SL-53x3,YMDD;Black)
Used with above oval 500.00



FORWARDED BY/A.F. JAMES/COMM. MERCHANT/
GALVESTON/TEXAS. (1840;oval--;Black) 1000.00

**Forwarded by
WILLIAM BRYAN,
Gen'l Ag't for Texas.**

Forwarded by/WILLIAM BRYAN/Ge'nl Ag't for Texas.
(1836;SL-35.5x11.5;Black) 1500.00


Forwarded by/WILLIAM BRYAN/Post Agt. for Texas
(1836;SL-35.5x11.5;Black) 1500.00



+WM.BRYAN+/NEW ORLEANS/AGENT OF THE
TEXIAN POST OFFICE DT.(1839-41;DLO-50x35;
Black) 300.00

**FORWARDED. BY.
WILLIAM. BRYAN.**

FORWARDED BY./WILLIAM. BRYAN.(1842;SL-49x10;
Black) 1000.00



FORWARDED BY/WILLIAM BRYAN/NEW=ORLEANS
(1842-43;DO-4x21;Black) 300.00

**STEAM PACKET
COLUMBIA**

STEAM PACKET/COLUMBIA(on Galveston-New Orleans
mail,used with Ricker markings)(1837-38;
SL-42x10;Red,Black) See Maritime Mail Listing --

Town Postmark Dates Seen Size Color Value

S. P. NEW YORK.

S.P. NEW YORK(Steam Packet New York, on Galveston-
New Orleans mail)(1838;SL-42x3;Black)
See Maritime Mail Listing --

STATEHOOD PERIOD
Effective Dec.29, 1845

HANDSTAMPED TOWN POSTMARKS

(Circle handstamps unless otherwise noted:
SL - straightline, O - oval, box, arc, etc.)



ALLEYTON(1866;irregular C-27;PAID;Black) 100.00
ANDERSON/Tex.(1849-50's;30;PAID,5,3;Black) 40.00



Same/TEX(1850-56;32;PAID,5,V,X;Red,Black) 50.00



ARANSAS/*TEX*(1851;29;10;Red) 125.00



AUSTIN/TEXAS(1846-49;triple line C-34;PAID,5,X;Black) . 75.00
Same(1846-49;C-34,with inner line at left & right;
PAID,5,X;Black) 100.00
Same/Texas(1849-53;33;PAID,3,5,10;Red,Blue,Black) . 50.00
Same(1852;fancy PAID/CIII[C-18];Red) 200.00
Same(1853-54;PAID[arc],6,PAID[6[C];Blue,Black) 60.00
Same(PAID/1ct[C]) 150.00
Same(1856;30;PAID,3;Black) 50.00
(no town mark)(1850's;PAID/1ct[C-22];Black) 100.00



BASTROP/TEX. (1848;29.5,date between horiz.lines;
PAID[box];Black) 100.00
Same/TXE. (1849;29.5;Black) 150.00
Same/- TEX-(1850-51;29;PAID,5;Red,Black) 50.00
Same/TEXAS("EXAS"small)(1850-55;32;FREE,PAID,
3,5;Red,Black) 50.00
Same(1855;30;PAID,6;Black) 75.00
Same(1865;--;15[large];Black) 75.00
BEAUMONT/Tex. (1852-53;30;5.5[C].Black) 75.00
Same/TEX(--;29,NOR;PAID;Black) 150.00
BELTON/Tex(1853-56;30;PAID/3[C].FREE;Red,Black) 75.00
Same/TEXAS(1853;30;5[C];Red) 75.00

TEXAS

Town Postmark Dates Seen Size Color Value
 BONHAM,TEXAS.(1847;C--;MDD at bottom;Black) 150.00



Same/TEXAS(1849-50's;30;Black) 50.00

BONHAM TEXAS



BONHAM TEXAS(1851;SL-34x2;Black) 400.00
 BONHAM/Texas(1852;28-5[C];Black) 200.00
 BOSTON/TXS(1856;30;PAID/3[C];Black) 75.00

BRASOS
 A PL 10. 1847

BRASOS(1847;SL-17x3,YMDD;10;Black) 250.00

BRAZOS
 JULY 23

BRAZOS(1847;SL-17x3,YMDD;10;Black) 200.00
 Same(1847-48;SL-17x3,MDD;10;Black) 150.00
 Same(1847;Blue) 300.00

BR AO Z
 JAN 1

BRAOZ(misspelled)(1848;SL-17x4,Black) 500.00

BRAOZ
 JAN Y 11

BRAOZS(misspelled)(1848,SL-19x4,MDD;10;Black) 500.00

BRAZO
 FE 12

BRAZO(misspelled)(1848;SL-15x4;10;Black) 500.00
 BRAZORIA/TEXAS(1850-51;32,33;PAID 3;Red) 75.00
 Same(1854;32;5;Black) 50.00



BRAZOS ST. ("T"high)JAGO./TEXAS(1848-50's;
 DC-28-18;10,10[C];Blue,Black) 150.00
 BRENHAM/Tex. (1851;31;Black) 50.00
 BROWNSVILLE/TXS. (1849-53;33;Paid,10;Blue,Black) 50.00
 Same/TEX.(1861;Black) 50.00
 BRUSHY CREEK/Tex.(---;5[C];Black) 200.00
 BURKEVILLE/*TEX*(1850-54;28;PAID,3,5,FREE;
 Red,Black) 50.00



FREE

CALDWELL/TXS(1849-50;25,NOR;PAID,5,V,10,
 FREE[boxed negative italic];Red,Black) 300.00
 Same(1849;5,V,10;Green) 750.00
 Same(1850;5;Yellow) 1000.00
 Same/Txs.(1852;33;5;Green) 150.00

Town Postmark Dates Seen Size Color Value



CAMERON,TEXAS(1850-52;27,NOR;Red) 250.00
 Same/TEX.(1850-52;30;5[C];PAID/3[C];Black) 50.00
 Same(1854;5[C];Green) 125.00
 CASTROVILLE/TEX.(1857;--;Brown) 200.00
 CENTREVILLE(1852;31;PAID,FREE,5[C];Red,Blue,
 Black) 100.00



CHAPEL HILL/TEX (1850;--;5;Red) 75.00
 Same/Tex.(1853;29;PAID,3;Red) 70.00
 CINCINNATI/TEXAS(1851-52;--;NOR;Black) 150.00
 CLARKSVILLE/Tex.(1850-52;34;PAID,3,5,10;Black) 50.00
 CLINTON/TEX.(1854-56;30;Black) 100.00
 COLUMBIA/TEX.(1850-53;35;PAID,5,10;Red,Black) 50.00

COLUMBUS TEXAS

COLUMBUS TEXAS.(1848;SL-46x3;--)
 COLUMBUS/TEX.(1850,31;5;Bronze) 75.00
 Same/TEXAS(1852-55;--;PAID,3;Black) 75.00

CORPUS CHRISTI.


TEXAS OCT. 1. 1850

CORPUS CHRISTI,/TEXAS(between two lines)(1848-50;
 SL-47x16,YMDD after"TEXAS";Black) 500.00

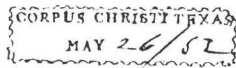
CORPUS CHRISTI

TEXAS MAY 26 1850

CORPUS CHRISTI,/TEXAS("CORPUS CHRISTI" slanted,
 between two lines)(1850;SL-47x14.5,YMDD after
 "TEXAS";Black) 500.00



CORPUS CHRISTI(1851-52;sawtooth box 44x14,MD;
 PAID;Black) 500.00



CORPUS CHRISTI TEXAS(1852;sawtooth box 47x13;
 MD below;PAID[oval];Black) 750.00

CORPUS CHRISTI,
 TEXAS
 JULY 19 1852



CORPUS CHRISTI,/TEXAS.(1852;SL-38x6,MD below,
 Black) 750.00
 CORPUS CHRISTI/TEX(1852-54;30;5[oval];PAID,3,
 PAID/3[oval];Black) 75.00
 Same(STEAM) See Inland Waterways Listing ---














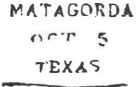


Read the contents of your covers. Historical contents may be of greater value than the postal markings.

TEXAS

Town	Postmark	Dates Seen	Size	Color	Value
CORSICANA/Texas(1852-54;30;PAID/3[C];Black)					85.00
CROCKETT/TEXAS(1850-55;32;PAID,3,5;Black)					75.00
DALLAS/TEX.(1851;30;5;Black)					300.00
DAINGERFIELD/TEX.(1851-54;34;PAID,5[C];PAID/3[C]; Red,Blue,Brown,Black)					75.00
DANVILLE/TEX.(1853;--;PAID/3[C];Black)					100.00
EL PASO/TEX(--;31;PAID;Black)					150.00
FAIRFIELD/TEX.(186-;25;PAID;Black) After Civil War					50.00
FANTHORPS/TEXAS(1847-49;30;Red)					75.00
FORT BELKNAP/TEX.(1859;--;Black)					200.00
FORT CLARK/TEX.(1851;26;PAID,5;--)					200.00
FORT QUITMAN.TEX(--;--;Black)					200.00
FREDERICKSBURG/TEX(185-;30;PAID/3[arc];Blue)					75.00
Same/TEX.(1852;37;PAID/3[arc];Black)					75.00
FRELSBURGH/TEX.(1867;--;Black)					50.00
GALVESTON./TEXAS(1846;0-36x17;10;Black)					100.00
Same(1846;SHIP;Black) See Ocean Mail Listing					--
GALVESTON/Tex.(1846-47;31;10;Red)					50.00
Same(1846-53;30;PAID,5;Red,Black)					50.00
Same(1846-50;30;STEAM & 10;Blue)					--
See Inland Waterways Listing					--
Same(1850-52;POB FREE;Black)					75.00
Same(1851-52;30;20;Blue,Red)					50.00
Same/TEX.(1852;30;32;PAID/3[C];Black)					50.00
Same/1 PAID(1854;32;Black)					250.00
Same(1850-55;33;PAID,5,10;Blue,Black)					50.00
Same/Tex.(1854-55;STEAMBOAT;Black,Blue)					--
See Inland Waterways Listing					--
Same(1860;STEAM & 10;Black)					--
See Inland Waterways					--
GEORGETOWN/TEXAS(1855;30;Blue)					75.00
GILMER/Texas(1853;30;5[C];Black)					75.00
Same/Tex.(1853;33;5;Red)					75.00
GOLIAD/TEX.(1852-59;32;5;Black)					50.00
Same(1854;30;PAID 3;Black)					50.00

Town	Postmark	Dates Seen	Size	Color	Value
GONZALES/Texas(1852-55;30,32;Black)					75.00
Same(1855;30;PAID 9,PAID 12;Black)					125.00
HELENA/TEX.(1860;--;Paid 24[ms];Black)					70.00
HEMPSTEAD/TEX.(1865;36;Black)					100.00
HENDERSON/TEX.(1849;30;Black)					75.00
Same/TX.(1849;Red)					75.00
Same/Tx.(1850-51;37;NOR;PAID,5,10;Red,Black)					125.00
Same(1851-54;35;5;PAID;Red)					50.00
Same(1851;33;YD;5;PAID;Black)					50.00
Same/Tex.(1852;35;PAID,3;Black)					50.00
Same/TEXAS(1851-55;PAID,3;Black)					50.00
HONEY GROVE/TEX(--;--;5[C];Black)					100.00
Same/Texas(--;30;Black)					100.00
HOUSTON/TEXAS(1846-47;DLC-31,date between two lines across circle;PAID,PAID[box],5,X;Red,Black)					75.00
Same(5 struck separately under"HOUSTON")					125.00
Same(X struck separately under"HOUSTON"; PAID[box])					125.00
Same/TXA(5,X,PAID)					125.00
Same/TEX(5,X,PAID)					125.00
Same/TEXA(5)					125.00
HOUSTON/TXS.("XS"small)(1847-53;32;5,V,X,PAID; Red,Black)					50.00
Same(1851;PAID,24;Red) Transatlantic rate					100.00
Same(1852-53;30;Red)					50.00
Same(1852-53;PAID/C III[C-18];Red)					200.00
Same/TEX.(1852-54;32;PAID,3;Red,Black)					50.00
Same/Tex.(1853;35;5;Red)					50.00
Same/Txs.(1853;33;PAID;Red)					50.00
Same/Tex.(1854;32;10;PAID/6[arc];Red)					60.00
Same(1860;30;YD;Black)					50.00

TEXAS

Town	Postmark	Dates Seen	Size	Color	Value	Town	Postmark	Dates Seen	Size	Color	Value
											
											
HUNTSVILLE/TEXAS	(1848-50;29,NOR;PAID,V,X,10; Red,Black)				125.00						
	Same/Tex.(1850-52;35;PAID,3[C],5,Red)				60.00						
INDEPENDENCE/TEX.	(1853;--;Brown)				75.00						
											
INDIANOLA/TEXAS	(1849,O-28x22;Black)				500.00						
INDIANOLA/TEXAS	(1851-53;33;PAID,5;Red,Brown)				100.00						
											
INDIAN POINT/TEXAS	(1848;O-30x20;Black)				400.00						
INDUSTRY/TEXAS	(1854;32;Black)				125.00						
											
JASPER/Texas.	(1851-56;30;PAID/3[C];Blue,Black)				150.00						
JEFFERSON/TEX.	(1848-53;34;5;Blue,Black)				65.00						
	Same/Tex.(1851-54;33;5,10,PAID;Red,Blue,Black)				65.00						
											
LAGRANGE/Txs.	(1850-55;32;V,PAID,X,PAID/3[C];Red,Black)				50.00						
	Same(1852;PAID;Green)				100.00						
	Same/Tex.(--;--;Black)				60.00						
											
LARISSA/TEX.	(1852;29;Red)				100.00						
	Same(1857;Black)				75.00						
											
LEONA/TEXAS.	(1848;negative letters in C-40;negative 5[box],negative 10[box];Black)				10000.00						
LIBERTY/TEXAS	(1852;31;5[C],PAID/3[C];Black,Brown)				50.00						
LIVINGSTON/TEXAS	(1848-50's;30;V[notched C],X[C], Paid[oval],FREE;Black)				175.00						
LOCKHART/TEX.	(1852;25;PAID,3;Black)				100.00						
											
											
Same/TEXAS	(1851-52;30;PAID[C],5[C];Black,Blue)				150.00						
LONE STAR/TEX	(1851;30;Black)				100.00						
											
LYNCHBURGH/TEXAS	(1860;38;Black)				250.00						
	Same(with P.M.'s initials instead of date)				300.00						
MADISONVILLE/TEXAS	(1859;31;Black)				100.00						
											
MARSHALL/Txs.	(1848-53;32;PAID,5,10,FREE;Red,Black)				75.00						
	Same(1848;negative 5[box] Black)				250.00						
	Same/Tex.(1853;30;PAID,3;Blue)				75.00						
	Same/TEX.(1853;30;Black)				75.00						
											
											
MATAGORDA/TEXAS.	(1846;DC-33;Black)				125.00						
MATAGORDA/TEXAS	(1848;SL-22x13,MDD between, horiz. line below;Black)				250.00						
	Same(1849;box 28x14,MDD between;Black)				200.00						
MATAGORDA/TEXAS	(1849;O-28x14;Black)				150.00						
MATAGORDA/TEXAS	(1849;DC-33,inner line does not show, Black)				100.00						
	Same(1847;30;Black)				75.00						
	Same(1847;33;5,10,PAID;Red,Black)				75.00						
	Same/TXS.(1852-54;33;5,10,PAID/3[C];Black,Red)				75.00						
	Same(1852;5,20;Black) Trans-Atlantic mail				150.00						
McKINNEY/TEXAS	(1855;31;PAID,PAID/3[arc];Black)				50.00						
MERIDIAN/TEX	(1850's;26;PAID[box];Black)				50.00						
MONTGOMERY/TEXAS	(1848;26;Red)				75.00						
											
											
Same	(1846-48;dotted C-27;Red,Brown)				125.00						
Same/TXS	(1848-55;27;PAID[C],5,V;Red,Black)				100.00						
	Same(1852-54;36;5;Red)				100.00						
MT ENTERPRISE/TEX	(1853;34;PAID/3[C];Red)				50.00						
MT PLEASANT/TEXAS	(--;30;Red)				75.00						
NACOGDOCHES/Tex.	(1851;34;5,10,PAID/3[C],FREE, PAID,3;Red,Black,Blue)				50.00						
	Same(PAID/12[C];Black)				75.00						
	Same/TEX.(1852;35;5;Blue)				50.00						
	Same/TEXAS(1859;Black)				50.00						
NAVARRO/TEXAS	(1847;32;Black)				100.00						
NEW BRAUNFELS, TXS.	(1852-55;34;PAID,3,5;Black)				75.00						
NOLANSVILLE/Tex.	(1852;30;PAID/3[C];Red,Black)				100.00						
PALESTINE/Tex.	(1851;29;5[C];Red,Black)				75.00						
	Same(1853;35;Pale green)				100.00						
PARIS/TEX.	(1848-53;30;Red)				50.00						
	Same/TEXAS(1853;30;5[C];Red)				50.00						

TEXAS

Town	Postmark	Dates Seen	Size	Color	Value
PLEASANT RUN/TEX.	(1860,36;PAID;Black)				200.00

PT ISABEL

PT ISABEL (shaded italic letters)(1846;SL-35x3;MDD;Black)					800.00
---	--	--	--	--	--------

PT ISABEL No 46

PT ISABEL (1846-47;SL-25x2.5;MDD;10;Black)					250.00
ISABEL ("PT"missing)(1846;SL--;Black)					250.00

**P.T. ISABEL
F.F.B. 4.1847**

P.T. ISABEL (1846-47;SL-27x3;YMDD;10;Black)					200.00
PT.ISABEL/Texas(1852;30;Black)					100.00



POINT ISABEL/TEXAS(1855;30;PAID/3[C];Black)					150.00
PT.LAVACA T(1847;SL--;YMDD below;Black)					250.00
PORT CADDO/Texas(1850;27;10[C];Black)					100.00
Same/TEXAS(1851-59;27;PAID,5;Black)					100.00



PORT LAVACA/Tex.(1848-49;23;YD at bottom after "Tex";5,10;Black)					200.00
Same(1850-51;30;Black)					100.00
Same(1857;33;YD;Black)					100.00
Same/Txs.(1850;32;V;Black)					75.00
Same/TEX.("EX"small)(1859;30;Black)					75.00
Same(POST OFFICE BUSINESS FREE)					85.00
PORT SULLIVAN/TEXAS(1859;30;Black)					100.00
PRAIRIE LEA/Tex(1859;37;FREE,PAID/3;Blue)					150.00
RICHMOND,TEXAS.(1850-52;DC-28;5,10;Red)					100.00
Same/TEX.(1852-55;30;5;Red,Blue)					50.00



RIO GRANDE CITY/Texas(1854;35;5[C];Black)					150.00
ROUND TOP/TEX(1856;33;Black)					75.00
RUSK/TEXAS(1849;--;Blue)					50.00
Same(1853;30;5;Black)					50.00
RUTERSVILLE/TEX.(c.1860-61;30;PM frank;Black)					75.00



SABINE CITY./TEX(1850's;32;NOR;3[C];Black)					350.00
SABINE/PASS/TEX.(late 1850's;--;Black)					100.00
SABINETOWN/TEXAS(1851;31;10[C];Brown,Black)					100.00



SAN ANTONIO/Txs.(1848;30;PAID/5[C];V;Green,Blue,Brown)					125.00
Same(1849-50;30;10[box];Blue,Magenta,Black)					50.00
Same/Tex.(1849-50;32;PAID/5[C];10[box];Blue,Black)					50.00

Town	Postmark	Dates Seen	Size	Color	Value
Same/TXS.(1851-52;32;as previous)					50.00
Same/TEX.(1854;32;5;PAID,3;Red,Black)					50.00
Same/Txs.(1852;30;III[box];Blue)					100.00
Same/TEX.(1853;--;PAID/12[arc];Red)					125.00
Same TEX./PAID("EX"small)(PAID,6;Black)					150.00
Same/TEX.5("EX"small)(1855;32;Blue)					60.00



Same TEX./3 PAID("EX"small)(1855;31;Red)					200.00
Same/PAID(1855;33;PAID/12[arc];Red)					125.00
Same(1857;32;3;Red)					60.00
SAN AUGUSTINE/Tex.(1850-55;34;PAID,5,10;Red,Black)					75.00
SAN MARCO/Tex.(1859;--;NOR;P.M.frank[ms];Black)					125.00



SEGUIN/TEXAS(1852-53;27;PAID;Red,Black)					50.00
---	--	--	--	--	-------

**Shelbyville Tex
JAN 28**

Shelbyville, Tex(1848-51;SL-40x4;MDD below;10,X;FREE;Red,Black)					250.00
SHELBYVILLE/TEXAS(1852;31;5;Black)					75.00



SHERMAN, TEX(1848;framed half circle--;10;Black)					850.00
Same(1853;30;Red,Black)					75.00
SPRINGFIELD/TEXAS(1850-53;30;PAID/3[C];5[C];Black)					75.00





Same/Texas(1852;--;5[C];Black)					50.00
Sumter/Tex.(1858;37;PAID/3[C];Black)					100.00
SUTHERLAND SPRINGS/TEX.(1860;37;Black)					60.00
TARRANT/TEX(1850's;37;PAID;Black)					70.00
TEXANA, TEX.(1857-60;36;Black)					100.00
TYLER, /TEXAS(1851-54;32;PAID,3,5;Red,Black)					75.00
Same(2[hdstp rate];Red)					250.00



VICTORIA TEXAS(1847-50;O-46x26;Red,Black)					250.00
VICTORIA/TEX.(1850-51;33;5;Black)					75.00
Same(1850-51;Blue-Green)					100.00
Same/Tex.(1851-53;33;10;PAID,3;Red)					50.00
Same(--;30;Black)					50.00
WACO VILLAGE/TEX.(1847-53;30;5[C];Black)					150.00
Same(1853-54;31;PAID/3[C];Black)					50.00
Same(1858;34;5;Black)					50.00
WASHINGTON/TXS(1849;29;5;Black)					75.00
Same/TEXAS(1851-52;35;5,10;Red,Black)					75.00

TEXAS

Town	Postmark	Dates Seen	Size	Color	Value
					
		Same/Tex.(1850-53;34;5;10;Black)			75.00
		WAXAHACHIE/TEX (1851-54;33;PAID;Black)			100.00
		Same/Tex(--;--;5[C];--)			75.00
		WEATHERFORD/TEX(1860;31;PAID;Black)			125.00
		WEBBERVILLE/TEX(1852;--;--)			100.00
		Same/TXS.(1855;30;PAID;--)			100.00
		WHARTON/TEX.(1851-55;31;PAID/3[C];5,10;Red,Black)			75.00

Town	Postmark	Dates Seen	Size	Color	Value
					
		WHEELOCK/ROBERTSON/TEXAS(1855-56;36;5[C]; Black)			400.00
		WOODVILLE/TEXAS(1855;--;PAID;Black)			60.00
		YORKTOWN/Tex. (--;38;Black)			65.00
		YOUNG'S SETTLEMENT/TEXAS(1856;30;PAID/3[C]; Black)			100.00

MANUSCRIPT TOWN MARKS

Town	Dates Seen	Value
Alton	1850's	50.00
Alvarado	1855	50.00
Anahuac	1840's	50.00
Anderson	1849	50.00
Athens	1851-60,1866	50.00
Austin	1849	75.00
Bastrop	1847,1859	50.00
Bazette	1850	50.00
*Bazzett	1849	---
Bear Creek	1852-59	50.00
Bearden	1853	50.00
Beaumont	1847	50.00
Bedi	1848	50.00
Bellevue	1853	50.00
Belmont	1854	50.00
Belton	1853	50.00
Birdville	---	---
Blue Hill	1855	60.00
Bonham	1849	50.00
Bonito	1854	50.00
Boonville	1856	50.00
Border	1847-49	50.00
Boston	1851-53	50.00
Brazoria	1847-50	60.00
Brazos Santiago	1847	100.00
Brenham	1846-50	50.00
Brownsville C.H.	1849	50.00
Buchanan	1858	50.00
Buffalo	1848	50.00
Burkeville	1849,1860	50.00
Burnett C.H.	1855	50.00
Caldwell	1855	50.00
Cameron	1850's	50.00
Camp Hudson	1857	50.00
Caney	1853	50.00
Canton	1859	50.00
Capt's Mill	1860-61	70.00
Carthage	1850-59	50.00
Castroville	1852	50.00
Cat Springs	1855-60	50.00
Cedar Bayou	1847	50.00
Centre	1852	50.00
Centre Hill	1846	60.00
Centreville	1851-53	50.00
Chance Prairie	1852	90.00
Cincinnati	1847-50	50.00
Clarksville	1846-49	50.00

Town	Dates Seen	Value
Cleto	1852	50.00
Clinton	1852-55	50.00
Coffeeville	1852	80.00
Collards	1846	70.00
Columbia	1847	50.00
Columbus	1846-48	50.00
Concord	1852	50.00
Copano	1854	50.00
Corpus Christi	---	---
Corsicana	1852-58	50.00
Crockett	1846-49	80.00
Cuero	1849	50.00
Cunningham's P.O.	1848	75.00
Dallas	1847-54	400.00
Dangerfield (misspelled)	1850	50.00
Danville	1849	50.00
Decatur	1858-60	50.00
Douglas	1849	50.00
Earpville	---	75.00
Edinburgh	1856-59	50.00
Egypt	1849	50.00
Elysian Fields	1850	50.00
El Paso	---	---
*Fairfield	1852	---
Fanthorps	1847	50.00
Fireman's Hill	1848	50.00
Flournoy's	1847	50.00
Forman's Hill	---	---
Ft. Belknap	1859	150.00
Franklin	1846	50.00
Frelsburg	1851	50.00
Gainesville	1855-59	50.00
Galveston	1846	50.00
Gilmer	1849	50.00
Goliad	1848-57	75.00
Gonzales	1848-51	50.00
Greenville	1849	100.00
Gum Springs	1852	85.00
Hallettsville	---	---
Hamblin's	1848	50.00
Hamburg	1850's	50.00
Hamilton	1855	50.00
Harrisburg	1855	50.00
Helena	1850's	50.00
Henderson	1849	50.00
Hickery Grove	1841	50.00
Hilliard's	1852	50.00
Hillsboro	1855	50.00
Hodges	1851	70.00
Honey Grove	1849	50.00
Huntington	1850	50.00
*Huntsville	1847	---
Independence	1846-47	50.00
Industry	1852	50.00
Jamestown	1855	50.00
Jasper	1847-50	100.00
Jefferson	1849	50.00
Jonesville	---	---
Jurdans Saline	1850	60.00
Kaufman	1855	50.00
Kinlock	1853	60.00
Kiomatia	1856	60.00
LaGrange	1847	50.00
Lake Creek	1852	50.00
Laredo	1854	50.00
Larissa	1851	50.00
Lavaca	---	---
Leona	1846-52	50.00
Lexington	1855	50.00
Liberty	1846-47	50.00
Linden	1855-58	50.00
Liverpool	1850's	50.00
Livingston	1856-60,1866	50.00
*Lockranzy Cherokee Co.	1849	---
Lynchburg	1849-54	50.00
Lyon's	1854	50.00
Madison	1853-54	100.00
Madisonville	1853-59	50.00
Marion	1851	50.00
Marlin	1852	80.00
Marshall	1846	50.00
Matagorda	1843-49	50.00
Matamoros	1846	50.00
McGee's	---	---
McKinney	1848-50	50.00

TEXAS

Town	Dates Seen	Value
Melrose	1855	50.00
Meltons	1849	50.00
Michigan	1846	100.00
Milam	1847-56	50.00
Mission Valley	1857	65.00
Morales De Lavaca	1855	75.00
Mt. Pleasant	1849-50	50.00
Musket	1852	50.00
Nacogdoches	1846	50.00
New Braunfels	1850	50.00
New Danville	----	---
Oakland	1850's	50.00
Oyster Creek	1852	60.00
Palestine	c.1850	50.00
Paris	1850-56	50.00
Pendleton	----	---
Petersburg	1848-51	50.00
Pilot Grove	1859	50.00
Pilot Point	c.1855	50.00
Pine Bluffs	1848	90.00
Pineville	----	---
Pleasant Run	1853	50.00
Plentitude	1851	50.00
Pt. Isabel	1846	60.00
Port Lavaca	1847	60.00
Preston	1846	50.00
Prices Creek	1854-55	50.00
Pulaski	----	---
Redoak	1854	50.00
Refugio	1847-52	100.00
Retreat	1854-59	50.00
Richmond	1848-49	50.00
Rio Grand City	1849-50	60.00
Rock Island	1853	50.00
Roma	1857-59	50.00
Round Top	1850	50.00
Rusk	1852-58	50.00
Rutersville	1848-51	90.00
Sabine Town	1850	50.00
Salt Hill	1860	100.00
San Antonio	1846-47	50.00
San Augustine	1847	100.00
San Felipe	1851-57	100.00
San Marcos	1851	50.00
San Patricio	1855-56	100.00
Sempronius	1851	100.00
Sequin	1851	50.00
Shannons	1848	100.00
Shelbyville	1847-49,1859	50.00
Sherman	1847-50	50.00
Sisterdale	1854	50.00
Solitude	c.1850	100.00
Springfield	1849-50	50.00
Spring Hill	1850	50.00
Sugar Land	1850	85.00
Sumpter	----	---
Swartwout	1851-53	60.00
Tarrant	----	---
Texana	1853	50.00
Travis	1849-51	50.00
Tyler	----	---
Veals Station	1850's	50.00
Velasco	1846-53	50.00
Victoria	1846-51	80.00
Vine Grove	1854	90.00
Waco Village	1851-52	100.00
Wallings Ferry	1850	60.00
Wardville	----	---
Warren	1848	50.00
Washington	1847	50.00
Webbers Prairie	1850	125.00
Wharton	1848-50	50.00
Wheelock	1856	50.00
Wilson's	1850	60.00
Woodville	1850-54	60.00
Zavala	1854	50.00

NOTES

For Confederate postmarks during the 1861-1865 period
see Volume III of this catalog.

THE MEXICAN WAR

1846-1848

Most United States troops, and therefore most soldier's letters, came from two different and distinct campaigns. The first was led by General Zachary Taylor from Texas into northern Mexico. In March 1846, depots and later post offices were set up on the coast at Brazos and Point Isabel. Taylor's army then moved inland as follows: Battle of Palo Alto - May 8, 1846; (Declaration of War - May 13, 1846); occupation of Matamoros - May 18, 1846; Monterrey - September 22 & 23, 1846; Saltillo - November 16, 1846; Battle of Buena Vista - February 22 & 23, 1847; troop withdrawal June, 1848. The second campaign was led by General Winfield Scott as follows: capture of Vera Cruz - March 29, 1847; Battle of Cerro Gordo - April 17 & 18, 1847; occupation of Puebla - May 15, 1847, capture of Mexico City - September 14, 1847; Treaty of Guadalupe ending the War - February 12, 1848; withdrawal of troops from Mexico - June, 1848.

Early in the war, mail from soldiers was carried to New Orleans and was postmarked there before being sent on to its destination. Later mail was forwarded from the soldiers in the field to Brazos, Point Isabel and Vera Cruz and postmarked at those points. Manuscript markings are also known from various inland Mexican cities where mail was postmarked before being sent on to the three above mentioned coastal cities where in some instances they were postmarked a second time with the appropriate handstamped marking.

The postage rates for Mexican War covers are fairly uniform. Most mail from soldiers serving in Texas and Mexico was charged at the rate for over 300 miles, namely 10 cents. In most cases, covers with either a manuscript or handstamped "10" marking were sent, in effect, "due" as the receiver had to pay the 10 cents upon receipt. Mail was also sent free when addressed to an official in Washington (mostly to the War Department) who had the franking privilege. Much scarcer are covers sent to the soldiers serving in the war zone which, after March 1, 1847, were also sent free of charge.

For a listing of the postal markings used on mail sent from soldiers and others in the various war zones in Texas and Mexico during the War, see the following listing. Note that earliest (E) and latest (L) known dates of usage are given.

MEXICAN WAR MARKINGS

Brazos Santiago(March 28,1847;Ms;Black) 200.00

**BRASOS
APL 10.1847**

BRASOS(E) (March 31,1847;SL-17x3,YMDD;10;Black) . . . 250.00
(L) (April 15,1847) 250.00

**BRAZOS
MAY 5 1847**

BRAZOS(E) (April 10,1847;SL-17x3,YMDD;10;Black) 200.00
(L) (June 29,1847) 200.00

Read the contents of your covers. Historical contents may be of greater value than the postal markings.

Town Postmark Dates Seen Size Color Value

**BRAZOS
JULY 1.**

BRAZOS(E)(May 23,1847;SL-17x3,MDD;10;Black) 150.00
(L) (May 1848) 150.00
Same(Oct.18,1847;SL-17x3;10;Blue) 300.00

**BP A C Z
JAN 1**

BRAOZ(misspelled) (Jan. 1, 1848;SL17x4;Black) 500.00

**BRACZS
JAN Y 11**

BRAOZS(misspelled) (Jan. 11,1848;SL-19x4,MDD;Black) . 500.00

**BRAZO
FE 12**

BRAZO(misspelled) (Feb 2,1848;SL-15x4;10;Black) 500.00



BRAZOS ST. JAGO./TEXAS(E) (April 18,1848;DC-28-18; 10,10[C];Blue) 200.00
(L,Post War) (Black) Treaty effective May 30,1848 . . . 150.00
Buena Vista Mexico(July 18,1847;Ms;Black) 250.00
Camargo Mex (E) (Aug 23,1846;Ms;Black) 200.00
Chihuahua(March 6,1847;Ms;Black) 300.00
Matamoros Mex (E) (Sept.5,1846;Ms;Black) 150.00
(L) (Jan.22,1847) 150.00
Matamoros Mex (E) (Jan.29,1847;Ms;Black) 150.00
(L) (Feb.1,1847) 150.00
Monterrey Mex(or"Mexico") (E) (Oct.23,1846;Ms;Black) . . . 200.00
(L) (Dec.21,1847) 200.00
Orzaba Mexico(April 24,1848;Ms;Black) 200.00
Point Isabelle (E) (June 10,1846;Ms;Black) 250.00
(L) (Sept.9,1846) 250.00
Pt Isabel (E) (July 2,1846;Ms;Black) 200.00
(L) (Sept.9,1846) 200.00

PT ISABEL

PT ISABEL (shaded italic letters) (E) (Sept.16,1846; SL-35x3[letter spacing varies],MDD;Black) 800.00
(L) (Oct.10,1846) 800.00

PT ISABEL No 16

PT ISABEL (E) (Nov.6,1846;SL-25x2.5,MDD;10;Black) . . . 250.00
(L) (Jan.28,1847) 250.00
ISABEL ("PT"missing) (Nov.30,1846;Black) 250.00

**P.T. ISABEL
F.F.B. 4.1847**

P.T.ISABEL (E) (Dec.25,1846;SL-27x3,YMDD;10;Black) . . . 250.00
(L) (March 28,1847) 200.00
Puebla Mex (June 4,1847;Ms;Black) 200.00
Rio Frio Mexico(May 7,1848;Ms;Black) 200.00
Saltillo Mex (Mar,30,---) 175.00
Saltillo,Mexo (July 26,1847;Ms;Black) 175.00

TAMPICO

TAMPICO (May 8,1847;SL-27x2.75;10;Black) 750.00

Town Postmark Dates Seen Size Color Value



TAMPICO MEX. (March 7, 1848; C--; 10; Green) 750.00
 Same (E) (Oct. 28, 1847; dotted DC--; 10; Green) 750.00
 (L) (Nov. 18, 1848) 750.00

**VERA CRUZ,
 MEX JUNE 3-**

VERA CRUZ, MEX (E) (June 3, 1847; SL-38x4, MDD; 10; Blk) 250.00
 (L) (Oct. 12, 1847) 250.00

**VERA CRUZ
 MEXO NOV 5**

VERA CRUZ/MEXO (E) (Oct. 30, 1847; SL-38x4, MDD; 10; Blk) 200.00
 (L) (Nov. 19, 1847) 200.00

**VERA CRUZ
 MEXICO
 OCTOBER 18**

VERA CRUZ/MEXICO (Oct. 18, 1847; SL-38x4, MDD; Black) . 250.00

**VERA CRUZ
 EMXICO
 OCTOBER 18**

VERA CRUZ/EMXICO (Oct. 18, 1847; SL-38x14; 10; Black) . 850.00

**VERA CRUZ
 MEXO NOV 29**

VERA CRUZ/MEXO (E) (Nov. 16, 1847; SL-37x5, MDD; X, 10;
 Black) 175.00
 (L) (Jan. 14, 1848) 175.00

**VERA CRUZ
 MEXO, FEB 19**

VERA CRUZ/MEXO, (E) (Jan. 14, 1848; SL-31x5, MDD; 10;
 Black) 225.00
 (L) (Feb. 25, 1848) 225.00

**VERA CRUZ
 MEXO, MARCH 9**

VERA CRUZ/MEXO, (E) (March 3, 1848; SL-38x3.5 within
 43x17 box, MDD; 10; Black) 275.00

**VERA CRUZ
 MEXICO MARCH 20**

VERA CRUZ/MEXICO (E) (March 20, 1848; SL-22x2 within
 35x18 box, MDD; 10; Black) 300.00
 (L) (March 26, 1848) 300.00

**VERA CRUZ
 MEXICO MAY 11**

VERA CRUZ/MEXICO (E) (April 8, 1848; SL-28x5 within
 36x18 box, MDD; 10; Black) 175.00
 (L) (May 26, 1848) 175.00

**VERA CRUZ
 JULY 1**

VERA CRUZ (E) (June 9, 1848; SL-29X5 within 38x18 box,
 MDD; 10; Black) 175.00
 (L) (July 1, 1848) 175.00

UNORGANIZED TERRITORY

Louisiana Purchase Area
 1828-1861

This section encompasses markings known from those offices operating in the period 1828 - 1861, under unorganized territorial jurisdiction in the Louisiana Purchase area now comprising the states of Colorado, Iowa, Kansas, Minnesota, Nebraska, North Dakota, Oklahoma, South Dakota and Wyoming. For administrative purposes (the delivery, pickup and direction of mail) the Post Office Department attached many of these offices to the closest existing state, territory or mail route. Such administrative attachments do not alter the unorganized status of these offices in every other sense of the term.

It can be argued that the Indian Nation (Oklahoma) post offices technically operated under unorganized status until the date of Oklahoma statehood (Nov. 16, 1907). The Arkansas court attachment date of June 17, 1844 is used here to define the end of unorganized status as a matter of convenience (to avoid cluttering the section with names of post offices that did not operate during the stampless period) and practicality. By June 17, 1844 the southern Indian country had, for all practical purposes, achieved a level of organization commensurate with that accorded the northern Indian country by the formation of Kansas and Nebraska Territory in 1854. See introduction to Oklahoma.

Some argument can also be made for assigning unorganized status to 1784 - 1791 period offices in Vermont, to Dec. 20, 1803 - Sept. 30, 1804 New Orleans markings and to early American occupation office markings of Florida and West Florida, but it was decided to limit this section to trans-Mississippi offices.

An * to the left of a listing indicates institutional ownership. Such listings remain unpriced except in those cases where similarly dated, privately owned examples are known to exist.

Arapahoe (Colorado)¹ Unorganized status from Jan. 29-Feb. 27, 1861 (the one month interim between date of Kansas statehood, when western portion of Kansas Territory was cut off from area that became state of Kansas, and date that Colorado Territory was established).
 (no markings known) --

Buena Vista (Nebraska)² Unorganized status from its establishment in Sept. 1850, thru May 29, 1854 (the day before Nebraska became a territory).
 (no markings known) --

Canon City (Colorado)³ Unorganized status from Jan. 29- Feb. 27, 1861 (the one month interim between date of Kansas statehood, when western portion of Kansas Territory was cut off from area that became state of Kansas, and date that Colorado Territory was established).
 (no markings known) --

Cherokee Agency (Oklahoma)⁴ Unorganized status from its establishment on Jan. 23, 1840 thru Dec. 9, 1841 (the day before this office closed for a period of three and a half years).
 (no markings known) --

Choctaw Agency (Oklahoma)⁵ Unorganized status from its establishment on June 26, 1833 thru June 16, 1844 (the day before a U.S. statute firmly placed the southern Indian nations under the jurisdiction of Arkansas courts).

*Choctaw Agency (E) (Jan. 28, 1834; Ms; 10, Free[ms];
 Black) 500.00
 *(Sept. 18, 1834; Free F.W. Armstrong PM[ms]) --
 *(Dec. 16, 1836; Free Geo. W. Clark PM[ms]) --
 *(Aug. 7, 1841; Free T. Irwin PM[ms]) --
 *(L-Unorganized Terr) (Oct. 2, 1842) 350.00
 Choct Agency (Feb. 26, 1844; Ms; Black) 375.00

*Choctaw Agency West
 Feb. 26, 1843*

*Choctaw Agency West (E) (March 11, 1836; MS;
 Free Geo. W. Clark PM[ms]; Black) 650.00
 (L) (Feb. 26, 1843) 550.00

UNORGANIZED TERRITORY

Colorado City(Colorado)⁶ Unorganized status from Jan. 29- Feb. 27,1861 (the one month interim between date of Kansas statehood, when western portion of Kansas Territory was cut off from area that became state of Kansas, and date that Colorado Territory was established).
(no markings known)

Crawford Seminary (Kansas)⁷ Unorganized status from its establishment on Aug. 22, 1848 thru May 29, 1854 (the day before Kansas became a territory).
(no markings known)

Creek Agency (Oklahoma)⁸ Unorganized status from its establishment on June 7, 1843 thru June 16, 1844 (the day before a U.S. statute firmly placed the southern Indian nations under the jurisdiction of Arkansas courts).

*Creek Agency Ark.
16th June 1843*

*Creek Agency Arks(E)(Nov.16,1843;Ms;12-1/2[ms],Black) ... ---
*(L)(June 10,1844)

Delaware (Kansas)⁹ Unorganized status from its establishment on Sept. 10, 1850 thru May 29, 1854 (the day before Kansas became a territory).
(no markings known)

Denver City (Colorado)¹⁰ Unorganized status from Jan. 29-Feb. 27, 1861 (the one month interim between date of Kansas statehood, when western portion of Kansas Territory was cut off from area that became state of Kansas, and date that Colorado Territory was established).
(no stampless markings known)

Dubuque's Mines (Iowa)¹¹ Unorganized status from its establishment on May 27, 1833 thru June 27, 1834 (the day before Michigan territorial jurisdiction took effect).
*Du Buques Mines Up(per) Mis(sissippi)(Dec.28,1833; Ms;Red)

*Dubuques Mines
March 3*

*Du Buques Mines(E)(March 3,1834;Ms;Red)

Eagle Town (Oklahoma)¹² Unorganized status from its establishment on July 1, 1834 thru June 16, 1844 (the day before a U.S. statute firmly placed the southern Indian nations under the jurisdiction of Arkansas courts).

Eagle Town A.T.(E)(June 24,1834;Ms;25[ms];Black) 500.00
*(L)(May 13,1835) 500.00

Eagle Town West of Arks.(Feb.29,1835;Ms;Black) 800.00

*Eagle Town West of Arks
Aug. 15*

*Eagle Town or Eagletown Ark(E)(July 22,1838;Ms;Black) 400.00
*(-Unorganized Terr.)(Aug.31,1842) 350.00

Elk Point (South Dakota)¹³ Unorganized status from its establishment on July 9, 1860 thru March 1, 1861 (the day before Dakota Territory was established).
(no markings known)

Fort Abercrombie (North Dakota)¹⁴ Unorganized status from its establishment on Aug. 19, 1860 thru March 1, 1861 (the day before Dakota Territory was established) b
(no stampless markings known)

Fort Atkinson (Kansas)¹⁵ Unorganized status from its establishment on Nov. 11, 1851 thru Aug. 21, 1853 (the day before name changed to Walnut Creek).
(no markings known)

Fort Bridger (Nebraska)¹⁶ Unorganized status from its establishment on Aug. 6, 1850 thru June 9, 1851 (the day the office was discontinued).
(no markings known)

Fort Coffee (Oklahoma)¹⁷ Unorganized status from its establishment on April 20, 1835 thru Sept. 30, 1838 (the day this office was discontinued).

*Fort Coffee
9 Oct*

*Fort Coffee(E)(Oct.9,1835;Ms;Black) 575.00
(L)(Sept.4,1838;Public Service,10[ms]) 500.00

Fort Gibson (Oklahoma)¹⁸ Unorganized status from May 28, 1828 (the day President J.Q.Adams proclaimed the 40 mile wide western strip of Arkansas Territory to be Indian land) thru June 16, 1844 (the day before a U.S. statute firmly placed the southern Indian nations under the jurisdiction of Arkansas courts).

Cant. Gibson A.Ter.(Nov.5,1828;Ms;Free[ms];Black) 450.00
*Cant. Gibson A.T.(E)(Dec.30,1828;Ms;Black)

*(March 24,1829;Free Jno Nicks PM[ms])

*(L)(June 29,1829)

*Cant. Gibson(E)(Dec.2,1828;Ms;25[ms];Black) 400.00
*(L)(April 25,1833) 400.00

*C. Gibson(June 23,1833;Ms;Black)

CANTONMENT GIBSON/Ar("r"large)(June 4,1840; C-30.5;5[ms];Red) 650.00
(Oct.15,1840;Free[ms];Blue) 575.00

(E)(Oct.7,1841;PAID,FREE,Paid 25[ms],Free,O.P.S. [ms];Black) 575.00
(L)(Jan.19,1843) 575.00

*Fort Gibson
Apr 20 1836*

*Fort or Ft. Gibson(E)(Aug.27,1832;Ms;Black) 450.00
*(L-Unorganized Terr)(Feb.2,1843) 300.00

*Fort Gibson AT(Dec.17,1834;Ms;On Public Service[ms]; Black)

*Fort Gibson Ark.(E)(Oct.17,1839;Ms;On Public Service, Free,10[all ms];Black) 350.00
(L) See Indian Territory.

*FORT GIBSON/Ark.(E)March 13,1843;C-30.5;PAID, FREE,O.P.Service[ms],10[ms];Black) 275.00
(L-Unorganized Terr)(Jan.22,1844) 275.00

Fort John (Nebraska)¹⁹ Unorganized status from its establishment on Jan. 24, 1854 thru May 29, 1854 (the day before Nebraska became a territory).
(no markings known)

Fort Kearny (Nebraska)²⁰ Unorganized status from its establishment on July 7, 1849 thru May 29, 1854 (the day before Nebraska became a territory).

Fort Kearny Oregon Route (May 1848;Ms;Black)
This is an unofficial military marking



Ft KEARNY O.(regon) R.(oute)(June 5,1852;ornate oval design, eagle at top, stars below:47x31;Blue) 4000.00

Fort Laramie (Wyoming)²¹ Unorganized status from its establishment on March 14, 1850 thru May 29, 1854 (the day before Nebraska became a territory).

FT.LARAMIE/O(regon)R.(oute)(E)(July 1,1851,C-31; PAID 3[C],colorless 5[C],Black) 1500.00
(L)(July 5, 1852) 1200.00


UNORGANIZED TERRITORY

FORT LARAMIE(1850's;C-31;5[C];Black) Since the exact year date of this item is unknown it can not be said for sure that it was used during the unorganized period. The probability is that it was 750.00

*H. Laramie }
Nov 1851 }*

Fort Laramie(E)(Nov.15,1851;Ms;Black) 850.00
*(L)(May 15,1853) 600.00

Fort Leavenworth (Kansas)²² Unorganized status from its establishment on May 29, 1828 thru May 29, 1854 (the day before Nebraska became a territory).



Cant Leavenworth(E)(June 16,1829;Ms;Brown,Black) 750.00
*(L)(Jan.8,1838) 750.00
Cant Leavenworth Mo(E)(July 12,1829;Ms;Brown) 750.00
*(L)(June 10,1837;Black) 750.00
F. or Fort Leavenworth(E)(June 19,1832;Ms;Black) 1000.00
(L)(Oct.24,1840) 750.00



FORT LEAVENWORTH/Mo.(C-30.5;PAID,FREE,3,5,10,X; Red,Black)
(E)(May 17,1839) 75.00
(L)(May 25,1854) 75.00

Fort Scott (Kansas)²⁴ Unorganized status from its establishment on March 3, 1843 thru May 29, 1854 (the day before Kansas became a territory).
Fort Scott(E)(Oct.7,1844;Ms;Blue,Black) 1200.00


*Fort Scott Mo.
Jan 27, 1853.*

(L)(April 27,1853) 1200.00

Fort Snelling (Minnesota)²⁵ Unorganized status from its establishment on May 9, 1828 thru June 27, 1834 (the day before Michigan Territory jurisdiction took effect). Unorganized status was reinstated Dec. 28, 1846 (the day after Iowa became a state) and continued thru March 2, 1849 (the day before Minnesota became a territory).

1st Period

"Z.Taylor Lt Col.U.S.Army"(June 14,1829;Ms frank; Black) On letter datelined "Ft.Snelling" but deposited in Prairie du Chein post office 1500.00
**Free E.T. Langham P.M.Fort Snelling"(July 24,1830; Ms frank;Black) Used on letter from Langham datelined St.Louis but deposited in Galena, Ill. post office --



*Fort Snelling(E)(Jan.17,1832;Ms;Free E.T.Langham P.M.[ms];Black) 1000.00
(L)(April 2,1834) 850.00

2nd Period

Fort Snelling(E)(Jan.3,1847;Ms;Black) 700.00
(L)(Oct.17,1848) 600.00

Fort Towson (Oklahoma)²⁶ Unorganized status from its establishment on Sept. 7, 1832 thru June 16, 1844 (the day before a U.S. statute firmly placed the southern Indian nations under the jurisdiction of Arkansas courts).


*Fort Towson A.T.(June 22,1835;Ms;Black) --
*Fort Towson(E)(Feb.26,1833;Free[ms];Black) 550.00
(L-Unorganized Terr.)(Sept.9,1842) 250.00
Ft. Towson(June 18,1838;Ms;Black) 275.00
FORT TOWSON/Ark.(E)(April 15,1838;C-32;FREE;Black) 525.00
(L-Unorganized Terr)(March 14,1844) 450.00
*Fort Towson C.N.(Aug.14,1841;Ms;12-1/2[ms];Black) --

Fort Wise (Colorado)²⁷ Unorganized status from Jan. 29-Feb. 27, 1861 (the one month interim between date of Kansas statehood, when western portion of Kansas Territory was cut off from area that became state of Kansas, and date that Colorado Territory was established).
(no markings known) --

Golden City (Colorado)²⁸ Unorganized status from Jan. 29-Feb. 27, 1861 (the one month interim between date of Kansas statehood, when western portion of Kansas Territory was cut off from area that became state of Kansas, and date that Colorado Territory was established).
(no stampless markings known) --

Golden Gate (Colorado)²⁹ Unorganized status from Jan. 29-Feb. 27, 1861 (the one month interim between date of Kansas statehood, when western portion of Kansas Territory was cut off from area that became state of Kansas, and date that Colorado Territory was established).
(no markings known) --

Greenwood (South Dakota)³⁰ Unorganized status from its establishment Sept. 29, 1859 thru March 1, 1861 (the day before Dakota Territory was established).



GREENWOOD D.T. 1860(E)(July 2,1860;SL, YMDD below;Free [ms];Black) 3000.00
(L)(July 16,1860) 3000.00

Hamilton (Colorado)³¹ Unorganized status from Jan. 29-Feb. 27, 1861 (the one month interim between date of Kansas statehood, when western portion of Kansas Territory was cut off from area that became state of Kansas, and date that Colorado Territory was established).

UNORGANIZED TERRITORY

Town Postmark Size Color Value



HAMILTON/K.T.(Feb. 7,1861;C-25.5;PAID[box];Black) . . . 500.00

Huntsville (Colorado)³² Unorganized status from Jan. 29-Feb. 27, 1861 (the one month interim between date of Kansas statehood, when the western portion of Kansas Territory was cut off from area that became state of Kansas, and date that Colorado Territory was established).
(no markings known) ---

Kidron (Oklahoma)³³ Unorganized status from its establishment on Sept. 17, 1835 thru June 16, 1844 (the day before a U.S. statute firmly placed the southern Indian nations under the jurisdiction of Arkansas courts).
Kidron Ark. or Ar. Ter.(E)(Jan.9,1835;Ms;On Service [ms];Black) 550.00
(L)(Dec.5,1836) 500.00
*Kidron Ark(E)(Dec.5,1838;Ms;Black) ---
(L)(May 9,1839) 350.00

*Kidron Cher Nat
Jan. 5 - 44*

Kidron Cher Nat(E)(Jan.5,1844;Ms;25[ms];Black) 400.00
(L)(Jan.12,1844;free J.Hitchcock PM[ms]) 425.00

Miller Court House (Oklahoma)³⁴ Unorganized status from May 28, 1828 (the day President J.Q. Adams proclaimed the 40 mile wide western strip of Arkansas Territory to be Indian land) thru Dec. 28, 1838 (the date this office was discontinued).

*Miller CH AT(E)(June 6,1828;Ms;Black) ---
*(L)(April 10,1836) ---
*Miller CH(July 4,1828;Ms;--) ---
*Miller CH.Ark.Ty.(Dec.19,1828;Ms;Black) ---
Miller C.H.,Ark.(Nov.29,1837;Ms;Black) 450.00

Missouri City (Colorado)³⁵ Unorganized status from Jan. 29-Feb. 27, 1861 (the one month interim between date of Kansas statehood, when western portion of Kansas Territory was cut off from area that became state of Kansas, and date that Colorado Territory was established).
(no markings known) ---

Mountain City (Colorado)³⁶ Unorganized status from Jan. 29-Feb. 27, 1861 (the one month interim between date of Kansas statehood, when western portion of Kansas Territory was cut off from area that became state of Kansas, and date that Colorado Territory was established).
Mountain City K.T.(E)(Dec.23,1860;Ms;Paid 3[ms];Black) . 350.00
(L)(Feb.23,1861) 350.00

Mount Vernon (Colorado)³⁷ Unorganized status from Jan. 29-Feb. 27, 1861 (the one month interim between date of Kansas statehood, when western portion of Kansas Territory was cut off from area that became state of Kansas, and date that Colorado Territory was established).
(no markings known) ---

Nebraska Centre (Nebraska)³⁸ Unorganized status from its establishment on Nov. 25, 1853 thru May 29, 1854 (the day before Nebraska became a territory).
(no markings known) ---

Nebraska City (Nebraska)³⁹ Unorganized status from its establishment on June 12, 1853 thru May 29, 1854 (the day before Nebraska became a territory).
(no markings known) ---

Nevada (Colorado)⁴⁰ Unorganized status from Jan. 29-Feb. 27, 1861 (the one month interim between date of Kansas statehood, when western portion of Kansas Territory was cut off from area that became state of Kansas, and date that Colorado Territory was established).
(no markings known) ---

Nicksville (Oklahoma)⁴¹ Unorganized status from May 28, 1828 (the day President J.Q. Adams proclaimed the 40 mile wide western strip of Arkansas Territory to be Indian land) thru Oct. 2, 1829 (the date the office was discontinued).
(no markings known) ---

Omaha City (Nebraska)⁴² Unorganized status from its establishment on May 5, 1854 thru May 29, 1854 (the day before Nebraska became a territory).
(no markings known) ---

Oro City (Colorado)⁴³ Unorganized status from its establishment on Feb. 16, 1861 thru Feb. 27, 1861 (the day before Colorado Territory was established).
(no markings known) ---

Park Hill (Oklahoma)⁴⁴ Unorganized status from its establishment on May 18, 1838 thru June 16, 1844 (the day before a U.S. statute firmly placed the southern Indian nations under the jurisdiction of Arkansas courts).
Park Hill Cher Nation(April 21,1842;Ms;L.DeLano P.M.[ms]; Black) 500.00
Park Hills Arks.(June 1,1843;Ms;Black) 650.00
*Park Hill C.N.(April 6,1843;Ms;Black) 550.00

Pawnee (Nebraska)⁴⁵ Unorganized status from its establishment on March 24, 1854 thru May 29, 1854 (the day before Nebraska became a territory).
(no markings known) ---

Pembina (North Dakota)⁴⁶ Unorganized status from May 11, 1858 (the day Minnesota became a state) thru March 1, 1861 (the day before Dakota Territory was established).
Pembina(May 15,1858;Ms;Black) 3000.00
PEMBINA/MIN.(Feb.1,1861;C-24;Black) 750.00

Peru (Iowa)⁴⁷ Unorganized status from its establishment on Aug. 26, 1833 thru June 27, 1834 (the day before Michigan Territory jurisdiction took effect).
*Peru(May 8,1834;Ms;Black) ---

Pueblo (Colorado)⁴⁸ Unorganized status from Jan. 29-Feb. 27, 1861 (the one month interim between date of Kansas statehood, when western portion of Kansas Territory was cut off from area that became state of Kansas, and date that Colorado Territory was established).
(no markings known) ---

Saint Joseph (North Dakota)⁴⁹ Unorganized status from May 11, 1858 (the day Minnesota became a state) thru March 1, 1861 (the day Dakota Territory was established).
(no markings known) ---

Sioux Falls City (South Dakota)⁵⁰ Unorganized status from its establishment on June 15, 1858 thru March 1, 1861 (the day before Dakota Territory was established).



SIOUX FALLS CITY/D.T.(E)(Aug.15,1859;oval--;Black) (L)(May 4,1860) ---

Although the two covers known with this spectacular marking are both franked with the 1857 issue it is recorded here as evidence that the Sioux Falls City office was operational during its unorganized period, and because the possibility always exists of an example turning up on a stampless cover.

Spanish Bar (Colorado)⁵¹ Unorganized status from Jan. 29-Feb. 27, 1861 (the one month interim between date of Kansas statehood, when western portion of Kansas Territory was cut off from area that became state of Kansas, and date that Colorado Territory was established).
(no markings known) ---

Spencer Academy (Oklahoma)⁵² Unorganized status from its establishment on Jan. 22, 1844 thru June 16, 1844 (the day before a U.S. statute firmly placed the southern Indian nations under the jurisdiction of Arkansas courts).
(no markings known) ---

UNORGANIZED TERRITORY

Table Creek (Nebraska)⁵³ Unorganized status from its establishment on Dec. 20, 1853 thru May 29, 1854 (the day before Nebraska became a territory).
(no markings known) -----

Tarryall (Colorado)⁵⁴ Unorganized status from Jan. 29-Feb. 27, 1861 (the one month interim between date of Kansas statehood, when western portion of Kansas Territory was cut off from area that became state of Kansas, and date that Colorado Territory was established).
(no markings known) -----

Uniontown (Kansas)⁵⁵ Unorganized status from its establishment on March 18, 1851 thru May 29, 1854 (the day before Kansas became a territory).
(no markings known) -----

Vermillion (South Dakota)⁵⁶ Unorganized status from its establishment on April 17, 1860 thru March 1, 1861 (the day before Dakota Territory was established).
(no markings known) -----

Walnut Creek (Kansas)⁵⁷ Unorganized status from its establishment on Aug. 22, 1853 thru May 29, 1854 (the day before Kansas became a territory).
(no markings known) -----

Winter Quarters (Nebraska)⁵⁸ Unorganized status from its establishment on March 24, 1854 thru May 29, 1854 (the day before Nebraska became a territory).
(no markings known) -----


Yankton (South Dakota)⁵⁹ Unorganized status from its establishment on April 17, 1860 thru March 1, 1861 (the day Dakota Territory was established).
(no markings known) -----

**Former Mexican & Joint Occupancy
American/British Territory
1847-50**

Most of the offices in these areas (present-day California, New Mexico, Oregon and Utah) were slightly more "organized" in that there was usually no confusion as to where they were situated (California, The Colorado Plateau, The Great Basin or The Oregon Country). These offices also, unlike many in the Louisiana Purchase area, functioned under military or provisional civil government during all of the period in question. Still, for the period that they were in operation after U.S. acquisition and before U.S. territorial status (statehood in the case of California) took effect, they were technically in unorganized territory.

Astoria (Oregon)⁶⁰ Unorganized status from its establishment on July 1, 1847 thru Aug. 13, 1848 (the day before Oregon became a territory).
Astoria Paid 50 cts(Ms;Black provisional government marking applied in spring of 1846 to letter datelined Astoria Sept.16,1845) 3000.00

Astoria on postage 50 cts



Astoria O(rego)n(Sept.1847;Ms;Black forwarding pmk, plus blue ms "50" & black ms "Postage 50 cts" provisional government rate markings probably applied at Independence Mo. on letter mailed from Lawrenceville Pa. Aug.17,1846) 4000.00

"Car(e) of chief comdr. of U.S. forces in California" (March 1848;Ms;FREE;Black) On letter from J.M. Shively to U.S. Sec. of War datelined "Brig

Henry in the Columbia, bound for California, March 18, 1848" -----

Benicia (California)⁶¹ Unorganized status from its establishment about June 25, 1849 thru Sept. 7, 1850 (the day before California became a state).
(numerous markings Oct. 29, 1849 - July 29, 1850) See California "Territory" -----

Culloma (California)⁶² Unorganized status from its establishment in July/Aug. 1849 thru Sept. 7, 1850 (the day before California became a state).
(numerous markings Oct. 1849-July 1, 1850) See California "Territory" -----

Fremont (California)⁶³ Unorganized status from its establishment in the winter of 1849-50 thru Sept. 7, 1850 (the day before California became a state).
(no markings known) -----

Junction (California)⁶⁴ Unorganized status from its establishment in the winter of 1849-50 thru Sept. 7, 1850 (the day before California became a state).
Junction-New York ("New York of the Pacific") (Nov. 11, 1849; Ms; 12-1/2[ms]; Black) 3000.00

Las Vegas (New Mexico)⁶⁵ Unorganized status from its establishment on Nov. 11, 1850 thru Dec. 12, 1850 (the day before New Mexico became a territory).
(no markings known) -----

Los Angeles (California)⁶⁶ Unorganized status from its establishment in Sept./Oct. 1849 thru Sept. 7, 1850 (the day before California became a state).

*Los Angeles
Feb. 22 1850*

Los Angeles (Feb. 22, 1850; Ms; Black) 1000.00

Marysville (California)⁶⁷ Unorganized status from its establishment in late June 1850 thru Sept. 7, 1850 (the day before California became a state).
(no markings known) -----

Mission San Jose (California)⁶⁸ Unorganized status from its establishment in the winter of 1849-50 thru Sept. 7, 1850 (the day before California became a state).
Mission San Jose, Cal. (May 22, 1850; Ms; Paid 40[ms]; Black) 750.00

Monterey (California)⁶⁹ Unorganized status from its establishment on Feb. 23, 1849 thru Sept. 7, 1850 (the day before California became a state).
Monterey California (April 17, 1849; Ms; 40[ms]; Black) 2500.00
Monterey Cal(E) (Sept. 1, 1849; Ms; 40[ms]; Black) 750.00
(L) (Nov. 16, 1849) 750.00
MONTEREY/CAL (April 6, 1850; C-32.5; Red) 750.00

Nappa (California)⁷⁰ Unorganized status from its establishment in the winter of 1849-50 thru Sept. 7, 1850 (the day before California became a state).
Napa Cal (Jan. 7, 1850; Ms; 12-1/2[ms]; Black) 600.00

Nevada City (California)⁷¹ Unorganized status from its establishment in winter of 1849-50 thru Sept. 7, 1850 (the day before California became a state).
Nevada City (Feb. 25, 1850; Ms; 40[ms]; Black) 350.00

Nicolaus (California)⁷² Unorganized status from its establishment on Aug. 8, 1850 thru Sept. 7, 1850 (the day before California became a state).
(no markings known) -----

Oregon City (Oregon)⁷³ Unorganized status from its establishment in the summer of 1847(?) thru Aug. 13, 1848 (the day before Oregon became a territory).
(no markings known) -----

Placerville (California)⁷⁴ Unorganized status from its establishment in the winter of 1849-50 thru Sept. 7, 1850 (the day before California became a state).
Placerville Cal (July 11, 1850; Ms; 12-1/2[ms]; Black) 500.00

UNORGANIZED TERRITORY

Sacramento (California)⁷⁵ Unorganized status from its establishment about July 1, 1849 thru Sept. 7, 1850 (the day before California became a state).
(numerous markings Sept.1,1849 - Aug.14,1850) See California "Territory" ---

Salt Lake (Utah)⁷⁶ Unorganized status from its establishment in June or July 1849 thru Sept. 8, 1850 (the day before Utah became a territory).
Salt Lake Cal.(E)(July 14,1849;Ms;10[ms];Black) 7000.00
(L)(July 16,1849;10[ms]) 7000.00
GSLC,Cal(Great Salt Lake City)(E)(July 11,1850;Ms;40[ms];Black) 7000.00
(L)(July 23,1850;40[ms]) 7000.00

San Diego (California)⁷⁷ Unorganized status from its establishment in July 1849 thru Sept. 7, 1850 the day before California became a state).
San Diego Cal(E)(Aug.8,1849;Ms;40[C];Black) 1000.00
(L)(July 1850) 750.00
SAN DIEGO/Cal.(July 3,1850;C-33;40[ms],Black) 750.00

San Francisco (California)⁷⁸ Unorganized status from its establishment on March 1, 1849 thru Sept. 7, 1850 (the day before California became a state).
(numerous markings Dec.27,1847 - Sept.1,1850) See California "Territory" ---

San Jose (California)⁷⁹ Unorganized status from its establishment in July 1849 thru Sept. 7, 1850 (the day before California became a state).
San Jose Cal(E)(Dec.22,1849;Ms;12-1/2[ms],40[ms],80[ms];Black) 400.00
(L)(April 27,1850) 400.00

Santa Barbara (California)⁸⁰ Unorganized status from its establishment in Sept/Oct. 1849 thru Sept. 7, 1850 (the day before California became a state).
(no markings known) ---

Santa Cruz (California)⁸¹ Unorganized status from its establishment sometime in the period July-Oct. 1849 thru Sept. 7, 1850 (the day before California became a state).
Santa Cruz(May 22,1850;Ms;40;Black) 500.00

Santa Fe (New Mexico)⁸² Unorganized status from its establishment sometime in the period April-June 1850 thru Dec. 12, 1850 (the day before New Mexico became a territory).
Santa Fe(Nov.6,1847;Ms;--) 3000.00
Santa Fe N.M.(Feb.24,1849;Ms;--) 2500.00
Both are unofficial military post offices.

Socoro (New Mexico)⁸³ An unofficial, probably military post office which operated under unorganized status from its establishment in Nov. 1849 thru Dec. 12, 1850 (the day before New Mexico became a territory).
Socoro N.M.(Nov.20,1849;Ms) 3000.00

Sonoma (California)⁸⁴ Unorganized status from its establishment in July/Aug. 1849 thru Sept. 7, 1850 (the day before California became a state).
Sonoma,Cal.(June 27,1850;Ms;40[ms];Black) 750.00

Stockton (California)⁸⁵ Unorganized status from its establishment in early July 1849 thru Sept. 7, 1850 (the day before California became a state).

*Stockton J.C.
Oct 14 1850*

Stockton T.(erritory of)C.(alifornia)(Oct.4,1849;Ms;Black) 1250.00
Stockton Cala(E)(Dec.19,1849;Ms;40[ms];Black,Blue) 750.00
(L)(Feb.25,1850) 750.00
STOCKTON/CAL.(E)(Mar.28,1850;DLC-35;12-1/2[oval],40[ms];Black,Blue) 250.00
(L)(May 31,1850) 200.00
STOCKTON CAL/12-1/2(E)(June 16,1850;DLC-35;Black) 300.00
Same/40(E)(May 16,1850;DLC-35;Black) 300.00
(L)(June 26,1850) 250.00
Same/80(E)(April 22,1850;DLC-35;Black) 300.00

Same/Cal.(E)(April 7,1850;C-34;12-1/2[oval];Black,Blue) 250.00
(L) See State ---

Vernon (California)⁸⁶ Unorganized status from its establishment on or about June 30, 1849 thru Sept. 7, 1850 (the day before California became a state).
Vernon,Cal.(E)(Sept.1,1849;Ms;Free G.A.Grant,P.M.;Black) 600.00

*Vernon Cal
Nov 24/49*

(Nov.24,1849;40[ms]) 600.00
(L)(June 10,1850;PAID 40) 600.00

Weaverville (California)⁸⁷ Unorganized status from its establishment in the winter of 1849-50 thru Sept. 7, 1850 (the day before California became a state).
(no markings known) ---

Wood's Diggings (California)⁸⁸ Unorganized status from its establishment in the winter of 1849-50 thru Sept. 7, 1850 (the day before California became a State).
Woods Diggings(Feb.12,1850;Ms;40[ms];Black) 600.00

Yuba City (California)⁸⁹ Unorganized status from its establishment in the winter of 1849-50 thru Sept. 7, 1850 (the day before California became a state).

*Yuba City
Cal. April 18*

Yuba City Cal.(April 18,1850;Ms;55[ms];Black) The 55¢ rate is believed to be 40¢ + 15 ¢ express rate 500.00

NOTES

1. Little is known about the Arapahoe post office other than the fact that it was established in Kansas Territory Jan. 17, 1860 and discontinued Oct. 12, 1861, after the area had transferred to Colorado Territory. If the location of this office was the same as that of the small, present day town of the same name in Cheyenne County, Colorado (seven miles west of the Kansas line), then it must have served a settlement that was a supply point on the Smokey Hill River Route to the Pike's Peak gold fields. If, on the other hand, the Arapahoe post office served Arapahoe Bar mining camp, then it was located on Clear Creek (Jefferson County) west of Denver City
2. Buena Vista is one of the most nebulous of the unorganized status offices. It does not appear in post office directories of the period, the only evidence for its existence being a note in the October 1850 issue of "The United States Postal Guide & Official Advertiser" indicating its establishment in "Portage Co., Nebr. T." with W. Rollock postmaster. Possibly it was what postal historians have come to call a "paper office", one that never went into operation because the would-be postmaster had moved on or for some other reason never returned his bond.
3. The site of Canon City, at the mouth of the Grand Canyon of the Arkansas, was a favorite camping ground for the Ute long before the coming of the white men. Lt. Zebulon Pike's party camped here in 1806 and the next year returned to build a blockhouse. The influx of gold seekers in 1859-60 brought the need for a town. Joaquin Miller, the poet, served as judge, mayor and minister in the early days. He once attempted to change the name of the town to Oreodelphia but was overruled by the miners, who protested they could neither write nor pronounce the word, stoutly insisting "the place is a canyon and it's goin' to be called Canon City". The community's post office was established Dec. 13, 1860 with Matthew G. Pratt as postmaster. No returns are reported for the fiscal year 1860-61, but in the 1862-63 reporting year Pratt's compensation was \$40.00

UNORGANIZED TERRITORY

4. The Cherokee Agency post office was located two miles northwest of Tahlequah in Cherokee County, Oklahoma. The office was established Jan. 23, 1840 with Hercules T. Martin postmaster. Martin collected net proceeds of \$12.15 in the fiscal year 1840-41, \$6.85 of which he kept as his compensation. The office did not operate during the period Dec. 10, 1841 - July 14, 1845, and was discontinued May 23, 1849.
5. The Choctaw Agency West was established by Francis Armstrong in 1832 near present day Spiro in Le Flore County, Oklahoma. The agency post office was established June 26, 1833 with Choctaw agent Armstrong as postmaster. In the fiscal year 1838-39 postmaster Thomas Irwin earned \$58.60 compensation, and in 1842-43 Irwin's net proceeds of \$206.22 brought him \$107.21 compensation. The agency moved to Fort Washita in 1858-59 but the post office remained, changing its name to Scullyville on Aug. 16, 1860. On Dec. 14, 1860 the name was changed back to Choctaw Agency, the post office continuing under this name until it was discontinued Oct. 10, 1871.
6. Colorado City (now Colorado Springs) is located on a broad, rolling plain near the base of Pikes Peak. It was founded as El Dorado City in 1859 by a party of gold hunters from Kansas. In early 1860 the name of the town was changed to Colorado City, and on March 24, 1860 a post office was established. By 1861 more than 300 cabins had been erected, and the first territorial assembly chose the town as the territorial capital. But when the legislators assembled there in 1862 they found living conditions so unsatisfactory that they moved to Golden. Colorado City postmaster Henry J. Burghardt's compensation for the period Aug. 27, 1860 - Feb. 18, 1861 was \$34.45. He was followed by Thomas Higgins whose compensation for the period Feb. 18 - June 30, 1861 was \$7.12.
7. Crawford Seminary first appears as "Crawford's" Seminary in the 1849 Official Register where it is listed under Missouri with county designation of "Quapaw Nation". Samuel G. Patterson is listed as postmaster, with compensation of \$3.28. The net proceeds of the office from Oct. 1, 1848 thru June 30, 1849 were only \$4.00
8. The site of the Creek Agency post office is in Muskogee County, Oklahoma, northwest of present day Muskogee. William Ellicott was the first postmaster. The office took in net proceeds of \$42.80 in 1844-45 and \$29.81 during three quarters of the 1848-49 reporting year. The office did not operate during the periods Oct. 31, 1851 - Jan. 21, 1852 and Feb. 8, 1867 - May 13, 1867. When reestablished on Jan. 21, 1852 the office was at a new site across the Arkansas River and about five miles southwest of its former location. The office was discontinued Oct. 16, 1872.
9. Delaware first appears in the 1851 post office directories with state designation as "Nebraska" and county designation as "Indian County". James Findlay was the postmaster. The net proceeds of his office for the period Oct. 1, 1850 - June 30, 1851 were \$11.10, earning him a compensation of only \$8.11.
10. Louis Vasques, a fur trader, built a post in the vicinity of Denver in 1832. Settlement, however, did not begin until Sept. 1858 when a party from Lawrence, Kansas, who had spent the summer prospecting around Pikes Peak, were drawn north by reports that Green Russell's party of Georgians had discovered gold along the South Platte. The Kansans built cabins on the east bank of Cherry Creek near its mouth, naming their settlement Denver City (after Kansas territorial Gov. James W. Denver). On the opposite side of Cherry Creek the Georgians were plating a second townsite, named Auraria for a mining town in Georgia. The Auraria post office, established Jan. 18, 1859, served the two rival towns until it was discontinued Feb. 11, 1860 and the Denver City post office was established on the same day. The dovetailed dates support the theory that the Kansans simply persuaded the Georgians to move their post office to the opposite side of the creek, and to rename it for the community showing the most promise. In May 1859 the first regularly scheduled stagecoaches of the Leavenworth & Pikes Peak Express arrived after a 19 day trip from Kansas. Among the first visitors to take advantage of the new transportation link was Horace Greeley who found in the Auraria Denver City community, "more brawls, more pistol shots with criminal intent in this log city of 150 dwellings ... than in any community of equal numbers on earth". Thru the winter of 1859-60 the Denver City - Auraria population of 1,000 grew to be about 6,000 by Jan. 1861. The tremendous growth in population was a boon to William P. McLure, Denver City's first postmaster. During the period July 1, 1860 - May 21, 1861 enough mail passed thru his office to net him a compensation of \$961.05.
11. Dubuque's Mines, the first post office in present-day Iowa, was established May 27, 1833 (four days before legal settlement was even allowed in the unorganized territory on the west side of the Mississippi river). For administrative purposes it was attached to Jo Daviess County, Illinois. Although this office was on June 28, 1834 placed under the territorial jurisdiction of Michigan the 1835 Register still listed it as "Du Boques, Illinois" with Milo H. Prentice postmaster. Prentice's compensation was \$136.36 for the year ending June 30, 1835.
12. Eagleton (eastern McCurtain County) is usually considered to be the first permanent town established by the Choctaws upon their removal to the West. It was named for the many eagles that nested in a nearby swamp along the Mountain Fork River, and was the site of the Stockbridge Mission (established 1836) where Cyrus Byington compiled his monumental "Dictionary of the Choctaw Language". Post Office Dept. records show the Eagleton post office was established July 1, 1834 under the name Eagle Town, with Loring S. Williams postmaster. However, existing covers show the office in operation several weeks prior to this date. By the fiscal year 1838-39 postmaster Amzi Robinson earned \$61.04 compensation, and in 1842-43 Robinson's net proceeds of \$96.18 earned him a compensation of \$56.74. Spelling of the post office name was not officially changed to Eagleton until Dec. 16, 1892.
13. Elk Point (Union County), on north side of the Missouri River 25 miles northeast of Sioux City, Iowa was the site of the first Louis & Clark Expedition encampment in South Dakota. Iowa territorial jurisdiction covered the area 1838 - 46, and Minnesota territorial jurisdiction 1849 - 58. But when Minnesota became a state this area (roughly between the Missouri River and the Red and Big Sioux Rivers to the east) reverted back to unorganized status. By 1859 a small but prosperous group of French Canadian farmers had settled at Elk Point, a post office was established on July 9, 1860. The 1861 Register shows E.B. Wixon as postmaster, with compensation of \$5.53 and a balance due the U.S. of \$10.54.
14. Fort Abercrombie, the military post served by this office, was set up Aug. 28, 1858 on the west bank of the Red River of the North, at the approximate head of navigation (about 12 miles north of the present city of Wahpeton, North Dakota). The post was abandoned in 1859, but reoccupied in 1860. The 1861 Register shows Jesse M. Stone as postmaster, with 2-2/3 quarterly returns listed under Minnesota (County "Unknown") and 1 quarter under Dakota Territory. The total compensation to Stone from Nov. 1, 1860 (the apparent actual opening date of the office) was \$38.24, and a balance due the U.S. was \$11.00. The office was serviced once a week from St. Cloud, Minnesota (Route #13564) under contract with J.C. Burbank & Co. Fort Abercrombie was abandoned Oct. 23, 1877, but its post office continued, the "Fort" not being dropped from the name until May 20, 1892. The site of Fort Abercrombie actually fell just to the north of the watershed boundary of the Louisiana Purchase, the U.S. not taking title to the Red River Valley of North Dakota until the British ceded it in 1818. This was also the case with Pembina and St. Joseph. These three offices are included in the Louisiana Purchase area only as a matter of convenience.
15. Fort Atkinson, located just west of the present town of Dodge City, Kansas, was established on August 8, 1850 near the crossing of the Arkansas River by the Santa Fe Trail. Its post office first appears in the 1853 postal directories where it is listed as being in Nebraska Territory with Samuel G. Mason postmaster. The name of this office was on Aug. 22, 1853 changed to Walnut Creek. The military post which the office served was abandoned Oct. 2, 1854.
16. Fort Bridger, not to be confused with the Wyoming military post of the same name (1858-90), was a short lived office serving a small community somewhere in pre-territorial Nebraska. 1851 directories list it as "Fort Bridge" with no county designation. Its postmaster was Louis Vasques. The 1851 "Official Register" lists no returns for this office.
17. With the arrival of the Choctaws on their western land the government felt they deserved the security of a military post nearer than Fort Smith. Accordingly, on April 22, 1834, work was begun on a new post at Swallow Rock on the Arkansas

UNORGANIZED TERRITORY

- River, eight miles north of present day Spiro, Oklahoma. On June 16, 1834 the 7th Infantry moved up river from Fort Smith to occupy the new facility, which was named Fort Coffee in honor of General John Coffee of Tennessee. The garrison post office was established April 20, 1835 with James A. Scott postmaster. Scott's compensation for the period April 1 - Sept. 30, 1838 was \$65.60. The last troops left Fort Coffee in Nov. 1838. In 1843 the Methodist Church acquired the site and opened a school known as Fort Coffee Academy. With the outbreak of the Civil War the school was discontinued and the buildings garrisoned by Confederate troops and then Union troops, who destroyed the buildings.
18. The impetus behind the establishment of Fort Gibson lay in continued unrest and depredations among the Osages which prompted the government to place a military post nearer to the source of the trouble than was Fort Smith. Colonel Matthew Arbuckle arrived at the mouth of the Verdigris in April 1824, and with his force of five companies of the 7th Infantry, decided to establish the post on the Grand River about three miles from its mouth. The post was named Cantonment Gibson in honor of Colonel George Gibson, head of the Army Commissary Dept. The garrison post office was established Feb. 28, 1827 while the area was still part of Arkansas Territory. The first postmaster was General John Nicks, commander of the Arkansas Militia, who was serving as the post sutler (see note no. 41). A troop strength of 243 men enabled the Cantonment Gibson post office to report net proceeds of \$281.86 in the fiscal year 1829-30. By the 1831-32 reporting year this figure had risen to \$372.85, and a troop strength of 595 men brought the figure to \$492.98 in 1842-43. The name of the Cantonment Gibson post office was officially changed to Fort Gibson on Sept. 14, 1842. Fort Gibson was abandoned as a military post June 23, 1857, but reoccupied by Union troops in 1863 and renamed Fort Blunt.
 19. Fort John, not a military post, shows up in the 1854 directories as an office in Nebraska Territory, with J.P.B. Gratiot postmaster. It was discontinued December 22, 1854.
 20. The military post served by this office was established in May 1848 on the south bank of the Platte River near present Kearney, Nebraska, to protect emigrants on the Oregon Trail. The post was first called Fort Childs, but on Jan. 31, 1849 was officially designated Fort Kearney. Its post office, the first in present day Nebraska, appears in 1851 directories under state designation of "Nebraska" and county designation of both "Indian Country" and Clackamas (Oregon). The 1850-51 postmasters were Louis B. Dougherty and H.W. Wharton. Wharton's net proceeds for the period of Jan. 1 to June 30, 1851 were \$14.07, giving him a compensation of \$9.68. The unofficial military marking of May 1848 appears under a Ft. Leavenworth handstamp and is believed to have been applied by the quartermaster of the post before the letter was deposited in the military express for Ft. Leavenworth.
 21. Fort Laramie was originally founded in 1834 as a fur trading post. It was occupied by U.S. troops on June 16, 1849. The post, located on the left bank of the Laramie River about half a mile from its confluence with the North Platte River, was so far out in uninhabited territory that attempts to describe its location often resorted to giving its nautical coordinates (Lat. 42° 12' 10" N., Lon. 104° 47' 43" W). It was established to protect the Oregon Trail and later served as the headquarters for the campaigns against the Indians. Its post office, the first in present day Wyoming, was first listed in 1851 directories where administrative attachment to Clackamas County, Oregon was indicated. James S. Tutt was the first postmaster. His net proceeds in the period of Jan. 1 to June 30, 1851 were \$72.40, earning him a compensation of \$55.30. Like Fort Snelling, Fort Laramie later fell under a whole kaleidoscope of territorial jurisdictions (Nebraska 1854-63, Idaho 1863-64, Dakota 1864-68 and Wyoming 1868-90).
 22. Fort Leavenworth, the military post served by this office, was established May 8, 1827, on the west bank of the Missouri River near present day Leavenworth, Kansas. The post was designated Cantonment Leavenworth on Nov. 8, 1827, and on Feb. 8, 1832 was renamed Fort Leavenworth. In its early years the post served as a starting point for military expeditions to the west. Its post office, the first in present day Kansas, first appears in the 1830 Register under Clay County, Missouri, with R.P. Beauchamp postmaster. Mr. Beauchamp's annual compensation was then \$165.36 and, the net proceeds of the office for the year ending March 31, 1830 were \$191.21. The figure grew to \$958.72 in 1842-43 and then dropped to \$416.13 in 1850-51. The Fort Leavenworth post office enjoys the distinction of having served the longest (26 years) under unorganized status. This plus the large number of U.S. troops using the office make Ft. Leavenworth markings the easiest to acquire of any unorganized jurisdiction office in the Louisiana Purchase area.
 23. The military post known as Fort Randall was established June 26, 1856, on the west bank of the Missouri River near what is now the southern boundary of Gregory County, South Dakota. It served as a base of supplies for posts on the upper Missouri and for protection of settlers against hostile Indians. The Ft. Randall post office was established Sept. 4, 1860, and first appears in the 1861 Register with Jesse Wherry postmaster. His compensation for one quarter of 1860-61 reporting year was \$22.91, with balance due the U.S. of \$3.49. The office was supplied by once-a-week delivery from Sioux City, Iowa, over Route #14083 (as per contract with William W. Marsh dated Aug. 10, 1860). On May 15, 1861 this service was increased to two trips a week.
 24. The military post of Fort Scott was established on May 30, 1842, in eastern Kansas, four miles west of the Missouri line, at the site of the present town of Fort Scott. It served as an intermediate post on the military road from Fort Leavenworth to Fort Gibson. Its post office first appears in the 1843 Register where it is listed as being in Bates County, Missouri, with John A. Bugg postmaster. Bugg's compensation from April 21 to June 30, 1843 was \$24.99. The net amount of postage for the same period was \$38.85. The date of April 21, 1843 would seem to be the day the office actually opened for service. By 1845 the net postage of the office had jumped to \$204.58. The military post of Fort Scott was abandoned April 22, 1853, but was reoccupied during the Civil War.
 25. The military post known as Fort Snelling was established on Aug. 24, 1819 at the confluence of the Minnesota River (then called the St. Peter's River) with the Mississippi River. It was first called Cantonment New Hope and later Fort St. Anthony. The post was named Fort Snelling on Jan. 7, 1825, and was the key post on the upper Mississippi. Its post office, the first in present day Minnesota, was established May 9, 1828. It first appears in the 1828 Register with John Garland as postmaster and showing administrative attachment to the State of Missouri. The net postage collected at the office for the year ending March 31, 1830 was \$30.79. The office's administrative attachment to Missouri continued through the 1834-36 Michigan Territorial period, and during the second unorganized period of 1846-49 it remained administratively attached to Dubuque County, Iowa. During the stampless period the Ft. Snelling post office seems to have done the most business while attached to Iowa Territory; its net proceeds for the year ending June 30, 1841 were \$268.39. Ft. Snelling and its post office served under the territorial jurisdiction of Michigan, Wisconsin, Iowa and Minnesota.
 26. The original construction of Fort Towson, intended as the center of government influence among the Choctaw and Chickasaw, was begun in May 1824 on a site two miles northeast of present day Fort Towson, Oklahoma. The post was named in honor of General Nathan Towson, Paymaster General of the army, and although abandoned in 1829 the site was reoccupied in 1831 and permanent buildings erected. For a short time the renovated garrison was known as Camp Phoenix. The Fort Towson post office was first established Sept. 7, 1832 with George C. Gooding postmaster. A troop strength of 242 men enabled postmaster Gooding to collect \$203.52 compensation in the fiscal year 1838-39. By 1842-43 Gooding's net proceeds of \$1,327.65 earned him \$581.46 compensation. Although the post was continuously garrisoned until June 8, 1854 the name of the post office was changed to Doaksville on Nov. 11, 1847 and probably moved a mile southwest to the trading center of the same name. During the Civil War the post was used as Confederate military headquarters for the Indian Territory. Brigadier General Stand Watie, the last regularly commissioned Confederate general officer to surrender, laid down his arms at Fort Towson on June 23, 1865.
 27. The military post known as Fort Wise was established Aug. 29, 1860 in the vicinity of Bent's Fort on the Arkansas River (near present day LaMar, Colorado). The Fort Wise post office was established Sept. 5, 1860 under the jurisdiction of Kansas Territory, with A.B. Miller as postmaster. Miller's compensation for the period Jan. 1 - June 30, 1861 was \$51.97. In the summer of 1862 the name of Fort Wise, and its

UNORGANIZED TERRITORY

- post office was changed to Fort Lyon. Troops with this post participated in the infamous Sand Creek Massacre of Nov. 29, 1864.
28. Golden City (now Golden) lies just west of Denver in a pocket of foothills at the mouth of Clear Creek Canyon. Founded in 1859 by the Boston Company and named for Tom Golden, an early miner, the town soon supplanted Arapahoe Bar, a placer camp further east on Clear Creek. Because of its proximity to the mountain mining camps Golden City rivaled Denver for several years as the chief settlement of the Territory. The legislature of the Provisional Territory of Jefferson met here in the winter of 1860, and during the period 1862-66 Golden City served as the second capital of Colorado Territory. The Golden City post office was established April 6, 1860 in Kansas Territory, with Issac E. Hardy postmaster. Hardy's compensation for the period of Aug. 18 to Dec. 31, 1860 was \$43.06. The post office name was changed to Golden on June 27, 1876.
 29. Golden Gate was located on Clear Creek about 12 miles west of Golden City. In May 1859 Albert D. Richardson traveled the route into this mining camp with Horace Greeley, finding the new road so steep that, "Wagons carrying less than half a ton were drawn by 20 oxen, while those descending dragged huge trees in full leaf and branch behind them, as brakes". The Golden Gate post office was established Sept. 6, 1860 with Thomas L. Golden postmaster. Golden's compensation for the period Oct. 20, 1860 to June 30, 1861 was only \$5.15. The office was discontinued Aug. 19, 1863.
 30. Greenwood, on the north bank of the Missouri River in Charles Mix County (15 miles southeast of Ft. Randall site) had its origin in the Yankton Sioux Indian Agency established there in 1859. Alexander H. Redfield was named the first Yankton agent on March 9, 1859, and when the Greenwood post office was established June 29, 1859, Redfield was appointed postmaster. The office was probably named for Commissioner of Indian Affairs Alfred B. Greenwood. By 1860 the U.S. census recorded 458 people at the Yankton Agency, only 100 of whom were Indian. The 1861 Register shows administrative attachment of the Greenwood post office to Nebraska Territory. Redfield's 1860-61 compensation was \$24.32 and the balance due the U.S. \$25.53.
- Fifteen miles southeast of Greenwood, on the south side of the Missouri River, was another Indian agency post office that does not technically qualify as an unorganized territory office, but came so close to it that it deserves explanation. The Ponca Indians, previously assigned to the Upper Missouri Agency, were given a special agent in 1859, and in 1860 were assigned their own agency. It was located between and near the Junction of the Niobrara & Missouri Rivers in what is now Knox County, Nebraska. The Ponca Agency post office (not to be confused with Ponca, Dixon County, Nebraska) was established March 14, 1860 in Nebraska Territory under the name "Ponca Agency" with Ponca agent J. Shaw Gregory postmaster. When Dakota Territory was established March 2, 1861 the site of the Ponca Agency office (roughly the triangle of land between the Missouri and Niobrara Rivers) was transferred to Todd County, Dakota Territory. The 1861 Register shows the office still administratively attached to Nebraska Territory, and postmaster Gregory with a compensation of \$12.10 for the period Jan. 1-June 30, 1861. The balance due the U.S. for the same period was \$15.02. The Ponca Agency remained in Todd County, Dakota Territory until 1877 when the Indians and agency moved to the Ouapaw Reservation in the northeastern corner of Indian Territory. The old Ponca Agency post office was discontinued March 15, 1878, and on March 28, 1882 Congress ceded most of Todd County (including the site of the Ponca Agency post office) to the State of Nebraska.
31. The ghost town of Hamilton is located on Tarryall Creek in present day Park County, Colorado. James Purcell told Zebulon Pike that he found gold in this area in 1803. More than 50 years later prospectors moving south from the overworked Gilpin County mines rounded the mining camp of Hamilton in 1860. The place was probably named after E. Hamilton, one of the first group of prospectors in South Park during June 1859. The Hamilton post office was established July 26, 1860, it and the Tarryall post office (opposite side of Tarryall Creek) being the western most post offices of Kansas Territory. The compensation of Daniel Witter, the first Hamilton postmaster was \$93.06 for the period Aug. 21, 1860 to March 31, 1861.
 32. The Huntsville post office, established March 24, 1860 in Kansas Territory, was located about 35 miles south of Denver City in Douglas County. It was discontinued July 9, 1861 and reestablished Jan. 22, 1862. The first postmaster compensation figure available for this office is for the fiscal year 1862-63, showing Daniel C. Oakes earning only \$7.41.
 33. The name Kidron is a Biblical word, referring to the stream mentioned in II Samuel 15:23 and John 18:1. Chase and Cabeen are wrong in calling the Kidron post office (established Sept. 17, 1835), an Arkansas office. It was established in the Cherokee Nation, eight miles north of present day Sallisaw, Oklahoma. James Orr, the first postmaster, earned \$40.56 compensation during the fiscal year 1838-39. In 1842-43 postmaster Jacob Hitchcock took in net proceeds of \$142.82, keeping \$81.87 as his compensation. On Sept. 8, 1858 the Kidron post office was moved and its name changed to Marble Salt Works, but on Oct. 27, 1859 another post office was established at the original site, continuing the name Kidron.
 34. Due to the increase of settlers in the Red River country above the Great Raft, the General Assembly of Arkansas Territory by Act of April 1, 1820 created Miller County. The boundaries were loosely defined, but included most of what is now southeastern Oklahoma and Northwestern Texas. A county government was organized, meeting at the home of Claiborne Wright, a prominent citizen of the region. His place was designated in contemporary records as Miller Court House and was located in present day McCurtain Co., Oklahoma, near Shawneetown. Post Office Dept. records indicate that the Miller Court House post office (the first in what is now Oklahoma) was established Sept. 5, 1824 with J.H. Fowler as postmaster. Existing covers, however, show the office was in operation as early as June 1824. Residents protested the Choctaw Treaty of Jan. 20, 1825 ceding their area to the Choctaw Nation, but to no avail. When the Arkansas General Assembly on Oct. 17, 1828 abolished that part of Miller County north of the Red River and west of the Choctaw line, angry settlers burned the courthouse in protest. Many settlers, however, remained in the area and the Miller Court House post office continued in operation for another 10 years. The net proceeds of the office were \$88.93 in 1826-27, \$71.89 in 1827-28 and \$23.81 in 1829-30. The trend towards declining revenues was apparently reversed during the last year of the office's operation, postmaster Abraham Riker earning a compensation of \$101.46 in 1838.
 35. Missouri City was a small mining settlement located about 25 miles northeast of Denver City in what is now Gilpin County, Colorado. A post office was established March 24, 1860 under the jurisdiction of Kansas Territory. Mark A. Moore, the first postmaster, earned a healthy \$274.80 compensation during the period Aug. 17, 1860 - March 31, 1861. The office was discontinued Jan. 3, 1863.
 36. Mountain City (Now Central City, Gilpin County, Colorado) was once known as "the richest square mile on earth". Within a few weeks of Gregory's rich strike here in 1859, this and neighboring gulches swarmed with thousands of gold seekers. The rush almost emptied the Cherry Creek settlements of Auraria and Denver City. The Mountain City post office was established Jan. 17, 1860 in Kansas Territory, with James B. Hickman postmaster. Hickman's \$740.99 compensation (for period Aug. 17, 1860 - June 30, 1861) was the second largest in the territory, only \$220 less than that earned by the Denver postmaster during roughly the same period. The name of the office was changed to Central City on Oct. 8, 1869.
 37. The Mount Vernon post office was established May 9, 1860 in present day Jefferson County, Colorado, while that area was still under the jurisdiction of Kansas Territory. George Morrison is the earliest recorded postmaster of Mount Vernon. The absence of returns for both the 1860-61 and 1862-63 fiscal years suggests it was a very small office. The office was discontinued Sept. 29, 1866.
 38. Nebraska Centre was located in Dodge County, Nebraska Territory. Its first postmaster was William C. James. No returns are reported for the fiscal year 1854-55 and the office was discontinued June 23, 1856.
 39. Nebraska City was established in Otoe County with William P. Walker as postmaster. The net proceeds of this office for the period of April 7 June 30, 1855 were \$17.00. This office is not the same as the present day town of Nebraska City in the same county. Present day Nebraska City was first established

UNORGANIZED TERRITORY

- Dec. 20, 1853 under the name Table Creek. This would all seem to indicate that the original Nebraska City office had been discontinued by the time (March 14, 1855) the Table Creek office was changed to Nebraska City.
40. Nevada was a mining town in Gilpin County, Colorado. The Jan. 12, 1861 establishment date of its post office makes it the last Colorado post office to be established under the jurisdiction of Kansas Territory. During the fiscal year 1862-63 postmaster John W. Ratcliff's \$317.83 compensation was the third largest in the territory. On Dec. 16, 1869 the name of the office was changed to Bald Mountain.
 41. The town of Nicksville (eight miles north of present day Sallisaw, Oklahoma) was established in 1827-28 as the county seat for the proposed county of Lovely on the western fringe of Arkansas Territory. It was named in honor of Gen. John Nicks, the Cantonment Gibson postmaster who was also the commander of the Arkansas militia and a member of the commission appointed to select the site of the new county seat. Plans for the organization of Lovely County were abandoned when the entire area was ceded by the U.S. to the Cherokees and Choctaws. The Nicksville post office, established April 25, 1828 with John Dillard as postmaster, was discontinued Oct. 2, 1829. The net proceeds of the office for the period April 1 - Oct. 2, 1829 were only \$7.73. The improvements at Nicksville later became the buildings for the Dwight Mission at its second location.
 42. Omaha City was the name under which the office for the present day city of Omaha, Nebraska was first established. The first postmaster, the extraordinary Alfred D. Jones, had been first on the scene several times before, having laid out the towns of Fort Des Moines, Winterset, Adel and Council Bluffs in Iowa. 1855 directories list William W. Wyman as postmaster. It seems highly improbable that the Omaha City office actually began its operations before May 30, 1854. The Omaha Indians did not relinquish their title to the land until June 24, 1854. The town was laid out that summer and by the time the first territorial legislature met there (Jan. 16, 1855) there were only about 20 buildings, most officials having to seek lodging across the river in Council Bluffs. Post Office Dept. records, if accurate, seem to indicate the Omaha City office did not function during the unorganized period, A.D. Jones having reported only 6¢ in net proceeds up to the point of his resignation on Jan. 13, 1855. The earliest contract that can be found for carrying the mail into Omaha City is dated April 30, 1855. On the other hand the first postmaster, Alfred D. Jones, was a town promoter par excellence who should not be underestimated. It would have been entirely in character for the man to have applied official or even quasi-official postal markings to early mail before depositing it in the Council Bluffs office across the river. At Fort Des Moines in 1846 it was Jones' previous experience with postal operations that facilitated the commencement of the Raccoon River office's operations. Jones had also served 1848-49 as first postmaster at Winterset, Iowa (then called Montpelier).
 43. Oro City, a mining town in Lake County, Colorado, was founded in the summer of 1860, several months after Abe Lee and other Georgians discovered gold in California Gulch. Within two months the gulch had a population of 5,000; two years later, when the gold sands were exhausted, it was almost deserted. The Oro City post office was established Feb. 16, 1861 during the short unorganized period, with J. Leroy Lewis as postmaster. The earliest reported Oro City postmaster compensation is for the fiscal year 1862-63 when Lewis and Julius Londoner between them earned a total of \$94.53. On Jan. 1, 1869 Horace A.W. Tabor assumed the postmastership of Oro City, an event that set in place one of the main characters in the incredible story of Oro City's return to prominence in the mining annals of the world. In 1878, the year the name of the town (population 200) was changed to Leadville, Tabor was operating the post office in his small store when two inexperienced German shoemakers came in asking to be grubstaked. More to be rid of them than in any hope of profit, Tabor advanced them \$17 worth of provisions. The men then climbed a hill within a mile of town, commenced digging in the shade of a pine and at once struck an exceptional silver lode. Postmaster Tabor sold his one third interest in this strike for \$9,000,000 and quickly used the money to invest in other probable mining ventures, all of which returned profits beyond anyone's imagination. Tabor's "Midas touch" and marriage to beautiful divorcee Elizabeth McCourt ("Baby") Doe were soon the talk of the state and nation.
 44. Park Hill, three miles south of Tahlequah, Oklahoma, took its name from the Park Hill Mission established there in 1837 by Samuel A. Worcester. The mission compound consisted of a complex of buildings for classrooms, a church, houses for the missionaries and teachers, a boarding hall and dormitory for students, a gristmill, shops, stables, barns, and a two story publishing house complete with bindery. Park Hill, also the location of the Cherokee Female Seminary, was for many years the center of culture among the Cherokees and the home of Chief John Ross who dated all of his correspondence from "Executive Dept., Park Hill". The Park Hill post office was established May 18, 1838 with Samuel Newton as postmaster. Newton's compensation for the fiscal year 1838-39 was \$44.00. By 1842-43 Park Hill postmaster Lorenzo Delano took in net proceeds of \$293.46, keeping \$148.08 as his compensation. On May 6, 1847 the name of the Park Hill post office was changed to Tahlequah and the office probably moved three miles south to the location of present day Tahlequah.
 45. Pawnee, like Omaha City, was established such a short time before Nebraska territorial jurisdiction took effect that it is uncertain whether the office functioned under unorganized status. Edwin R. Cutler was the first postmaster but no returns are recorded for the fiscal year 1854-55.
 46. Pembina, located at the confluence of the Red and Pembina Rivers in the extreme northeast corner of present day North Dakota, was the site of 1797-1801 fur trading post establishments by the North West, XY and Hudson's Bay Co. The troubled Selkirk Colony was also begun there in 1812. By 1850 the U.S. census counted 1,116 persons at Pembina, most of them born north of the nearby Canadian border, and most listing their occupation as "hunter". Nearly half of these people were metis (half breed) who spoke a patois of French, Chippewa and other Indian tongues. By 1850 the town had become a fairly important river port, the gate for all commercial intercourse between the Mississippi Valley and the Hudson Bay territories to the north. The community's post office, the first in North Dakota, was established May 18, 1850 in Minnesota Territory. Norman W. Kittson, the first postmaster, had come in 1844 to establish a post of the American Fur Company. To escape inefficient east/west trans-Canada mails and Hudson's Bay Company censorship most letters from the Canadian Red River settlements to the north were sent to eastern Canada and England via Pembina and St. Paul. Once a month a lone mail carrier made the trip between Pembina and St. Paul, on horseback in summer, by dog sled or on snowshoes in winter. By 1855 Joseph Rolette, another fur trader, was serving as Pembina postmaster, and in 1859 it was Hugh S. Donaldson. The 1857 Register gives the net proceeds of the Pembina office for three quarters as \$92.55. When Minnesota became a state on May 11, 1858, its western boundary was pulled eastward from the Missouri River to the Red River. Since Pembina lay on the west side of the Red River it fell within the newly created unorganized territory. Throughout its unorganized period the Pembina office remained administratively attached to the State of Minnesota. The 1861 Register finally listed it in Dakota Territory with postmaster compensation of \$298.90 and balance due the U.S. of \$48.09. These figures seem modest in light of the fact that the 1860 census recorded 3,554 people at Pembina, but are probably explained by the fact that more than half of this number were still Indian. Possession of the Pembina site came to the U.S. not thru the Louisiana Purchase, but a British land cession of 1818.
 47. Peru, the second post office in Iowa, was located on the west side of the Mississippi River, five miles above Dubuque's Mines. At the time of its establishment it was administratively attached to Jo Daviess County, Illinois, and remained so in 1835 when the Register listed Thomas McKnight as postmaster, with annual compensation of \$15.19. Although the office continued in operation until May 28, 1842, the one unorganized period cover is the only one known. This is not surprising in light of the fact that the net proceeds of the office for the year ending June 30, 1841 were only \$13.79.
 48. Pueblo's history, as its name suggests, dates from frequent, early visits from Spanish traders, trappers, shepherds, padres, soldiers and prospectors who traveled north from Santa Fe. However, the settlement and naming of Pueblo are credited to American trader James P. (Jim) Beckwourth who arrived in 1842 and built a trading post. Francis Parkman, who visited the site in 1846, saw the post as a wretched fort of primitive

UNORGANIZED TERRITORY

- construction, "being nothing more than a large square enclosure, surrounded by a wall of mud, miserably cracked and dilapidated". The settlement, the largest in the region until gold rush days, served as a rallying point for the Mormon Battalion during the Mexican War. In 1858 St. Louis prospectors rebuilt the settlement as the town of Fountain City, but in 1860 Denver City promoters laid out the rival town of Pueblo City which quickly absorbed the residents of Fountain City. The Pueblo post office was established Dec. 13, 1860, while the area was still a part of Kansas Territory. The first recorded returns from the office are for the fiscal year 1862-63, showing postmaster Aaron Sims with a compensation of \$49.54.
49. The Saint Joseph settlement was located on the Pembina River 30 miles west of Pembina. Father George A. Belcourt, a Catholic priest who had been driven out of the Selkirk settlement for siding with the metis against the Hudson Bay Company, built a log church at Pembina in 1848. After the flood of 1851 Belcourt moved to the west and established a new mission which he named St. Joseph. The largest house at St. Joseph, 28 x 50 ft., served as a chapel, a school and the home of the Sisters of the Propagation of the Faith. For a time in the 1850's the U.S. Army stationed a company of soldiers there in response to Indian harassment and British encroachment. The St. Joseph post office (North Dakota's second) was established Jan. 26, 1855 in Minnesota Territory, with Father Belcourt as postmaster. The 1857 Register shows the net proceeds of the office for two quarters to have been only 51¢! When Minnesota became a state the St. Joseph office, like Pembina, was left in unorganized territory. The 1861 Register continued to list St. Joseph under Pembina County, Minnesota, with Charles Grant as postmaster. Grant's compensation for the year ending June 30, 1861 was \$1.72, and the balance due the U.S. \$1.17. The St. Joseph office was discontinued Oct. 21, 1863, but reestablished Jan. 17, 1865. The site of the office came into U.S. possession not thru the Louisiana Purchase, but a British land cession of 1818.
 50. Sioux Falls City, now Sioux Falls (Minnehaha County) was named for the falls of the Big Sioux River. During the winter of 1856-7 the legislature of Minnesota Territory chartered the Dakota Land Company and established the city of Sioux Falls, where representatives of the company had erected a log house. Indian threats drove these first white settlers away, but on Aug. 27, 1857 a party of men sent by the Western Town Company arrived on the site after a ten day trip from Sioux City, Iowa. They brought provisions and machinery for a saw mill. By Sept. 1858 the village numbered 30 to 40 persons, and on July 2, 1859 "The Democrat" (the first South Dakota newspaper) appeared at Sioux Falls. The Sioux Falls City post office (South Dakota's first) is listed in 1859 directories with James M. Allen postmaster and showing administrative attachment to Big Sioux County, Minnesota. The 1861 Register reports Allen's compensation to have been only \$4.53 and a balance due U.S. \$19.22. The office was discontinued April 27, 1863, but reestablished June 24, 1867.
 51. Spanish Bar, a now extinct mining camp in Clear Creek County, Colorado, was one of several camps that got their start in 1859-60 in the wake of John H. Gregory's famous May 6, 1859 gold strike along Clear Creek. The Spanish Bar post office was established Dec. 13, 1860 in what was then Kansas Territory. Its first postmaster, G.W. Chainberlin, earned \$30.14 during the period of Feb. 13 to June 30, 1861.
 52. In 1841 the Choctaw national council enacted legislation providing for the erection of an institution for advanced study for boys, near Fort Towson. The school was named Spencer Academy, in honor of Sec. of War John C. Spencer, who had given sustained encouragement and support to the Choctaws in their efforts to improve education. Spencer Academy opened in 1844 under the leadership of Edward McKinney and functioned for nearly two years as an institution of the Choctaw Nation. When the new academy failed to develop as rapidly as expected the national council placed it under the direction of the Presbyterian Board of Foreign Missions. It was at Spencer Academy that Negro slave Uncle Wallace composed "Swing Low, Sweet Chariot". The Spencer Academy post office was established Jan. 22, 1844 with William Wilson postmaster. In the fiscal year 1844-45 Wilson earned a compensation of \$19.56 from net proceeds of \$33.11. The office was discontinued July 22, 1847.
 53. Table Creek first appears in the 1854 directories where it is placed in Otoe County, Nebraska Territory, with John Bowlware postmaster. The office was supplied by additional service (ordered Jan. 26, 1854 and commenced March 15, 1854) on Route #4750 from Nodaway, Iowa. The first and only net proceeds recorded for the Table Creek office were \$9.62 for the period July 1, 1854 to April 7, 1855. On March 14, 1855 the name of the office was changed to Nebraska City.
 54. The site of the abandoned mining camp of Tarryall is located along the Tarryall Creek in northwest Park County, Colorado. Gold deposits were discovered here in 1859 by prospectors from Mountain City who found all the good lodes there staked out. At first Tarryall Creek proved a disappointment, but pay dirt was struck just as they were preparing to leave. "Let us tarry all", said a miner, and thus the creek & camp were named. The Tarryall post office was established Jan. 4, 1860, seven months before a post office was established at the rival camp of Hamilton on the opposite side of the creek. Together these two offices represent the western most post offices of Kansas Territory. Henry D. Jones, the first postmaster at Tarryall, earned \$45.11 compensation in the period Aug. 3, 1860 - March 3, 1861. A private mint was established at Tarryall in 1861 by John Parsons, who minted \$2.50 and \$5.00 gold coins. But the creek's channel's supply of gold scales as large as watermelon seeds was soon exhausted, the population dwindled, and on Sept. 29, 1863 the Tarryall post office was discontinued.
 55. Uniontown first appears in 1851 postal directories under the state designation of Missouri and county designation of "Indian Territory". Its first postmaster was Robert Robitaille. The 1851 "Official Register" reports no returns from this office.
 56. Vermillion is located just north of the Missouri River in Clay County, South Dakota. It was the site of an 1835 American Fur Company post called Fort Vermillion. Audubon visited the site in 1843, and a colony of Mormons spent the winter of 1845-46 there. The town, which had an 1860 population of 228, was established by settlers who poured across the river from Nebraska Territory shortly after the Yankton Sioux Indians began moving out of the area on July 10, 1859. The 1861 Register lists S.M. Mulhilland as postmaster for one quarter (\$6.50 compensation) and A.W. Puett for three quarters (\$29.54 compensation). The total amount due the U.S. for 1860-61 reporting year was \$24.98.
 57. This office, first established in 1851 under the name Fort Atkinson, was discontinued Sept. 22, 1855. The 1855 "Official Register" reports no returns from Walnut Creek.
 58. Winter Quarters was located in Douglas County, Nebraska Territory, on a site that is now a suburb of Omaha. It was named for the large Mormon base camp established there late in 1846. The office first appears in 1854 directories with Andrew J. Hanscomb as postmaster. On March 14, 1855 the name was changed to Florence. It is not known for certain if the office actually commenced its operation before May 30, 1854. No returns are recorded for fiscal year 1854-55.
 59. The first permanent white settler of Yankton (Yankton County) was fur company representative George D. Fiske, who pitched his tent there in March 1858. The town was surveyed in Aug. 1859, construction of more buildings was begun to augment two log cabins, and merchants Daniel Frost and John Todd formed a company to exploit the wealth to be had from the settlement of the new community. The Yankton post office first appears in the 1861 Register as "Yancton" with Downer T. Bramble as postmaster. His compensation for the 1860-61 reporting year was \$28.10 and the balance due the U.S. \$9.00. Despite its less than 300 soul population, rudimentary streets and trapper camp appearance, Yankton was in 1861 selected as the capital of Dakota Territory, and for this reason is referred to as the "mother town" of the Dakotas.
 60. Mail had been sent under government arrangement from the eastern states to Oregon as early as 1845, most of it carried around the Horn by public vessels and addressed c/o Astoria merchant A.E. Wilson. In that same year the local provisional government in Oregon created its own general post office at Oregon City with William G. T'Vault as postmaster general. In Feb. - Mar. 1846 T'Vault published instructions to postmasters and sought bids for the carrying of mail on three routes. These routes ran from Oregon City to Fort Vancouver (by water), from Oregon City to Champöeg, and from Oregon City to Weston, Missouri. The provisional government rates, approved Dec. 23, 1845, were 15¢ on single letter sheets going not over 30 miles, 25¢ up to 80 miles, 30¢ up to 200 miles, and 50¢ for over that distance. Newspapers were to be

charged 4¢ each. Hugh Burns contracted to carry the mail on the route to Missouri, the rate being 50¢ per letter, of which Burns was to receive one fourth. Letters to be carried overland had to be deposited in the mail by early May. After a six month trial this provisional system seems to have failed due to lack of revenue, tho it may have been in whole or part continued in the spring of 1847. The only known markings that relate to this provisional system are the 50¢ overland rates on the two Astoria covers listed in this section. These two covers, one outgoing from Astoria and the other incoming, rank amongst the most historic (and difficult to interpret) of all western covers. The first, from Astoria Sept. 16, 1845, is addressed to Busti, New York. This letter was written so late in the season that it was held till the spring of 1846 before receiving the provisional government marking of "Astoria Paid 50¢ cts", and being delivered to Burns to carry east. From Missouri the letter seems to have been forwarded to New York either by favor of a traveler, or under separate cover in the U.S. mail. The second cover apparently combines east to west use of the 50¢ provisional government overland rate with the earliest known marking of the U.S. post office at Astoria. This cover was mailed from Lawrenceville, Pa. Aug. 17, 1846 to a man at "Sonoma, Upper California, Mexico". It was sent "To the care of the Postmaster at Independence, Jackson County, Mo. to be forwarded the first opportunity". The writer prepaid the U.S. 10¢ rate from Pennsylvania to Missouri, and upon receipt at Independence the postmaster there apparently marked the letter "50" at the top and (to make it perfectly clear) "Postage 50 cts" under the original "Paid 10". He then set it aside for Burns or the first party wanting/willing to carry it to Oregon. Since emigrants only started across the plains in the spring the letter had an eight month layover at Independence. In the mean time Astoria, the first official U.S. post office in Oregon (and on the entire West coast) was created by the same Congressional Act of March 3, 1847 (effective July 1, 1847) that created the 1847 issue and established the U.S. 40¢ rate to and from the West Coast. But the Astoria office did not open its doors for business on July 1, 1847, on that date its first postmaster, John M. Shively (appointed in Washington on March 9, 1847) was still underway on his long trek to Oregon. It has been established that the Aug. 17, 1846 Lawrenceville, Pa. letter was picked up by Shively at Independence, Mo. in the spring of 1847 and traveled with his wagon train to Oregon, where he placed a ms "Astoria On" forwarding postmark on it on Sept. 7, 1847 (day of his arrival at Astoria) or soon afterwards, as one of the first official functions of his office. Shively's handling of the letter was appropriate for until the San Francisco post office was given the responsibility in the spring of 1849, the Astoria office was considered the distribution office for all of the West Coast. Some have expressed the opinion that the 50¢ rate markings on the Lawrenceville, Pa. cover were applied by Shively at Astoria as the charge for forwarding the letter south to California. This seems unlikely as the rate markings appear to be in a different hand than Shively's Astoria forwarding postmark. If the rate markings are in Shively's hand then they could have been written at either Independence or Astoria (or one at each place), but in any event the charge applied to the trans-continental trip, not the forwarding to California. By the time the letter reached Astoria the provisional government rates should have been eclipsed by the July 1, 1847 U.S. rates, which demanded a fee of only 12-1/2 cents per 1/2 oz. for letters carried along the Pacific coast. Even if, in the absence of any operational U.S. Post Office Dept. Pacific Coast overland mail routes in 1847-48, Shively continued the use of the Oregon provisional government rates, the files of the "Oregon Spectator" fail to give any evidence of a provisional government mail route to California. In all probability the letter was forwarded outside of the mail by a friendly ship captain returning to San Francisco. How or whether the 50¢ trans-continental carriage fee on the letter was collected remains a mystery. In March 1848 Shively appointed a deputy postmaster to serve in his place and left for the gold fields of California. The letter Shively addressed to the Sec. of War at the time of his departure bears a handstamped FREE, which was probably applied at the Astoria post office. Shively's forwarding instructions, "Car(e) of chief comdr. of U.S. forces in California", indicates he carried the letter to San Francisco in the knowledge that a military express from California would reach Washington City much sooner than a letter entrusted to the provisional postal system in Oregon. It is not known if Shively's deputy managed to keep the Astoria office open but, we do know that Shively's action angered the Post Office Dept. In June 1849 Special Agent R.T.P. Allen fired the absent postmaster and appointed General John Adair to take his place.

61. Postal historians have encountered special problems in trying to establish operational dates for offices in prestatehood California, a state that was never officially a territory. The discovery of gold caused such an unprecedented influx of emigration to the newly conquered territory that the development of a postal system was a vital necessity, yet communication between California and Washington was so slow as to render normal post office establishment procedure unworkable. The Post Office Department's solution to the problem was the appointment of special agents to expedite the work on the scene. Because of the presence of these special agents California offices established in the period 1849 thru mid 1851 usually began their functions before rather than after the Washington date of the postmasters' appointments. This was so because the special agents had the authority to establish offices and appoint postmasters to serve until approved or rejected by the Department in Washington. Provisional postmasters thus appointed could immediately commence the operation of their offices as the special agents also supplied them with all the requisite office forms, instructions, etc. The Washington "Records of Appointments" give only the date of approval of these provisional postmasters, taking no account of prior operations under the same or another postmaster serving under the authority of the special agents. In the case of Benicia (Solano County) the Washington approval date of Charles W. Haden as postmaster is dated Nov. 8, 1849, but correspondence of Special Agent R.T.P. Allen indicated that he had appointed Haden about June 25, 1849. Benicia was laid out in 1847 on the northern shore of Carquinez Strait, and by 1849 was a thriving waypoint on a main traveled road to the mines. In justifying the establishment of the postoffice Special Agent Allen cited the army and navy depots there and the need to supply the Napa and Sonoma valleys. The net proceeds of the Benicia office for the period July 1, 1850 thru June 30, 1851 were \$2,478.56.
62. This settlement, now the city of Coloma (El Dorado County) developed around Sutter's mill after the discovery of gold by James Marshall on Jan. 24, 1848. It was named after a nearby Southern Maidu village. Jacob T. Little, the first postmaster, bears Washington appointment date of Nov. 8, 1849, but Special Agent Allen appointed him sometime during the period July - Aug. 1849. The first reported net proceeds of the office (1850-51) were \$4,900.97.
63. Fremont, on the Sacramento River in Yolo County (opposite Vernon) was rounded on March 21, 1849 by James Spect. It was a trading center for miners on their way to the Feather River mines. Henry A. Weeks, the first postmaster, bears Washington appointment date of April 9, 1850, but Special Agent Allen probably first appointed him during the winter of 1849-50. The net proceeds of the office for the period Jan. - June 1851 were \$53.64.
64. Junction (Contra Costa County) was located near the Junction of the Sacramento and San Joaquin Rivers, and served as a supply point for both the northern and southern mines. The Junction post office, now Pittsburg, also served the Rancho Los Medanos town laid out in 1849 as "City of New York of the Pacific". John S. Beener, the first postmaster, bears the Washington appointment date of April 9, 1850, but Special Agent Allen probably appointed him during the winter of 1849-50. The net proceeds of the office for the period Oct. 1, 1850 thru June 30, 1851 were \$119.26.
65. Las Vegas was a Mexican town founded in 1833 about 50 miles east of Santa Fe. By 1846 it had 100 odd houses. Levi Keithley, the first postmaster, was appointed Nov. 11, 1850. The 1851 Register shows the net proceeds of the office to have been only \$10.65 for the period Feb. 24 to June 30, 1851. If this information is to be trusted then the office did not become operational until Feb. 24, 1851. A U.S. military post was established at Las Vegas in Feb. 1848 (abandoned July 26, 1851) so even if the official post office didn't become operational prior to territorial status unofficial military markings may exist.
66. Los Angeles was a town founded by the Spanish in 1781, and incorporated as an American city on April 4, 1850. By 1846 it contained a population of 3,000. The town prospered after 1849 when the rush of gold hunters into the country to the north created an insatiable market for southern California cattle. John Pugh, the first postmaster bears Washington appointment date of April 9, 1850, but he was probably first appointed by Special Agent Allen during the period Sept. - Oct. 1849. The first published returns of the office (1852-53) show net proceeds of only \$77.06 for a six month period.

UNORGANIZED TERRITORY

67. Marysville (Yuba County) was laid out in the winter of 1848-49 and named for Mary Murphy Covilland, a survivor of the Donner party. It was never a mining town, but was the important metropolis of the Feather and Yuba river mines. James Cushing was the first postmaster, and although his Washington appointment date is July 28, 1851 the 1851 Register shows that the office's net proceeds of \$4,633.43 had been collected from July 1, 1850. The "Sacramento Transcript" of June 17, 1850 reported the recent establishment of the Marysville post office and its probable means of supply - the daily trip of the Steamer "Dana" from Sacramento.
68. Mission San Jose was founded by the Spanish on June 11, 1797 in what is now Alameda County. The praying Methodist trapper Jedediah Strong Smith got a cold reception when he stopped there in 1827. Jose Jesus Vallejo, the first postmaster, bears Washington appointment date of April 9, 1850, but was probably first appointed by Special Agent Allen in winter of 1849-50. The first published returns of the office show \$122.24 collected in period Oct. 1, 1850 thru June 30, 1851.
69. Monterey, the seat of Mexican government in California, was a pretty town of red roofed, white stucco houses when Richard Henry Dana arrived in 1834, and retained its old world charm thru the early American period. The earliest Mexico period California postmark (1834) is on a cover from Monterey and despite the earlier appointment date for the San Francisco office Monterey seems to have been the site of the first operational U.S. post office in California. Although Capt. William G. Marcy, Monterey's first postmaster, bears Washington appointment date of Nov. 21, 1848 (vs. Nov. 9, 1848 appointment date for Sam'l Yorke At Lee at San Francisco) Marcy executed his bond and distributed his first mail on Feb. 23, 1849, at least five days before Special Agent William Van Voorhees appointed merchant C.L. Ross as temporary San Francisco postmaster in place of Yorke At Lee and two other appointees who hadn't arrived. The net proceeds of the Monterey office from Feb. 23 - June 30, 1849 were \$139.63. Monterey and San Francisco are the only exceptions to the rule of pre-statehood California offices commencing their operations before the Washington date of postmaster appointment.
70. Nappa, now the seat of Nappa County, was laid out in 1848 by Nathan Coombs, a native of Massachusetts who had come to California in 1843. The Washington appointment date for Charles Briggs, the first postmaster, is April 9, 1850, but his first appointment by Special Agent Allen probably dated from the winter of 1849-50. The 1851 Register shows receipts of \$200.83 from the Nappa office for the period Oct. 1, 1850 thru June 30, 1851.
71. Rich auriferous gold deposits were discovered at Nevada City (Nevada Co) in the fall of 1849. The site was first known as Deer Creek Diggings and then, after Dr. A.B. Caldwell opened a store in October 1849, as Caldwell's Upper Store. But in March 1850 the inhabitants held a public meeting and changed the name to Nevada. The 1850 U.S. census, taken in the summer of that year, showed 1,067 people, but by the fall of 1850 the discovery of richer gold deposits in the deep gravels of the ancient river bed, pushed the population to 6,000. Although the Washington data for the establishment of the Nevada City post office is Dec. 12, 1850 (Alexander M. Blanton postmaster) Special Agent Allen probably first established the office in the winter of 1849-50. The net proceeds of the office for three fourths of the 1850-51 reporting year were a healthy \$2,281.48.
72. Nicolaus, at the Junction of the Feather and Bear Rivers in Sutter County, was laid out by Nicholas Allgeier in 1849. Allgeier, one of Sutter's men, was a native of Germany who had come to California in 1840 as a trapper for the Hudson's Bay Company. The place was an important crossing on the route from Sacramento to the mines on the lower Yuba River. In 1850 the population of Nicolaus and the surrounding area was 300. Although France Russe is listed as first postmaster (Washington approval date of July 28, 1851) the 1851 Register shows returns of \$196.28 from the office from Aug. 8, 1850 under postmastership of F.H. Russell! The example of this office, Marysville, Nevada City, Wood's Diggings and Yuba City show that Washington date California appointments can be off by a whole year. One can not help but wonder how many more California offices, not listed in this section, actually went into operation during the last six months of the unorganized period. Any California office with appointment, date in the period Oct. 1850 - Aug. 1851 may have, thru original special agent appointment, become operational prior to Sept. 8, 1850. Offices in this category, which future cover discoveries may elevate to unorganized status, include Bidwells, Bar, Centrevilla, Double Springs, Empire, Graysonville, Green Springs, Hamilton, Haydensville, Horr's Ranch, Jackson, Knights Ferry, Livermore Ranch, Louisville, Mariposa, Martinez, Mokelumne Hill, Mormon Island, Mountain Inn, Oak Spring, Rough and Ready, San Joaquin, San Juan, San Luis Obispo, Santa Clara, Shasta, Sonora, Trinidad, Tuolumne City, Vallejo, and Yuba. It's true that the 1851 Register shows very late or no returns for these offices, but California's period of 1849-50 renders such records unreliable. In 1850 the far more important returns from two California counties for the federal census of that year were lost on their way to the collection point!
73. Oregon City, the seat of Clackamas County, was the first provisional and territorial capital of Oregon, as well as the first American town incorporated west of the Missouri River. By 1846 the place contained 75 houses and 500 inhabitants. Although not specifically mentioned it seems to have been the intention of the Post Office Dept. to have established the Oregon City office under the same Congressional Act of 1847 that established the Astoria post office. On March 29, 1847 (in Washington) David Hill was appointed postmaster at Oregon City, and since he was already on the scene (a member of the provisional legislature) the office may have opened at the same time or even earlier than the Astoria office. Although no returns are known from the Oregon City office in 1847-48 it seems probable it was in operation or Oregon Superintendent of Postal Matters, Cornelius Gilliam, would not in the late summer of 1847 have called for proposals for carrying the mail on round trips from Oregon City to Astoria, Mary River and Ft. Vancouver. On the other hand, when Special Agent R.T.P. Allen fired Astoria postmaster John Shively in June 1849 he also reported having established offices at Oregon City, Portland and Salem. A search thru the files of "The Oregon Spectator" (Oregon City's & Oregon's first newspaper) failed to reveal any hard evidence of David Hill actually having served as postmaster. In fact the issues of Oct. 1847 to Sept. 1848 show that low wages, the Cayuse Indian scare (following Whitman massacre), and the California gold fever apparently stymied all efforts to activate proposed U.S. government mail routes out of Oregon City. Some private posts were, however, operating in Oregon. Beginning in the "Spectator" of May 4, 1848 James Knox advertised his private mail service between Oregon City and Hales Ferry. Perhaps a cover will sometime come to light bearing at least a pre- Aug. 14, 1848 private express marking from Oregon City. It would seem a shame if Oregon City, the "general post office" under provisional government, did not produce cover markings generated by some sort of postal service during the unorganized period.
74. Placerville (El Dorado County), also known as "Dry Diggings" and "Hangtown", ranked as the third most important gold discovery site in California. By Dec. 1848 about 50 log cabins had been erected, and by 1850 it had become a strategic point on the overland trail and Coloma Road, with a population of 2,000. The town was called Placerville because numerous place ring holes made the streets almost impassable. Although the Washington appointment date of Thomas C. Nugent as first postmaster is dated April 9, 1850, Special Agent Allen probably appointed him in the winter of 1849-50. The net proceeds of the office for the 1850-51 reporting period were \$2,319.59.
75. Sacramento was laid out at the embarcadero (wharf) of Sutter's Fort in the fall of 1848. It was the chief city of the Gold Rush, with a number of gold discoveries actually made within the city limits. By 1850 the town had a population of 6,820, and it soon jumped to 10,000, with gold seekers camped along the river bank in tents, frame houses and under trees. In 1854 the town became the permanent capital of California. The Washington approval of Henry E. Robinson as Sacramento's first postmaster is dated Nov. 8, 1849, but he was first appointed by Special Agent Allen about July 1, 1849. The office was supplied weekly by water from San Francisco, Allen justifying its existence on the need to supply not only the vicinity, but the mining district of the American River and its branches. The net proceeds of the office for the period July 1, 1850 thru June 30, 1851 were a whopping \$88,678.03, an amount surpassed only by the San Francisco office.

76. Brigham Young led the first company of Mormons to the Salt Lake Valley in July 1847. Captain Howard Stansbury, who came to the Great Basin in 1849 to survey Great Salt Lake, found that "A city has been laid out upon a magnificent scale, being nearly four miles in length and three in breadth". By 1850 about 5,000 Mormons had settled in the community and the next year Salt Lake was incorporated as a city. Joseph L. Haywood, the city's first postmaster, was appointed in Washington on Jan. 18, 1849, the news reached Salt Lake City by Feb. 28th, and sometime in March 1849 Almon W. Babbitt and Oliver G. Workmen departed the Valley with the first outbound mail to have passed thru the Salt Lake post office. This mail, no doubt carrying Haywood's signed bond, was thought to be under government contract. Although Haywood's Washington appointment was at first recorded under "California Territory" this was only for want of a better label; it does not reflect administrative attachment for purpose of mail supply from the West Coast. The first supply route was to the east. By special contract dated Feb. 21, 1849, A.W. Babbitt of Salt Lake was hired by the Post Office Dept. (at \$600 a year) to carry the mail six times a year over 1,030 mile route between Salt Lake and Kane (i.e. Kaneshville), Iowa. The contract was to expire June 30, 1850. Although the Post Office Dept. mail contract volume of 1850 (serial #580) says that no certificate of commencement was received for this route and that the contract was therefore not executed, the information is misleading. The reality of the situation was that in the face of Congressional refusal to fund the Salt Lake mail route stalwart Mormon carriers (A.W. Babbitt, Allen Compton, Howard Eagan, et al) simply continued an irregular church express between Salt Lake and Kaneshville that had been in operation since 1847. By charging the prevailing government letter rate to and from the Pacific Coast (10¢ per half oz) they helped defray their expenses. The presence of legitimate Salt Lake and Kane postmarks on the letters, coupled with P.O.D. intent in the matter, certainly made it a quasi-official mail route.
- An inventory of the outbound mail of April 14, 1849, revealed 425 letters, 235 of which were prepaid. Of the paid letters, 24 were routed to Europe and Canada, 126 to the states, 80 to Kaneshville, 4 to Mt. Pisgah (Iowa), and one was a way letter. The May 30, 1849 issue of "The Frontier Guardian" (Kaneshville, Iowa) reported the May 27th arrival of Capt. Compton's express. Compton's ten man party spent 42 days enroute, a week of this time being spent in "beating" a road through 100 miles of mountain snow. "The Frontier Guardian" of Sept. 5, 1849 recorded the arrival of the next Salt Lake City express, carried by A.W. Babbitt. He was 36 days enroute, 8 of which he was "water-bound". Babbitt came thru with one man, seven horses and a light wagon containing the mail. The church's 40¢ letter rate seems to have been a flexible one. Howard Eagan, who carried an express thru to Kaneshville in the fall of 1848, waived the 40¢ charge on letters to the poor, widows and soldiers wives. Surviving covers also show that by July 1849 the 40¢ rate on letters leaving the Salt Lake office was reduced to 10¢. Perhaps the increased volume of the Salt Lake mail induced church officials to lower the rate. The church may also have felt that a 10¢ rate would offer further evidence that the Salt Lake community was not on the Pacific Coast (a part of California) and therefore deserved its own, separate territorial status. It was not until 1850, when Congress funded the Woodson-Brown contract \$19,000 for monthly service, that the valley residents could actually claim to have an operational government mail route. The first west-bound trip over this Independence, Mo. to Salt Lake route arrived in the Great Basin in early Nov. 1850.
77. San Diego, located on the coast in the extreme south-west corner of the continental U.S., was incorporated as a city March 21, 1850. It was the site of the first Alta California mission established by Father Junipero Serra in 1769. The American flag has flown at San Diego since 1846 when the town was occupied in turn by Marines from the sloop of war "Cyrano", Commodore Robert Stockton and Brig. Gen. Stephen W. Kearny. The Washington appointment date of Richard Rust, San Diego's first postmaster, is April 9, 1850 but Special Agent Allen probably first appointed a postmaster in July 1849. The first recorded net proceeds of the office (two quarters of the 1850-51 reporting period) came to \$309.45.
78. San Francisco was the site of a Spanish mission and presidio established in 1776, and of the Mexican pueblo of Yerba Buena rounded in 1835. By Decree of March 10, 1847 Gen. Stephen W. Kearny, the military governor, changed the name of the town to San Francisco. Until the first American post office at San Francisco became operational about March 1, 1849, most mail to the U.S. was privately dispatched to ships by the "California Star" office, local businessmen, or the military. The first in-country American mail service was by the military. This service, which Gen. Kearny announced as starting April 19, 1847, consisted of a regular semimonthly run between San Francisco and San Diego. A soldier on horseback started from each end, meeting at Capt. Dana's Niporeo ranch (Santa Barbara County) for the exchange of pouches. In 1847 Salomon Sublette was also hired to carry government despatches between California, Santa Fe and Ft. Leavenworth. Light weight civilian letters were accepted without fee for delivery over this route. In order to expedite the receipt of "emigration mail" the military also sent parties out to meet incoming wagon trains. Evidence of the military role in the handling of incoming mail is seen in the "California Star" of Oct. 9, 1847 where letters remaining in the quartermaster's office are advertised. All San Francisco markings dated prior to March 1, 1849 are unofficial in nature. Although the first American postmaster appointed for California was that of San Francisco's Saml. Yorke At Lee (Washington date of Nov. 9, 1848) a rapid succession of unproductive postmaster appointments for the San Francisco office prevented it from becoming the first operational office in California. Within two weeks Yorke At Lee was replaced (Nov. 21, 1848) by Stephen J. Dallas, and on Jan. 22, 1849 Dallas was replaced by John W. Geary. Geary eventually made it to San Francisco to assume his duties but not before Special Agent Van Voorhees, also on his way to San Francisco, had made a stop at Monterey and assisted Capt. Marcy in putting that office into operation. Nor was Geary on hand when Van Voorhees arrived in San Francisco Feb. 28, 1849, so Van Voorhees appointed merchant C.L. Rossas temporary postmaster (probably March 1, 1849). It is not known exactly when Geary did arrive, but his resignation in June 1849 forced R.T.P. Allen, Van Voorhees successor, to make another temporary appointment to keep the office open until the Aug. 1849 arrival of postmaster Jacob B. Moore. The retention of California's postmasters during the Gold Rush era was an acute problem as the most menial jobs in the gold fields and elsewhere commanded an inflated wage that the government seemed unwilling to match. Pre-statehood covers from San Francisco are the most common of any unorganized status office. The San Francisco office's incredible net proceeds of \$101,528.42 in 1850-51 go a long way toward explaining this observation, as does the city's 1852 head count of 36,154 people. Obviously the city was the commercial center/main supply depot for the populous northern half of the territory. From its conception the San Francisco post office was the distributing office for all of California.
79. San Jose, located at the southern end of San Francisco Bay, was the site of the first Spanish village (1777) established in California. By 1831 the town had 524 residents, and in 1849 it became California's first capital, the provisional legislature convening there on Dec. 15th. The appointment of J.D. Hoppe, the first postmaster, was approved in Washington Nov. 8, 1849, but he probably received his original appointment from Temporary Special Agent J. Ross Brown in July 1849. The office was supplied weekly by water from San Francisco, and showed net proceeds of \$3,642.52 for 1850-51 reporting period.
80. Santa Barbara, 60 miles up the coast from Los Angeles was the site of a Spanish mission established in 1786. The county was named Feb. 18, 1850, and the city incorporated April 9, 1850. Like Los Angeles the city profited by sending great herds of cattle north to feed the miners. The first postmaster, Samuel Barney, bears Washington appointment date of April 9, 1850, but was originally appointed by Special Agent Allen in Sept. or Oct. 1849. During the period July 1, 1850 - June 30, 1851 the office generated net proceeds of only \$44.12.
81. Santa Cruz, situated at the north end of Monterey Bay, was the site of a Spanish mission established in 1791, and of the Spanish pueblo of Branciforte rounded in 1797. By 1840 whalers were finding the village a good place to buy fresh vegetables, and under the Yankee regime the place developed a fine lumber trade. In 1848 Elihu Anthony's foundry at Santa Cruz was turning out iron picks for the mines and the first cast iron plows made in California. Alexander McLean, the first

UNORGANIZED TERRITORY

- postmaster, was approved in Washington April 9, 1850, but probably first appointed by either Temporary Special Agent J. Ross Brown in July 1849 (before Ross took sick at Monterey) or by Special Agent Allen on his follow-up southern trip Sept. - Oct. 1849. The net proceeds of the Santa Cruz office for 3 quarters of the 1850-51 reporting period were \$236.64.
82. Santa Fe, rounded in 1609, served as both Spanish and Mexican capital of New Mexico. Beginning in 1821 the city enjoyed a brisk trade with Missouri merchants who transported their goods by wagon over the famous Santa Fe Trail. During the Mexican War General Kearny occupied the town on Aug. 18, 1846, and by Sept. of that year work had begun on Fort Marcy. The presence of troops at this post accounts for the unofficial military markings of 1847. However, most of the known outgoing military mail from Santa Fe bears only the postmarks of Ft. Leavenworth, Platte City, or other small Missouri offices close to the terminus of the military express route. Santa Fe freighters also carried mail to the states, which they deposited in Missouri post offices. Although the appointment of William S. McKnight as Santa Fe's first postmaster was approved in Washington Oct. 1, 1849, McKnight (a Santa Fe trader) was at that time in St. Louis buying trade goods and could not have assumed his duties before the spring of 1850. In fact, the Santa Fe office may not have become operational until a week or two before the first official Post Office Dept. mail supply route to Santa Fe went into operation on July 1, 1850. On that date Bertram Spratt left Independence, Missouri in a Waldo, Hall & Co. mail stage on the first of the monthly 800 mile trips to Santa Fe called for on Route #4888. Spratt and his party arrived in Santa Fe about July 28, 1850 and headed back to Independence on Aug. 1st. The net proceeds of the Santa Fe office for three quarters of the 1850-51 reporting year were \$233.03.
83. Socoro, on the Rio Grande River 70 miles south of Albuquerque, was the site of a Spanish mission erected in 1628. A United States military post was established there in Nov. 1849, and abandoned in Aug. of 1851. An official post office was established at Socoro in 1851.
84. Sonoma, 13 miles south of Santa Rosa in Sonoma County was the site of the last (1823) and most northerly of the California missions. A Mexican town was laid out in 1835 and by 1839 had a population of 25 families. After the Yankee occupation, when a military garrison was stationed there, Sonoma continued to prosper. Lillburn W. Boggs, Sonoma's first postmaster, was approved in Washington Nov. 8, 1849, but first appointed by Special Agent Allen in July or Aug. of that year. The office was supplied weekly on horseback from Benicia, and took in net proceeds of \$536.99 during the year ending June 30, 1851. Lillburn W. Boggs (1792-1860) was undoubtedly the most noteworthy postmaster of any unorganized status office. In the Missouri gubernatorial contest of 1836 he had defeated the popular William H. Ashley, and during his ensuing four years in office took a prominent part in the expulsion of the Mormons from the state. After a nearly successful assassin's attempt on his life and another four years spent in the Missouri Senate, Boggs in 1846 moved his family to the Napa Valley in California. With the break-down of the Mexican regime the American military authorities appointed him alcalde of all California north of the Sacramento, and as such he was the sole civil authority there until the inauguration of state government.
85. Stockton, on the San Joaquin River 78 nautical miles from San Francisco, was a settlement developed by Charles M. Weber in 1845 under the name Tuleburg. By 1847 Weber had changed the name to Stockton, in honor of Commodore Robert F. Stockton, and in 1849 Weber was pushing the town as a supply post of miners. In that year Bayard Taylor found the place "a canvas town of a thousand inhabitants, and a port with twenty five vessels at anchor!" William Hopkins, the first postmaster, was approved in Washington on Nov. 8, 1849, but first appointed by Special Agent Allen in early July of 1849. Allen felt the office was needed to supply the mining district watered by the branches of the Joaquin. The 1850-51 net proceeds of the office amounted to a very healthy \$9,495.23.
86. Vernon (Sutter County) was laid out in the spring of 1849 at the mouth of the Feather River. It was a trading center for the mining districts of Bear Creek and the Feather, and Yuba Rivers. Gilbert A. Grant, the first postmaster, bears Washington appointment date of Nov. 8, 1849, but was first appointed by Special Agent Allen about June 30, 1849. The net proceeds of the office for one quarter (three months) of

1850-51 reporting year were \$218.97. The office, supplied weekly by water from Sacramento, was discontinued Nov. 3, 1853.

87. Weaverville (Trinity County) was a mining camp established in late 1849 and named for George Weaver, a prospector who built the first cabin. In Feb. 1851 the place consisted of only one round tent and four log cabins, but by 1852 the population had jumped to 3,000, half of whom were Chinese. A. Woodworth, the first postmaster, was approved in Washington April 9, 1850, but first appointed by Special Agent Allen sometime during the winter of 1849-50. The first published returns of the office, for 1852-53 show net proceeds of \$441.21 for three quarters.
88. The first discoveries of gold deposits at Wood's Diggings (Tuolumne Co) were made in 1848, probably by a prospector named Benjamin Wood who had come from Oregon. In 1848 William Guinac found there a 150 lb. quartz lump, 75 lbs. of which was gold. One early traveler gave a gloomy picture of the place, except for the abundance of wine and champagne. Post Office Dept. records indicate the first postmaster, Robert Turner, was approved in Washington on July 28, 1851, but Special Agent Allen probably first appointed him in the winter of 1849-50. The net proceeds of the Wood's Diggings post office for the period April 1 - June 30, 1851 were \$158.40.
89. Yuba City, the seat of Sutter County, was laid out on the Feather River in Aug. 1849. Although the first Washington recorded postmaster appointed at Yuba City is William F. Nelson (Oct. 21, 1851), the April 18, 1850 cover proves that either Nelson or an earlier Special Agent appointee was operating the Yuba City office at least five months prior to statehood! The 1851 Register reveals that E. Risley preceded Nelson as postmaster, but since his proceeds (\$91.03) were only for the period Feb. 27 - June 30, 1851 it seems likely that the April 1850 cover was processed by an earlier, unknown postmaster.

Only one example is known of many rare markings.

A letter written by a famous person will greatly enhance the value of an otherwise ordinary cover.

For Territorial and Statehood dates see the Introduction to this catalog.

Read the contents of your covers. Historical contents may be of greater value than the postal markings.

UTAH

AS UNORGANIZED TERRITORY

April 1849 - Sept. 8, 1850

Town Postmark Dates Seen Size Color Value

Y S L C, Cal. July 23/50.

G S L C, Cal. (Great Salt Lake City) (E) (July 11, 1850; Ms; 40[ms]; Black) 7000.00
 (L) (July 23, 1850; Ms; 40[ms]; Black) 7000.00
 (Also listed under California Pre-Statehood)

Salt Lake Cal. July 16.

Salt Lake Cal. (E) (July 14, 1849; Ms; 10[ms]; Black) 7000.00
 (L) (Oct. 11, 1849; 10[ms]) 7000.00
 (This is a rare pre-territory postmark, also listed under California Pre-Statehood)

TERRITORIAL PERIOD
 Sept. 9, 1850 - Jan. 4, 1896

POPULATION

1850 -- 11,000 1860 -- 40,000

In the area ceded by Mexico Feb. 2, 1848. Created by Act of Congress Sept. 9, 1850. The Territory was much larger than the State. On Mar. 5, 1849 Brigham Young formed the unofficial "State of Deseret" which included Utah.

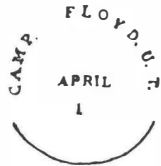
POST OFFICES OF UTAH TERRITORY
 1850 to 1860 inclusive

Alpine City	Fort Johnson	Parowan
American Fork	Fountain Green	Payson
Beaver	Gardner's Mills	Pine Valley
Box Elder	Green River(4)	Pleasant Grove
Brigham City	Hamilton's Fort	Provo City
Breckinridge(1)	Harmony	Salt Creek
Brownsville	Heberville	Salt Lake City
Camp Floyd	Home	Santa Clara
Canal Creek	Jobs Store	Santaquinn
Careys Mills(2)	Kaysville	Silver City(2)
Carson City(2)	Lake Valley	Spanish Fork
Carson Valley(2)	Lehi City	Springville
Cedar City	Lone City	Star City
Cedar Valley	Manti	Stoker
Centerville	Mill Creek	Summit
Centre Creek	Millers-Creek	Susanville(3)
Corn Creek	Mineral Rapids	Taylorville
Daggetts Run	Mononville	Tooele
Draper	Mormon	Toquerville
Ephraim	Moroni	Union
Farmington	Motts Ranch	Utah Lake
Fillmore City	Mount Pleasant	Virgin City
Fort Bridger(4)	North Ogden	Virginia City(2)
Fort Churchill(2)	Ogden City	Washington
Fort Herriman	Palmyra	Willard
		Youngsville

- (1) Transferred to Colorado Territory
- (2) Transferred to Nevada Territory
- (3) Transferred to Nevada Territory and then to California
- (4) Transferred to Wyoming Territory

*Brownsville P. O. (E) (July 20, 1852; Ms; free[ms]; Black) ---
 *(L) (Nov. 12, 1852) ---
 *Brownsville P. O. U. T. (Sept. 18, 1852; Ms; free[ms]; Black) ---
 *Brownsville (E) (Sept. 20, 1852; Ms; free[ms]; Black) ---
 *(L) (Dec. 2, 1852) ---
 Camp Floyd U. T. (--, 1858; Ms; Black) 750.00

Town Postmark Dates Seen Size Color Value



CAMP FLOYD, U. T. (E) (March 25, 1859; C-30; NOR; PAID 3; Black) 750.00
 (L) (April 8, 1859; PAID 3) 700.00
 CAMP FLOYD/UTAH (Dec. 1, 1859; C-26; PAID 3[C]; Black) 600.00



Same/U. T. (E) (Nov. 8, --; C-26; PAID 3[C]; Black) 500.00
 (L) (Dec. 4, 1859; C-26; Paid 10 cents[ms]; Black) 500.00
 Camp Scott U. T. (--, 1858; Ms; Black) 750.00
 (1) Carson City U. T. (July 28, --; Ms; Black) 1000.00
 (1) Carson City (Dec. 22, --; Ms; Paid 10[ms]; Black) 1000.00
 (1) CARSON CITY, U. T. (E) (Nov. 22, 1860; SL-35x2,5; Blue) 1000.00
 (L) (Dec. 12, 1860; PAID 10[ms]) 1000.00

CARSON CITY, U. T.

(1) CARSON CITY, U. T. (June 12, 1861; SL-42x2; Blue) 1200.00
 (1) CARSON CITY/U. T. (Sept. 13, 1861; C-26; Pd 10¢[ms]; Blue) See Nevada Territory 1000.00
 *(1) Carson Valley (July 23, 1852; Ms; FREE; Black) ---



(1) CARSON VALLEY/U. T. (E) (July 27, --; C-31; Black) 2000.00
 (L) (Dec. 24, 1857; Paid 10[ms]) 2000.00
 Fillmore City U. T. (April 17, 1859; Ms; Paid 3[ms]; Black) 750.00
 Fort Bridger U. T. (--, 1857; Ms; Black) 1000.00

Manti M. T. 1854

Manti U. T. (E) (June 24, 1852; Ms; 5[ms]; Black) 750.00
 (L) (Oct. 26, 1854) 750.00
 MANTI U. T. (--; SL--; Orange-red) 1000.00
 Moroni U. T. (Aug. 13, 1860; Ms; Free[ms]; Black) 750.00

Ogden U T

Ogden UT (May 25, 1855; Ms; Free[ms]; Black) 750.00
 Palmyra U. T. (--; Ms; --) 750.00
 Parawan (Jan. 17, 1853; Ms; Black) 750.00
 Pleasant Grove U. T. (April 25, 1855; Ms; Black) 750.00
 Provo U. T. (--, 1853; Ms; Paid 7 cents[ms]; Black) 750.00
 PROVO CITY/UTAH (--, 1855; C--; FREE; --) 750.00

Salt Lake Deseret Nov 19 1850

Salt Lake Deseret (E) (Nov. 19, 1850; Ms; Black) 7000.00
 (L) (Nov. 23, 1850) 7000.00
 (The extremely rare use of the unofficial "DESERET" name in postmark)

UTAH

Town Postmark Dates Seen Size Color Value

NOTES

Salt Lake City U.T.!
June 1 1851

Salt Lake City U.T. or Utah T.(E)(June 1,1851;Ms;Free
Brigham Young Governor[ms],Black)
(L)(July 1,1851;W.Richards PM Free[ms]) 7000.00

Salt Lake City, U. T.
Nov. 1.

Salt Lake City U.T.(E)(July 1,1851;SL-36x2.5;5,X;Black) 6000.00
(L)(Nov.1,1851;24[ms]) Transatlantic rate to England . 6000.00



SALT LAKE CITY/UTAH T(E)(Oct.1,1852;C-32;PAID/3[C],
PAID/6[C],5,FREE;Red,Blue,Black) 500.00
Same(PAID 24) Transatlantic rate to England 750.00
Same(21¢[ms]) Transatlantic rate to Gibraltar 1000.00
(L)(Aug.28,1858) 400.00
SALT LAKE CITY/UTAH(July 1,1854;C-32;5,PAID/24[C],
Black) 600.00



SALT LAKE CITY UTAH/5("TAH"high)(E)(May 1,1855;C-21;
Black) 750.00
(L)(Nov.1,1855) 750.00
SALT LAKE CITY/U.T.(--,1859;C-33;PAID/3[arc];Black) . . . 300.00
Santoquin U.T.(Nov.15,--;Ms;J.E.Johnson,PM Free[ms];
Black) 750.00

Silver City U.T.!
Oct. 8, 1860

(1)Silver City U.T.(Oct.8,1860;Ms;Paid 10[ms];Black) . . . 500.00
(L) See Nevada
Spring Lake Villa(March 11,--;Ms;J.E.Johnson,PM free[ms];
Black) 750.00
Tooele City UT(Nov.13,1852;Ms;3 cts pd[ms];Black) . . . 750.00
Utah Lake(--,1853;Ms;Paid 10 cents[ms];Black) 750.00
(1)Virginia City U.T.(Aug.14,1860;Ms;Paid 10[ms];Black) . 850.00
Same(Aug.14,1860;Paid 3 Cts[ms]) 850.00



(1)VIRGINIA CITY/UTAH(E)(July 11,1861;C-36;Paid 10[ms];
Black) 1500.00
(L)(Aug.15,1861;Paid 10[ms];Black) 1200.00
Same(E)(Oct.11,1861;Paid 10[ms];Blue) 1500.00
(L)(Oct.25,1861;Paid 10[ms];Blue) 1200.00

(1) Transferred to Nevada Territory, March 2, 1861

VERMONT

POPULATION

1791 -- 85,000	1830 -- 281,000
1800 -- 154,000	1840 -- 292,000
1810 -- 218,000	1850 -- 314,000
1820 -- 236,000	1860 -- 315,000

COLONIAL PERIOD

This region was claimed by both New York and New Hampshire. It became the autonomous Republic of Vermont in 1777 and the fourteenth State on March 4, 1791.

BRITISH COLONIAL POSTMARKS

No post offices established

REPUBLIC PERIOD

The Vermont General Assembly at Bennington in Feb., 1784, created a postal system, establishing post offices at Bennington, Brattleboro, Newbury, Rutland and Windsor. No postal markings reported. Although some letters exist with Vermont addresses during the period of 1784 to 1791, none have been reported with Vermont postal markings, and none have proved to have gone through the postal system.

STATEHOOD PERIOD

Effective March 4, 1791

1798 Post Offices: Addison, Bason Harbour, Bennington, Brattleborough, Burlington, Manchester, Middlebury, Montpelier, Newbury, Orwell, Poultney, Putney, Royalton, Rutland, Vergennes, Westminster, Williamstown, Windsor, Woodstock.

HANDSTAMPED TOWN POSTMARKS

(Circle handstamps unless otherwise noted: SL - straightline, O - oval, arc, box, etc. In many of the circle postmarks with "V.T.", the "T" is small and high, with period below.)

ADDISON,VT.(1851;SL-39x3;3;Black) 250.00



ADDISON/VT.(1853,1858;29;PAID,10,PAID/3[C]; Blue-green)	50.00
ALBURGH/VT.(1852;30;PAID 3;Black)	60.00
ARLINGTON-/VT-("T"small);(1851-52;28;3[C],PAID/3[C]; Red,Black,Blue)	35.00
ASCUTNEYVILLE/VT.(1850's;--;PAID/3[C];Black)	35.00
BAKERSFIELD-/VT-(1846-50;28;5,10;Red)	15.00
Same("T"high)(1846;30;5[C];Red)	15.00
Same/V.T.(1850;30;FREE;Blue)	20.00
Same/Vt.(1851-52;32;PAID/3[C],FREE;Blue)	20.00
BARNARD/VT.(1850;32;5;Black)	15.00
Same(1852-54;30;31;PAID/3[C];Red,Black)	15.00
BARNET/VT.(1834-38;37;FREE[fancy];Black)	75.00
BARNET(1846-50's;arc 20x12;5,PAID;Red,Black)	300.00
Same/TV (error)(1846;Red)	500.00
BARNET/VT.(1847;20;PAID,5;Red)	20.00
Same/VT.(1856;31;FREE;Black)	20.00
Same/Vt(1858;37;Black)	20.00
BARRE,VT.(1828;SL-23x3;Black)	1250.00
BARRE/VT.(1839;--;Red,Blue)	20.00
Same(1843;32;PAID[F];Black)	15.00
Same/VT(1847;28;PAID,5;Red,Blue)	15.00
Same/Vt.(1850-51;34;5;Red,Blue)	20.00
Same(1851-52;28;PAID;Red,Black)	15.00

For an explanation of the abbreviations used in this catalog, see the Introduction.

Town Postmark Dates Seen Size Color Value

BARTON VT. JULY 20.

BARTON,VT.(1830;SL-32x3;MDD;Black) 200.00



BARTON/VT.(ornaments)(1845-53;28;PAID[box],10[C],5,10, PAID,3,5[C],3[C];Brown,Red,Blue,Black)	15.00
Same/V.T.(1847-48;30;5,10;Red)	15.00
BARTONVILLE/VT.(1851-54;29,30;PAID/3[C],FREE[box]; Black)	25.00
BELLOWS FALLS/VT.(1821-48;31[letters vary in size], PAID,5,FREE;Red,Black,Maroon)	10.00
Same(1831;30;PAID,18-3/4[attached rate];Black)	35.00
Same/VT.(c.1836-39;31;PAID;Black)	20.00
Same(1852-54;30,31;PAID/3[arc],PAID/3[C]; Blue,Black)	10.00
Same(1855-59;32;YD;PAID/3[arc];Black)	15.00
Same/Vt.(--;25;FREE;Black)	10.00
Same(1862;23,40;FREE;Black)	35.00



BENNINGTON VT. JULY. 8



BENNINGTON,VT.(1813;arc 29x25,MD second line, YD at bottom;PAID;Black)	1000.00
BENNINGTON,VT.(1829;SL-23x2,MDD below;Black)	600.00
BENNINGTON/VT.(1829-31;28;Red)	25.00
Same VT.(1831-36;30;YD;6,10,12-1/2,18-3/4,FREE, PAID,[attached rates];Red,Black)	60.00
Same/VT.("T"high)(1835-36;30;PAID,FREE;Black)	15.00
Same/Vt.(1835-48;30;5[C],V,10[C],FREE;Red,Black)	10.00
Same("EAST"erased)(1850-51;32;5,5[C],3[C],FREE, PAID;Red,Blue,Black)	20.00
Same(1851-52;30;PAID 3,Blue,Black)	10.00
Same(1851;PAID 6;Black)	50.00
Same(1854-55;33;10[C],PAID/3[C];Blue)	15.00
Same(1854-55;PAID/3[C, struck twice];Blue) Cal.rate	75.00
Same(c.1858;26;FREE[C];Blue)	15.00
Same/Vt.(1862;30;YD;FREE;Black)	20.00
BENNINGTON Centre, Vt.("Centre" in ms)(1849-51;30; PAID,3[cogged negative C],5[cogged C],PAID/6; Red,Blue)	75.00
BENNINGTON CENTRE/VT.(1850;30;3[C];Red)	75.00
Same/V.T.(1852;33;PAID/3[C];Blue)	75.00
BENSON/VT.(1862;33;YD;PAID[box];Black)	35.00
BERLIN/VT.(1845-51;27;PAID,FREE;Red,Black)	30.00

BERLIN, VT

BERLIN' VT

BERLIN,VT.(1846;SL-18x2;Red)	600.00
BERLIN/VT.(1860;SL-16x7.5,MD third line;FREE;Black)	175.00

BETHEL VT. MAY 7

BETHEL,VT.(1830-38;SL-31x3,MDD;Blue,Black)	200.00
BETHEL/VT.(1843-55;30;PAID,5,V,5[box],PAID/3[box],FREE; Blue,Red)	75.00
Same(1845;Green)	35.00
BONDVILLE/VT.(1851-55;31;PAID/3[C];Red)	25.00
BRADFORD,VT.(1831;30;FREE;Red)	25.00
Same/VT(1833;30;PAID,10,12-1/2[attached rates]; Blue,Black)	75.00
Same/Vt.(1839-52;30;5;Red,Blue,Black)	10.00
Same(1839-44,1852;30;PAID,3;Green)	30.00
Same Vt./3(1850's;--;Blue)	25.00

VERMONT

Town Postmark Dates Seen Size Color Value



- Same/Vt. (1854-55;30;fancy negative PAID/3[C];Blue) . 250.00
- Same (1862;DC-26;Blue) . 15.00
- BRANDON/Vt. (1818;23;Albino) . 150.00
- Same (1828;23;Black) . 50.00
- Same/Vt. (1834;25;PAID;Black) . 35.00
- Same Vt. (1836-37;30;Red,Black) . 25.00
- Same,VT. (1840;29;PAID[C];Black) . 20.00
- BRANDON/Vt. (1841;dotted O-28x25;Red) . 100.00
- Same (1841;Green) . 250.00
- BRANDON/Vt. (1840-50;30;PAID/5[box],5[oval];FREE; Red,Black) . 10.00
- Same (1845-50;30;FREE;Green) . 35.00
- Same (1845-50;PAID,5[dotted oval],10[C-30];Red) . 35.00
- Same/Vt. (1851-52;32;PAID,10;Red,Black) . 15.00
- Same (Green) . 25.00
- Same Vt./3 PAID (1850's;32;PAID,3;Red) . 15.00
- Same VT/3 PAID(-;32;Red-Brown) . 20.00
- Same/Vt. (1854;30;3 PAID[F],PAID,3;Blue,Black) . 10.00
- BRATTLEBORO(VT) (1818-21;32;Black) . 50.00
- Same (VT)(-;28,NOR;Red) . 35.00
- Same (1820-35;32;FREE;Red,Black) . 35.00
- Same/Vt. (1824-42;33,NOR;Red) . 35.00
- Same (1834;28;Red) . 10.00



- BRATTLEBORO Vt. (1835;negative letters in color band, double sawtooth circle 30-20;Red) . 1000.00
- BRATTLEBORO(VT) (1835-44;32;PAID;Red) . 10.00
- Same/Vt. (1835-40;33,NOR;initials "A.O." under "PAID" [for A. Oliver, P.M.];Red) . 250.00
- Same/Vt. (1847-48;30;5,5[C],10,10[C];PAID;Red,Black) . 15.00
- Same (MISSENT) . 75.00
- Same (1847;30;5;Green) . 30.00
- Same/PAID 40(-;-;Black) To Cuba . 150.00
- Same (1852;33;PAID/III[C-18];Blue) . 75.00
- (No town mark) (1850;2[17mm high];Red) . 50.00
- Same (1852;30;1,PAID;Blue,Black) . 50.00
- Same/Vt. ("T"high)(-;-;32;PAID/3[arc];Black) . 15.00
- Same/Vt. (1851-54;29;PAID,5[fancy diamond frame];6; Red,Black) . 50.00
- Same (1852;negative PAID in 3;Black) . 150.00
- Same/Vt. (1856;32;FREE;Black) . 10.00
- Same (1861;DC-26;FREE;Black) . 20.00
- Same (1861;PAID/24;Black) . 35.00
- BRATTLEBOROUGH/Vt. ("T"high) (1852-58;32;PAID/3[arc]; FREE;Black) . 20.00
- Same (1857;PAID,24;Black) to England . 75.00
- BRIDGEWATER/Vt. (1837;30;PAID;Black) . 25.00
- Same (1847;26;FREE;Black) . 20.00
- Same/5cts (1850-51;31;PAID;Blue,Black) . 25.00
- Same/Vt. (1851;34;PAID/3;Ultramarine) . 25.00
- Same (1852;30;PAID 3;Red,Blue,Black) . 20.00
- Same (1853;30;PAID 3;Green) . 35.00
- Same (1857;32;FREE;Black) . 20.00



- BRIDPORT/Vt. (1830;O-32x24;Brown) . 750.00
- BRIDPORT/Vt. (1855;DC-29;PAID/3[C];Black) . 75.00
- BRISTOL/Vt. (1847-49;28;PAID/5[C];Blue) . 25.00
- Same/Vt. (1851-54;29;PAID/3[C],5[C];Red,Blue) . 20.00
- BROOKFIELD,V.T. (1845;SL-45x3;Red) . 300.00

Town Postmark Dates Seen Size Color Value

- BROOKFIELD/Vt. (1845-48;28,NOR;5,10;Red, Brown,Black) . 75.00
- Same (1853-55;30;3[F],5,PAID/3[C];Blue) . 15.00
- BROOKSVILLE/Vt. (1850's;30;Black) . 75.00
- BROWNSVILLE/Vt. (1855-57;29;PAID/3[C];Black) . 25.00
- BURKE/Vt. (1852;29;PAID/3[C];Red) . 50.00

BURLINGTON



- BURLINGTON (1796-1800;SL-33x3,MDD;Red,Black) . 1250.00
- BURLINGTON/VERMONT (1802-11;O-31x22;Red) . 125/35.00
- Same (1811-13;Black) . 50.00
- Same (letters 2mm high) (1813-34;FREE;Maroon) . 15.00
- Same (letters 3mm high) (1834;Maroon) . 25.00



- BURLINGTON/Vt. (1834-52;30;5,10,X,FREE,PAID; Red,Blue,Black) . 15.00
- Same (1849-60;33;3,5,10,FREE,FREE[C],PAID,PAID[C], PAID/3[C];Red,Blue,Black) . 15.00
- Same (1852;ADVERTISED/ONE CENT[SL-23x9,on incoming mail];Black) . 75.00
- Same (1853;32;FREE-P. O. BUSINESS / D. A. DANFORTH. P. M. /Burlington, Vt. [printed];Black) . 125.00
- Same (1857;P. O. BUSINESS/FREE[framed arc 31x21]; Black) . 50.00
- Same/5/Vt. (1850-52;33;Red,Black) . 20.00
- Same (1850-57;33;Red,Blue,Black) . 20.00
- Same VT /5("T"high) (1850;33;Black) . 25.00
- Same/3/Vt. (1851-60;33;Blue,Black) . 20.00
- Same (1851-55;29;Blue,Black) . 20.00
- Same/Vt. ("T"high) (1853-54;33;PAID, FREE;Red) . 15.00
- Same/Vt. 3 PAID("T"high) (1853-55;32;Red) . 20.00
- CABOT/Vt. (1847-51;DC-32;PAID,5;Red,Black) . 75.00
- Same (1849-53;28;PAID,3,5;Black) . 25.00
- Same (40;Black) West Coast rate . 125.00
- CADY'S FALLS/Vt. (-;DLC-;Black) . 200.00

CAMBRIDGE, VT

AUGU: 12

- CAMBRIDGE, VT. (1829;SL-42x3,MDD below;Red,Black) . 750.00
- CASTLETON VT (1826-34;24;Black) . 35.00
- CASTLETON, Vt. (1838;SL-45x4,5;Black) . 750.00
- CASTLETON/V. T. (1840;30;5;Green) . 75.00
- Same/Vt. (1836-53;30;PAID,5,5[DC],PAID/3[C]; Red,Blue,Brown,Black) . 10.00
- Same (1845-46;5[F];Green) . 50.00
- Same (1846-49;PAID,5[DC];Yellow, Yellow-green) . 75.00
- Same (1850-55;5[F];PAID 3[F];Blue,Black) . 15.00
- Same (1850-51;33;PAID,5,10;Red,Orange,Blue) . 15.00
- Same (1855;POST OFFICE BUSINESS[printed];Black) . 35.00
- CAVENDISH/Vt. (1852-53;31;PAID/3[C];Red,Blue) . 25.00
- CAYSVILLE/Vt. (1850's;26;PAID;Blue) . 30.00
- CENTRE RUTLAND/Vt. (1850-55;32;5[fancy box],X,PAID 3; Red,Blue,Black) . 20.00
- Same (1855;32;PAID,III;Red,Black) . 75.00
- CHARLOTTE/Vt. (1851-55;32;PAID/3[arc];Red) . 30.00
- CHELSEA/Vt. (1837-39;29;YD;PAID;Red,Blue) . 100.00
- Same (Green) . 125.00
- Same (1840-42;30;Red,Green,Brown) . 25.00
- Same/Vt. or/Vt. (1842-49;30,32,5,10,PAID; Red,Blue,Green) . 15.00
- Same (1852;26;FREE;Black) . 10.00
- Same (1851;32;PAID 3;Blue,Black) . 10.00
- Same (1852-54;-;PAID III;Black) . 50.00
- Same/Vt(c. 1862;25;FREE;Black) . 15.00

Read the contents of your covers. Historical contents may be of greater value than the postal markings.

VERMONT

Town Postmark Dates Seen Size Color Value Town Postmark Dates Seen Size Color Value

CHESTER, VT.

May 12th

CHESTER, VT. (1820; SL-40x3, MDD below; Black)	200.00
Same (1829-30; SL-32x3, MDD below; Black)	150.00
Same (1830; SL-40x3, MDD below; Red, Black)	175.00
CHESTER/VT. (1831; 27; Red)	35.00
Same/VT. ("T" high) (1839-50; 32; PAID, 5, 10; Red, Blue, Black)	15.00
Same (1852; 32; PAID/III[arc]; Blue, Black)	125.00
Same (-; 30; PAID/3[arc]; Blue)	15.00
CHIMNEY POINT, VT. ("T" small) (1840-41; SL-33x2; Red)	850.00
CLARENDON SPRINGS/VT. ("T" high) (1853-55; 34; PAID/3[C]; Black)	30.00
Same (Green)	45.00
CONCORD, VT. (1834; SL-31x3; 10; Black)	1250.00
COPPERAS HILL/VT. (1852; 32; PAID/3[C]; Black)	175.00
CORNERS/VT. (1850; 28; 10[C]; Red)	300.00
CORNWALL/VT. (1834; O-37x29; Purple)	150.00
CORNWALL/VT. (-; 30; PAID 3; Red-orange)	35.00



Same/VT. ("T" high) (1842-50's; 30; PAID[oval], PAID, 3, FREE[box]; Red, Magenta, Blue, Black, Orange)	50.00
CRAFTSBURY/VT. ("T" small) (1824-29; cogged C-26; Red)	125.00



Same (1837-47; 26; 5; Red, Brownish, Black)	25.00
Same/VT. (1851-53; 30; PAID/C/III[C]; Red)	75.00
Same (1855; 28; PAID/C/III[C]; Green)	100.00
CUTTINGSVILLE/VT. (-; 32; Green)	75.00
Same (1847-48; dotted DC-28; 5; Red)	50.00
Same/VT. (-; 1851-54; 28; PAID/3[C]; Red, Black)	25.00
Same (1852; 28; PAID/3[C]; Green)	35.00
DANBY/VT. (1828-46; dotted O-28x33, letters 2mm high; PAID, 5, FREE; Red)	75.00
Same (1847; Green)	200.00
Same (1847-49; dotted O-28x24, letters 4mm high; PAID, 5; Red)	75.00
DANBY/VT. (1827; 24; Black)	35.00
Same/VT. (1831; 24; Black)	30.00
Same/VT. (scrolls at both sides) (1850; 28; 5[C]; Red)	75.00
Same/VT. (1852; 33; PAID, 3, 5; Red)	20.00
Same (1850's; 33; negative PAID in large 3[23mm]; Black)	75.00



DANVILLE/VT. (1825-28; dashed O-31x25; Red, Black)	300.00
DAN Ville/VT. ("Ville" in ms) (-; O-29x33; Red)	125.00
DANVILLE/VT. (1828-30; O-29x22, partial outer lines broken; Red)	300.00
DANVILLE/VT. (1835-53; 30; FREE, 5, PAID 3; Red, Black)	15.00
Same (1847-53; 30; large shaded X[16mm]; Blue)	35.00
Same/VT. ("T" high) (-; 33; 3 PAID[F]; Black)	20.00
Same VT./3 PAID("T" high) (1854; 33; Red)	25.00

N. COLBY P.M.

FREE.

DERBY VT.



DERBY/VT. ("T" high) (1822; 24; Black)	100.00
Same (1830-34; 24; Red, Black)	50.00
Same (FREE, N. COLBY P.M./DERBY VT. [SL hdstp]; Black)	200.00
Same/VT. (1845-53; 30; 3, 5, PAID; Red, Black, Blue)	15.00
Same/VT. (fleurons) (1851-53; fancy DC-31; PAID 3; Blue)	40.00
Same (Green)	50.00



DERBY-LINE, VT. (1831-34; O-33x24; Red)	125.00
DERBY-LINE/VT. (1833-40; O-27x22; PAID; Red, Orange, Black)	40.00
Same (-; O-28x23, NOR; -)	125.00
Same (1832-36; O-29x26[F]; Red, Black)	75.00
DERBY-LINE/VT. (1836-37; negative letters in notched arc color band with base 30x26; PAID; Red, Black)	500.00
DERBY LINE Vt. (1838; triple line C-35; Black)	400.00
Same (1844-53; 30; PAID, 5, 3, FREE; Red, Orange)	15.00
Same/VT. (1850's; 25; Blue)	15.00
DORSET/VT. (1839; 30; Black)	25.00

DORSET V. T. AUS



DORSET V. T. (1842; SL-32x3, MDD; Black)	500.00
Same VT. (1849; SL-21x5, MDD; Black)	350.00
DORSET/VT. (ornaments) (1850-51; 30; PAID[box], 5[C], 10; Red)	20.00

Dummerston Vt.,
SEPT 12.

Dummerston Vt. (1845; SL-31x3, MDD; Black)	450.00
EAST BENNINGTON, VT. (letters slanting) (1844-45; SL-43x2.5; FREE; Red, Black)	250.00
Same, VT. (letters upright, "E", "B" and "V" higher) (1845; SL-30x2.5; 5; Red)	600.00
EAST BENNINGTON/VT. (1845-49; 30; PAID, 5[C], 10[C]; Red)	50.00
EAST BERKSHIRE/VT. (-; 32; 5; Red)	25.00



Same (1850-52; DLC-32; PAID, 5, PAID/3[C]; Red, Black)	30.00
Same/VT. (1852-53; 30; PAID/3[C], PAID/3[arc]; Black)	20.00
EAST BETHEL VT. (1833; SL-47x3; Red)	750.00
EAST BURKE/VT. (1851-52; 28; PAID/3[C]; Green)	75.00
E. CLARENDON/VT. (1850's; 32; Black)	75.00
E. CORINTH/VT. (1851; 30; PAID 3; Blue, Brown)	50.00
EAST CORINTH/VT. (1851-52; 30; PAID/3[C]; Blue, Black)	25.00
EAST FAIRFIELD/VT. (1852; 30; PAID/3[C]; Red, Black)	25.00
EAST FRANKLIN/VT. (-; 25; Red)	25.00
Same/VT. (1850's; 29; PAID/3[C]; Orange)	25.00

VERMONT

Town	Postmark	Dates Seen	Size	Color	Value
EAST HARDWICK/VT.	(1851-55;31;PAID;Red,Blue)				20.00
	Same(1851;PAID/III[C,coin design];Red)				125.00
	Same(1850's;28;PAID/5[C];PAID/3[C];Blue)				25.00
EAST MONTPELIER/VT.	(1854;35;PAID/3[C];Red)				100.00
E.POULTNEY/VERMONT.	(1824;dotted O-28x21;Red,Black)				200.00



E.POULTNEY/VERMONT(ornaments)(1824;31,5;Claret)	100.00
Same/VT.(1826-27;30,MDD between lines;Black)	100.00
EAST POULTNEY/VT.(1839-54;30;PAID,FREE;Red,Black)	20.00
Same(1857;28;Black)	15.00
EAST RANDOLPH/VT.(1842-46;29;PAID,5,FREE;Red)	25.00
EAST WALLINGFORD/VT.(1851;O-30x23;Black)	200.00
ENOSBURG VT(1847;SL-19x2;Black)	300.00

ENOSBURGH VT.

ENOSBURGH.VT(1836-38;SL-42x4,MDD below;Black)	750.00
Same VT.(1845-47;SL-30x2.5;Black)	300.00
Same ("E"large)(--;SL-21x2.5;Black)	300.00
ESSEX,V.(letters slanting)(1846;SL-18x2,MDD;V[C];Black)	600.00



ESSEX/VT.(with small hand pointing to "ESSEX")	
(1846-48;31;5;Red,Black)	100.00
FACTORY POINT/VT.(1849-55;32;PAID,5;Red,Black)	35.00
FAIRFAX,VT.(1849;27;Red)	25.00
Same/VT.(1853;30;PAID/3[C];Red,Black)	25.00
FAIRFIELD/VT.(--;--;NOR;--)	75.00



FAIRHAVEN/VERMONT.(ornaments)(1824-25;dotted O-27x22;Black)	300.00
FAIRHAVEN,VT.("T"small)(1833-43;SL-34x3;Black)	250.00
Same(1843;SL-34x3,YMDD;Black)	250.00
FAIR HAVEN/VT.(1846-49;29;PAID[arc],5[octagon];Mustard)	50.00
Same(1847;27;PAID/5[C];Red)	20.00
Same(1847-55;34;PAID,5,FREE;Red,Blue,Black)	15.00

Fayetteville, Vt. Sept. 7.

Fayetteville, Vt.(1831-34;SL-27x3,MDD;Red,Black)	600.00
FAYETTEVILLE/VT.(1854;32;PAID/3[C];FREE;Black)	30.00
FELCHVILLE/VT.(1855;31;PAID/3[arc];Blue)	75.00
FERRISBURGH/VT.(1855;31;FREE;Blue)	75.00
FRANKLIN/VERMONT(1845-59;30;5,10[C];PAID/3[C];Red)	25.00
GASSETTS STATION/VT.(1859;DLC--;Black)	75.00
GAYSVILLE/VT.(1850-52;30;FREE[rectangle],PAID/3[C],PAID[box],5,Blue,Black)	20.00
Same/VT.(1862;26;Blue)	15.00
GEORGIA/VT.(1861;32;FREE;Black)	40.00
GLOVER/VT("T"small)(1851-52;28;PAID 3;Red)	25.00
GRAFTON/VT.(1863-66;29;FREE;Black)	25.00
GRAND ISLE/VT.(1851-55;31;PAID/3[C];Black)	50.00
GREEN RIVER/VT.(1850's;30;PAID/3[C];Black)	75.00
GREENSBORO/VT.("T"small)(1855;30;PAID/3[C];Blue)	25.00
GUILDHALL/VT.(1852;30;PAID/3[C];Red,Blue)	25.00
Same(Green)	75.00
GUILFORD/VT.(1838-39;28;Black)	50.00
GUILFORD CEN./VT.(1843;30;Black)	35.00
GUILFORD CENTRE/VT.(1852-53;28;PAID 3;Red,Green)	50.00

Town	Postmark	Dates Seen	Size	Color	Value
GUILFORD VILLAGE/VT.	(1828;28;Red)				500.00
HALIFAX/VT.	(1840's;30;Blue)				35.00
HANCOCK/VT.	(1852;30;PAID 3;Blue)				30.00



HARDWICK/VT.("T"high,fleurons)(1843-52;DC-33;PAID;Red,Blue,Black)	50.00
Same(1852;PAID/C/III[coin design in circle];Red,Blue)	125.00
HARTFORD/VT.(1849-54;32;PAID[octagon],5[octagon],10[octagon],PAID/3[C],negative 3[C];Red,Blue)	25.00
Same(--;28;DUE/3[C];Blue)	20.00
HARTLAND/VT.(1842-51;30;PAID,3,5,10;Red,Blue,Black)	15.00
Same(1846-47;Green)	35.00



HARTLAND 4 CORNERS/VT.(1845;DLC-38;Blue,Black)	50.00
HEALDVILLE/VT.(1853;35;NOR;PAID/3;Black)	350.00
HIGHGATE,VT.(1833;26;Black)	50.00
Same/VT.(1834-55;31;5[box],10[box],PAID,FREE;Red,Black)	20.00



HINESBURGH/VT.(1828-29;22;NOR;Black)	250.00
HINE(S)BURG VT.(1832;SL-44x3;Black)	350.00
HINESBURGH VT.(1845;SL-44x3;Red)	300.00
HINESBURG/VT.(1850-52;30;5[C];Black)	25.00
Same/VT.(1851-52;31;PAID/3[C];Black)	25.00
HUBBARDTOWN/VT.(--;--;R,M,Whipple P.M.,FREE;Black)	50.00
HUNTINGTON/VT.(--;30;PAID,10;Black)	25.00
Same(1851-52;30;PAID/3[C];Black)	20.00
HYDE PARK/VT.(1848-53;33;PAID,5;Red)	25.00
HYDEVILLE/VT.(1853-54;30;PAID/3[C];Black)	25.00
Same/VT.(--;23;Red)	150.00
IRASBURGH.VT.(1830;SL-42x3;Black)	500.00
Same(1845-49;SL-31x2.5;Black)	400.00
IRASBURGH/VT.(1854;30;PAID/3[C];FREE;Blue,Ultramarine,Black)	25.00
ISLAND POND/VT.(1852;29;PAID/3[arc];Black)	25.00
Same(1865;35;10[C],U.STATES[SL];Black)	75.00
JACKSONVILLE/VT.(--;30;PAID;--)	15.00
Same(1851;28;3[C],5[C];Red)	20.00
Same(1851-55;32;PAID/3[C];Red,Black)	15.00
Same/V.T.(1854;30;FREE;Brown)	25.00



JAMAICA(1829;arc 17x13;Black)	1250.00
JAMAICA/VT.(1851-53;30;5[C],PAID/10[C],PAID/3[C];Red,Brown,Black)	35.00
Same(1851;28;PAID;Brown)	35.00
JERICH0/VT.(1845;28;Black)	20.00
Same/V.T.(1848-54;DC-30;5[C],3/PAID[C];Red,Black)	35.00



VERMONT

Town Postmark Dates Seen Size Color Value



JERICHO CENTRE V.T. (1847-48; DC-29; 5[C]; Red) 75.00
 JERICHO CENTRE V.T. (1848-51; DC-31; 5, 5[C]; Red) 75.00
 JERICHO CENTRE V.T. (1848-51; 30; Red) 60.00



JOHNSON V.T. (small letters) (1843; 30; Red) 75.00
 Same (large letters) (1843-50; 30; 5, PAID 5[F]; X; Red, Blue-green) 25.00
 Same (1851; 28[F]; PAID 3; Red, Black) 25.00
 Same (1851; large 3; Red) 150.00
 Same (1851-54; negative PAID in 3; Red) 200.00
 Same (1861; 26; negative PAID in large 3; Green) 75.00
 JONESVILLE V.T. (1848-51; 27; PAID, FREE; Blue) 25.00
 Same - VT - ("T" small) (ca. 1850; 28; PAID, 5; Red) 25.00
 Same V.T. (1852; 29; PAID/3[arc]; Blue, Black) 25.00
 LARRABEE'S POINT V.T. (1851-52; 22; negative PAID/3[C]; FREE; Green) 200.00
 LONDONDERRY V.T. (1862; 30; Red, Black) 25.00
 LUDLOW V.T. (1837-51; 30; 5, V[F]; Red, Blue, Black) 20.00
 Same (1849; 30; 6[attached rate]; Red) 50.00
 Same (1849-52; 30; V[F]; PAID/3[C]; Red, Blue, Green) 35.00
 Same (-; 30; PAID/THREE CENTS[C]; Black) 75.00
 Same (-; 32; PAID/3[arc]; FREE; Blue) 20.00
 Same V.T. ("T" high) (1854-55; 32; PAID/3[C]; Blue) 20.00
 LUNENBURG V.T. (1851-55; 31; PAID/3[C]; FREE; Red) 35.00
 LYNDON V.T. (1840; 30; Red) 25.00
 Same (1850-53; 33; 5, PAID/3; Red) 20.00
 LYNDON CENTRE V.T. (1850's; 30; PAID/3[C]; Black) 35.00
 MANCHESTER V.T. (1834-54; 30; PAID, V[C]; PAID 3; Red, Black) 20.00
 Same V.T. ("T" high) (-; 32; PAID/3; Black) 25.00
 MARSHFIELD, VT. (1851-52; SL-33x3, MDD below; PAID, 3, 10; Blue, Black) 350.00
 Same (1852; SL-34x3, YMDD below; PAID, 3; Blue) 500.00
 MARSHFIELD V.T. (1852-54; 30; PAID/3[C]; Blue, Black) 20.00
 Same V.T. (-; FREE; -) 20.00



McINDOE'S FALLS, VT. (1834-39; 27; Black) 30.00
 Same V.T. (1844-48; 30; Black) 25.00
 Same V.T. (1849-50; 30; 5, 10; Red) 25.00
 Mechanicville, Vt. (1840; SL-35x3.5, YMDD below; Paid; Black) 1250.00
 Same Vt. (1851; SL-35x3.5, MDD below; PAID; Black) 200.00
 MENDON, VT. (1858; 34, YD; Black) 100.00



MIDDLEBURY V.T. ("T" high) (1810; O-28x24, NOR; PAID; Black) 400.00
 MIDDLEBURY VT (1810-16; 29, NOR; PAID; Claret; Black) 75.00
 Same (1815; Red) 100.00
 Same V.T. (1819; 28; Claret) 20.00
 Same (1821-33; 28, YD; Violet, Black) 100.00

Town Postmark Dates Seen Size Color Value

Same Vt. (1821-25; 28; Violet) 20.00
 Same V.T. (1824-32; 28; PAID, PAID[C]; FREE; Red, Black-violet) 15.00
 Same (1833; 28, YD; Black) 75.00
 Same Vt. (1834-49; 30; 5, FREE; Red, Blue, Black, Green) 15.00
 Same VT./3 PAID (1852; 32; Blue) 15.00



Same VT./PAID (-; -; -) 20.00
 Same V.T. (1867; DC-26, YMDD; Black) To England 60.00
 MIDDLE BURY V.T. (1848-54; 32; PAID, 5, V, negative 5[C], 10, 3; Red, Blue, Orange) 50.00
 Same (Green) 60.00
 Same (negative 3[C]; PAID; Red, Blue) 50.00
 Same Vt. (1853-55; 32; PAID 3[F]; Blue) 15.00
 Same (1854; 30; FREE; Blue) 15.00



Same/PAID V.T. (1855; 29; Blue) 25.00
 Same (1856-57; 32; P. O. Business./FREE[C-24, Old English type]; Blue) 100.00

MIDLESEX VT



MIDLESEX VT (misspelled) (1846; SL-30x3; Black) 750.00
 MIDDLESEX V.T. (1849; 20, NOR; Red) 200.00
 MILTON VT. (1842; SL-24x3, MDD below; PAID; Red) 250.00
 MILTON V.T. (1840-42; DC-31; PAID; Red) 75.00
 Same (Green) 125.00
 Same V.T. (1844; 29; var) 20.00
 Same V.T. (1848-51; 30; PAID, PAID/3[C]; Red, Blue, Black) 15.00
 Same (1854-55; 32; PAID/3[arc]; Black) 20.00
 MONKTON V.T. (1850's; 30; PAID/3[C]; Red, Blue) 25.00
 MONTPELIER/****VERMONT**** (1808-09; fancy oval 30x18, NOR; Black) 750.00
 M PELIER****Vt****("ONT" missing, "Vt" inverted) (1809-10; fancy oval 29x20, NOR; Black) 500.00
 MONTPELIER (Vt) ("Vt" upright) (1810; oval 29x20, NOR; Black) 500.00



MONTPELIER/VERMONT (1815-17; dotted O-29x25; Black) 125.00
 MONTPELIER V.T. (1810; -, NOR; Black) 50.00
 Same V.T. (large letters) (1821-24; 27; FREE; Red, Black) 50.00
 Same (small letters) (1823-25; 26; FREE; Black) 35.00
 Same (large letters) (1827-32; 28; PAID; Red, Black) 20.00
 Same (small letters) (1833-36; DC-29; Red, Black) 25.00
 Same (large letters) (1837; DC-29; FREE; Red) 25.00
 Same (1836-48; 31; FREE, PAID; Red) 50.00
 Same (Mustard) 100.00
 Same (1849; 2) Circular rate 50.00
 Same (1850-51; 31; 5, 10[C]; Red, Blue) 10.00
 Same (Green) 50.00
 Same (1852; 30; PAID, 3; Red, Black) 10.00
 Same (1852; Post Office Department-OFFICIAL BUSINESS [double curved ribbon]; Black) 125.00
 Same (-; 34; PAID, 3, 5; Red) 10.00

VERMONT

Town	Postmark	Dates Seen	Size	Color	Value
Same	(Green)				25.00
Same	(1854;32;PAID,3;Black)				15.00
Same	(1858;32;FORWARDED[SL];Blue)				50.00
Same	VT.(1863;DC-26;Blue)				10.00
MORRISTOWN	VT. ("T"high)(1849;28;V;Blue)				50.00
Same	VT. (1850-52;33;PAID,5;Red,Blue)				50.00

Morrisville, Vt.


Mary 9



Morrisville, Vt.	(1842-47;SL-24x2;Red,Blue,Black)	300.00
MORRISVILLE	VT. (1845-46;28;PAID;Red,Black)	75.00
Same	(1846-49;28;FREE;Blue)	35.00
Same	VT. (1850's;33;Red)	30.00
MOUNT HOLLY	VT. (1850-55;34;PAID,5;PAID/3[C];Red,Blue,Black,Orange)	25.00
NEWBURY, VT.	(1828-39;SL-37x3.5;MD;Red,Blue,Black)	175.00
Same	(1838-39;Green)	200.00



NEWBURY, VT.	(1831-42;30;6,10,10 PAID,12-1/2,18-3/4,25,37-1/2[attached rates];Red,Black)	100.00
Same	(10,18-3/4,25[attached rate];Green)	125.00
Same	VERMONT(1833-35;30;Black)	35.00
Same	VT., Vt. (1830-47;30;PAID,5;Blue,Orange,Black)	15.00
Same	(1835-38;30;10;Green)	35.00
Same	(1838;28;12-1/2;Red)	25.00
Same	(1842;PAID 12-1/2,PAID 6;Red)	35.00
Same	(1851-54;30;PAID/3,PAID/3[C];Red,Black)	10.00
Same	(1853;30;PAID,3,6;Red,Black)	20.00
NEW HAVEN	VERMONT(1839;30;Red)	100.00
Same	VT. (1840;30;Red)	30.00
Same	VT. (1854;30;PAID/3[C];Red,Blue)	25.00
Same	(1855;30;Green)	35.00
NORTH BENNINGTON	VT. (1835;35;PAID;Red,Black)	35.00
N. Bennington, Vt.	(1840;SL-36x3,MDD below;Black)	1250.00
NORTH CHESTER	VT. (1849;31;FREE;Black)	40.00
No. CRAFTSBURY	VT. ("No."ms)(1853-54;30;PAID/3[C];Red)	200.00
NORTH DANVILLE	VT. (1851;28;PAID;Red)	100.00
NORTH FERRISBURG	VT. (1850's;36;PAID/3[C];Red)	50.00
NORTHFIELD	VT. (1834;30;Red)	20.00
Same	VT. (1837-40;28;Red)	20.00
Same	VT. (1843-51;30;31,5,V,10,X,3,FREE,PAID,PAID/3[C];Red,Blue,Black)	15.00
Same	(Green)	40.00
Same	VT. ("T"high)(1850's;32;PAID/3[arc];Red,Black)	10.00
Same	VT. (1858;32,YMDD;FREE;Black)	15.00
N. HARDWICK	VT. (1847;SL-45x3,MDD below;Red)	1500.00



NORTH/(framed)HARDWICK	VT. (fleurons)(1848;DC-33;5,10;Black)	1750.00
NOTH.HARTLAND	VT. ("TH"small)(1852-53;30;PAID/3[C];FREE;Red)	50.00
NORTH HARTLAND	VT. (1853;29;FREE;Red,Black)	30.00
NORTH POWNAL	VT. (1851-54;32;PAID/3[C];Black)	25.00
NO. SPRINGFIELD	VT. (1852-55;30;PAID;Black)	25.00

Only one example is known of many rare markings.

VERMONT


Town	Postmark	Dates Seen	Size	Color	Value
NORTH TROY	VT. (1830;28;5;Red)	35.00			
Same	(1850-53;28;10,PAID/3[C],FREE;Red,Blue,Black)	25.00			
NO. WARDSBORO	VT. (1852;29;PAID/3[C];Black)	200.00			
NORWICH	VT. (1834-38;30;PAID,10[attached];Red,Black)	20.00			
Same	(1839;28,NOR;Red)	75.00			
Same	VT. (1839-55;30;PAID,5,V,X,3,FREE;Red,Black)	15.00			
ORWELL	VT. (1837;30,NOR;Black)	100.00			
Same	(1842-55;30;5,10,PAID/3[C];Red,Blue,Black)	25.00			
PAINESVILLE	VT. (1853-55;27;PAID 3;Red,Black)	200.00			



PASSUMPSIC	VT. (1831;30;FREE[attached];Red)	75.00
Same	(1831;PAID 6[attached];Red,Black)	100.00
Same	PAID/3Cts. (1855;30;Black)	35.00
PAWLET	VT. (1845-48;30;PAID,5,10;Red,Blue,Black)	20.00
Same	(1852;30;PAID/3,PAID/6;Blue)	35.00
Same	(1853-55;29;PAID/3[C];Blue)	20.00
PEACHAM	VERMONT(1828-30;DO-36x25;PAID[box];Red)	300.00
PEACHAM	VT. (1839-53;30;PAID,5,3;PAID/3[arc];Red,Black,Dark Blue)	20.00
PERKINSVILLE	VT. (1847;30;PAID;Blue)	25.00
PERKINSVILLE	VT. (1848-50;SL-36x2,MDD;5,Red)	600.00
PERKINSVILLE	VT. (1853-54;32;PAID/3[C];Blue,Black)	20.00
PITTSFIELD	VT. (1850's;37;PAID/3[arc];Black)	40.00
PITTSFORD	VT. (1838-51;30;PAID,5;Red,Black)	20.00
Same	VT. (1853-55;32;PAID/3[arc];Red,Black)	20.00

PLAINFIELD VT
AUG 19 1851

PLAINFIELD	VT. (1845-54;SL-43x3,MDD below;PAID,5;Blue)	350.00
Same	(1851;SL-43x3,YMDD below;PAID,3,5;Blue)	500.00
PLAINFIELD	VT. (1851;--;YD;--)	35.00
Same	(--;34,5[C];Blue)	20.00
Same	VT. (1852;33;PAID/3[F,in irregular C];Blue)	150.00
PLYMOUTH	VT. (1830-40;32;var.colors)	35.00



POMFRET	VT. (1845;27;Red)	75.00
Same	(1848-53;32;PAID,5,3,3[C];Blue)	25.00
POMPANOOSUC	VT. (1848;rough oval 48x24;PAID[C];Red)	375.00
POMPANOOSUC	VT. (1845-52;30;PAID,3,PAID/3[C];Red)	30.00
Same	(1845-50;5[F];Green)	50.00
Same	(--;35;Black)	25.00
Same	(--;32;PAID/3[C];Black)	25.00
Same	VT. (1850's;30;PAID 3[F];Black)	25.00

POSTMILLS VT

POSTMILLS	VT. (1839-43;SL-40x4;PAID;Red,Black)	450.00
POULTNEY	VT. (1856-57;28;Black)	20.00
Same	(1857;34;PAID,PAID[box];Black)	15.00
POWNAL	VT. (1850's;35;PAID;Green)	35.00

VERMONT

Town	Postmark	Dates Seen	Size	Color	Value
PROCTORSVILLE	VT.	(1837-42;31,32;Red)			25.00
PROCTORSVILLE	VT.	(1849-54;SL-24x4;Black)			250.00

Proctorsville, Vt.

April, 30. 1850

Proctorsville, Vt. (Gothic letters, printed)	(1849-51; SL-28x4, "April" and "18" printed, second line, rest of date in ms; Blue-Black)	400.00
Found on printed notices mailed from bank. Some consider it a pre-cancelled postmark.		
PROCTORSVILLE	VT. (1850-52; 30, 32; 5; PAID/3[arc]; Blue, Black)	20.00
PUTNEY	VT. ("T" high) (1832-45; 30; FREE; Red, Black)	15.00
	Same (Ultramarine)	35.00
	Same VT. ("T" high, slanting letters) (1842; 30; PAID, FREE; Red)	20.00
	Same (1844; 30; PAID; Green)	35.00
	Same VERMONT (1842; 30; PAID [F, in oval]; Red)	35.00
	Same VT. ("VT" in center) (1850-51; 30; negative PAID in 3, PAID [oval], colorless 5 [box]; Red)	50.00
	Same VT. ("T" high) (1842; 30; PAID [oval]; Ultramarine)	35.00
	Same (1843; 30; PAID [oval]; Green)	50.00
	Same (tiny letters) (1845; 28; PAID [oval]; 5; Green)	75.00
	Same (1846-52; 30; 5 [box]; PAID 3[F]; Red, Black)	35.00
	Same VT. ("T" high) (1850's; 33; PAID/3[C]; FREE; Black)	15.00
QUECHEE VILLAGE	VT. (1852; 29; PAID/3[C]; Red, Black, Blue)	35.00
QUEECHY	VT. (1855-58; 35; PAID/3[C]; Red, Blue, Black)	25.00
	Same (FREE; Green)	40.00
	Same (1862; 26; FREE; Blue)	20.00



RANDOLPH, (VERMONT) (MDD around edge)	(1802-05; C-32, NOR; FREE; Black)	500.00
RANDOLPH	Vt (1815; negative letters in color band, DC-32; Magenta)	1250.00
RANDOLPH	VERMONT (1822-24; O-26x21; Red, Black)	150.00
	Same (1832; O-27x22; Black)	150.00
RANDOLPH	Vt (1842-51; 30; PAID, 5, 3, FREE; Red)	15.00
	Same (-; 25; Blue)	20.00
	Same V.T. (-; 28; 5; Blue)	10.00
READING	Vt (1840's; 30; Blue)	50.00
	Same (1850's; 28; PAID/3[C]; Red)	30.00
RICHFORD	VT. ("VT" in center) (1847; 30; Black)	75.00
	Same VT. V (large "V" in center, no date) (1847; 29.5; Black)	75.00
	Same VT. (1848-49; 30; PAID, V; Black)	25.00
	Same (1855; 35; PAID/3[C]; Red)	20.00
RICHMOND	Vt. (1850's; 31; PAID/3[arc]; Red, Black)	20.00
	Same Vt. 5 (1855; 31; Blue)	20.00
ROCHESTER	VT. (1850; 32; FREE; Blue)	20.00
	Same Vt. (1851; 28; PAID, 3, FREE [box]; Blue)	20.00
	Same (1862; 32; FREE [box]; FREE; Blue, Black)	20.00
ROYALTON	Vt. (1834-53; 31; PAID, 5, PAID/3[C]; Red, Blue, Black)	20.00
	Same (Ultramarine)	35.00
	Same (1840-47; 31; FREE; Green)	35.00
	Same (1850's; 32; PAID/3[C]; Blue)	20.00
RUTLAND (italics)	(1794; SL-21x3; PAID [tiny]; Red)	2000.00
RUTLAND	(1801; 25; Red)	250.00
Earliest reported circle postmark used in Vermont.		
RUTLAND	VT. (1811-28; 25; Black, Red)	15.00
	Same (1811; 25; 20; Black)	100.00
	Same (1815; 25; Purple, Magenta)	75.00
	Same (1819-26; dotted C-25; Black)	60.00
	Same V (-; dotted C-25; Black)	75.00
RUTLAND	V.T. (1831; O-33x25; Red)	500.00



Town	Postmark	Dates Seen	Size	Color	Value
RUTLAND	Vt. (1835-50; 30; PAID, 5, 10, X, X[C-20]; FREE, pointing hand; Red, Black, Blue)				15.00
	Same (1847-48; 30; V[C], V[oval 18x22]; PAID; Red, Green, Blue-Green)				25.00
	Same VT. (1850; 35; 5; Orange)				25.00
	Same VT. (1851; 35; PAID, CIRCULAR PAID [5x66]; Orange)				50.00
	Same (1852-54; 32; PAID/3[arc]; Blue, Black)				10.00
	Same (1853; 32; PAID, 10, PAID/3[C]; Orange)				20.00
	Same (1855-57; 32; YD; FREE; Black)				15.00
	Same VT. ("T" high) (1857; 33; Orange)				35.00



ST. ALBANS, VT. (both "T"s high)	(1825-42; 32; PAID; Red, Black)	20.00
	Same ("T" in "VT" inverted) (1837; --; --)	45.00
	Same (1835, 1839; Purple, Bright Red)	25.00
St. ALBANS	VT. (1840-48; 30; PAID, 5, 10, FREE; Red, Blue, Black)	15.00
	Same (1849-52; 33; PAID, 5, PAID/3[C]; Red, Black, Ultramarine)	25.00
	Same VT. (1849; 33; PAID 5; Green)	50.00
	Same VT. (1852; 28; PAID 3; Red)	15.00
	Same VT. (-; 30; PAID/3[arc]; Red, Blue)	15.00
	Same VT. (1853; 30; PAID/3[C]; Green)	40.00
	Same (1853; 32; 5; Red)	10.00
	Same (1854; 30; 3; Black)	10.00
	Same VT. ("T" high) (-; 28; Red)	10.00
ST. ALBAN'S BAY	VT. (both "T"s high) (1850-52; 33; PAID/3[C]; 5; Red)	60.00
ST. ALBAN'S BAY	VT. ("BAY" under "ST. A") (1851; 28; FREE; Red)	75.00
	Same (1st "T" high) (1852; 30; 5[C]; Red)	75.00
ST. GEORGE	VT. (1838-39; DC-30; Red)	200.00
ST. JOHNSBURY	VT. (1819; 30; Black)	50.00
St. JOHNSBURY	VT. (1840-50; 30; PAID 5[F], 10, FREE; Red, Blue, Black)	10.00
	Same VT. (1846; 30; PAID, 5 [outline], X [shaded]; Red)	25.00
	Same (1852-58; 32; PAID/3[C]; Red, Black)	10.00
	Same (1858-59; 32; YD; FREE; Black)	15.00
	Same VT. (-; 24; FREE; Black)	25.00
	Same (1859; 32; YD; P. O. BUSINESS FREE [double lined arc]; Black)	50.00
SAINT JOHNSBURY	VT. (1850's-62; 28; YD; FREE; Black)	25.00
	Same (1850's; 32; PAID/3[C]; Black)	20.00
ST. JOHNSBURY CENTRE	VT. (1850's; 32; PAID/3[C]; Black)	35.00
ST. JOHNSBURY PLAIN	VT. (1829; part oval 35x22, bottom missing; Brown)	500.00
SAXE'S MILLS	FR. CO. VT. (1836; --; FREE-P.M. frank; Black)	500.00
SAXTON'S RIVER	VT. (1845-52; 32; 5[F]; FREE; Red, Black)	20.00
	Same (1850; 30; PAID 5; Red, Black)	20.00
SHARON	VT. (1828-33; SL-32x3, MD; Red, Black)	175.00
SHARON	VT. (1848-50; 31; Red)	25.00



	Same VT. (1845-46; DC-30; Red)	75.00
	Same VT. (1848; 32; 5 [large]; Red)	20.00
SHELBURN	VT. (1835; SL-38x3, MD below; Black)	600.00
SHELBURN	VT. (1842-45; DC-30[F]; 5; Red)	75.00
	Same VT. ("T" high) (1846-49; 30; Red)	20.00
P. O. Shelburn	Vt (1850's; printed on env in fancy box with printed PAID and 3)	250.00
SHELBURNE	VT. (1851; 31; PAID [box]; Black)	25.00
SHELDON	VT. (1847; 25; Red)	20.00
	Same VT. (1845-47; 28, NOR; Red, Blue)	150.00
	Same (1851; 25; 5; Blue)	20.00
	Same (1853; 33; PAID/3[C]; Blue)	25.00
SHOREHAM	VT. (1843-55; 30; 5, 10, X, PAID, 3, FREE; Red, Blue, Black)	15.00

VERMONT

Town	Postmark	Dates Seen	Size	Color	Value
SHREWSBURY/-VT.	(1852-55;28;PAID/3[large,C],				
	FREE;Red)				35.00
SNOWS STORE/VERT	(1837;30;Black)				100.00
	SameVT.(1850's;30;Red)				100.00
So.CRAFTSBURY/Vt.	(1852-54;28;PAID/C/III[C];Blue)				350.00
	Same("So."in ms)				300.00
SO.HARDWICK.VT.	(1850's;DC-30-17;PAID/C/III[C,F];				
	Blue)				150.00
SOUTH HERON/Vt.	(1851;31;PAID/3[C];Green)				75.00
	Same(1852-54;30;PAID/3[C];Blue,Black)				50.00
SOUTH LONDONDERRY/Vt.	(1851-55;33;PAID/3[C];Red)				30.00
SOUTH READING VT	(1846-52;30;PAID/5;Red)				25.00
SOUTH ROYALTON/Vt.	(1850-54;30,32,5;PAID/3[arc];				
	Red)				25.00
SO.ROYALTON-VT.-(<i>"T"</i> small)	(1851;28;5;PAID/3[arc];				
	Red)				20.00
	Same(--;32;FREE;Black)				20.00
	Same(<i>"T"</i> high)(1854;33;PAID 3;Black)				20.00
SOUTH STRAFFORD/Vt.	(letters slanting)(1832;32;Black)				75.00
	Same(--;26;FREE;Blue)				25.00



SOUTH STRAFFORD/Vt (italics)	(1836-41;O-31x26;Black)	350.00
SOUTH STRAFFORD/Vt.	(1850;30;5;Red,Blue)	30.00
	Same(1859-62;36;FREE;Red,Black)	15.00
SOUTH WOODSTOCK/Vt.	(1829;DC-30;Red)	75.00
	South Woodstock Vt.(1835;O-38x--;Red)	1250.00
SOUTH WOODSTOCK/Vt.	(1834-50;30;Red)	15.00
	Same/v(<i>"small"</i> v, <i>"large"</i> T)(1847-52;28;Red)	35.00
	Same(1854;30;3;Red)	15.00
SPRINGFIELD/Vt.	(1823-27;31;Blue)	25.00
	Same/Vt.(1835-44;30;Red,Blue,Black)	20.00
	Same(1838;31;Green)	25.00
	Same/Vt.(1839-53;30;PAID,5,X,PAID/3[C],PAID/3[DC];	
	Red,Blue,Black)	15.00
	Same(--;26;FREE;Black)	15.00
STARSBORO VT.	(1850's;SL-34x3;Black)	1250.00
STARSBORO/Vt.	(1852;29;PAID/3[C];Black)	35.00
*STOWE.VT.	(1828;SL-31x3.5;Black)	--
STOW/Vt.	(1829-40;32;Black)	25.00
	Same(1847-53;32;PAID,5,PAID/3[C];Red,Black)	20.00
STOWE/Vt.	(--;31;Brown)	20.00
	Same(1852-54;33;PAID,3,5,PAID/3[C];Black,Red)	20.00
STRAFFORD,Vt.	(1827-30;SL-39x3.5,MDD below;Red,	
	Blue)	500.00

STRAFFORD VT. JULY 13

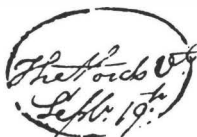
STRAFFORD.
VT. AUG 2

Same VT.	(1839-41;SL-43x3,MDD;Blue,Black)	250.00
Same/Vt.	(--;SL-31x12;Blue)	250.00
STRAFFORD/-VT.	-(diamond ornaments)(1847;DC-32;V,	
	PAID;Red)	100.00
	Same/Vt.(1853;--;PAID,FREE;Red)	20.00
	Same/Vt.(1852;32;5;PAID 3;Red)	20.00
SUDBURY/Vt.	(1850's;33;3,5[octagon];Red)	75.00
	Same(--;30;Black)	50.00
SUNDERLAND/Vt.	(scrolls at side)(--;30;FREE;Black)	50.00
	Same("Vt."in ms)(1850-55;33;PAID,3;Black)	60.00
SUTTON/Vt.	(1846;27;5;Black)	100.00



SWANT.VT.	(<i>"T"</i> small & high)(1827-44;32;	
	Red,Black,Brown)	25.00
	Same(Green)	75.00
SWANTON/Vt.	(1850-54;30;5[C],10;Black)	20.00
	Same/Vt.(1850;33;5,10,Red,Black)	15.00
	Same(1852-55;30;PAID/3[C];Blue,Black)	15.00
	Same(Green)	25.00
	Same/Vt.(<i>"T"</i> high)(1859;32;10,U.STATES[ribbon];	
	Blue)	75.00

Town	Postmark	Dates Seen	Size	Color	Value
TAFTSVILLE/Vt.	(1852-55;28;3;PAID/3[C];Blue,Black)				20.00
	Same/Vt.(1853-61;29;PAID 3,FREE;Blue,Black)				20.00
Vert Thetford	(1808-09;C-29 drawn in ink,town & date in ms;				
	Way 9[ms];Black)				600.00



Thetford Vt	(1813-25;O-37.5x23.5,hdstp oval with ms town,	
	state & date inside;PAID,FREE;Black)	200.00
	Same(1820-25;O-40x27,hdstp oval with ms town,	
	state & date inside;Black)	200.00
THETFORD/Vt.	(1821-30;O-35x25;Black)	125.00
	Same/VERMONT(1826-31;O-36x25;PAID;Black)	125.00
THETFORD VT.	(1833-34;30;6[attached rate];Black)	75.00
	Same(1834-38;30;Black)	40.00
	Same(1839;30;Green)	75.00
	Same("VT"at top also)(1842-50;31;5,FREE;Red,Black)	50.00
	Same/Vt.(small letters)(1848-50;30;5,FREE,10;Red)	15.00
	Same Vt./5(1850-51;34;5,10;Blue,Black)	15.00
	Same/Vt.(1851-54;32;PAID/3[C];Black)	10.00
	Same(--;35;PAID 3;Black)	10.00
	Same/Vt.(1857;27;Black)	15.00
TOWNSHEND VT.	(1836;SL-34x2.5;Black)	1250.00
TOWNSHEND/Vt.	(--;29;FREE;Black)	20.00
	Same/Vt(1850's;30;PAID/3[C];Black)	25.00
TROY/Vt.	(--;36;Black)	50.00
TUNBRIDGE/Vt.	(1841-42;30;Red,Blue)	25.00
	Same(1849-50;35;5;Red,Blue)	20.00
	Same(1850;Green)	50.00
TYSON FURNACE,Vt.	(1841;SL-49x3;Blue)	1250.00
TYSON FURNACE/Vt.	(--;30;Blue)	50.00
UNDERHILL/Vt.	(1851-57;28;PAID/3[C];Red)	25.00
	Same(--;36;PAID/3[C];Black)	20.00
UNION VILLAGE/Vt.	(1850-54;28;PAID/3[C];Black)	35.00
	Same/Vt.(c.1858;38;FREE;Black)	30.00
UPPER FALLS VT.	(1851-52;SL-32x3.5;Blue)	350.00
UPPER FALLS/Vt.	(--;C--;--)	20.00
VERGENNES/VERMONT	(1825-31;O-31x25;Red,Black)	175.00
VERGENNES Vt.	(1831-32;box-44x15;Black)	175.00
VERGENNES/Vt.	(1832-37;30;Red,Black)	20.00
	Same("V"invverted)(1837;--;Black)	75.00
	Same/Vt.(1837-50;30;32;PAID,5,10;Red,Blue,Black)	15.00
	Same/Vt.(<i>"T"</i> high)(1851-55;33;PAID/3[arc];Blue)	15.00
VERNON/Vt.	(1851-54;31;PAID,5[C],PAID/3[C];Red)	25.00
VERSHIRE/Vt.	(1851-52;30;PAID/3[F,arc];Blue)	125.00
WAITSFIELD VT.	(1840-41;SL-41x4,MDD;Red)	350.00
WAITSFIELD/Vt.	(1843-44;32;FREE;Red)	25.00
	Same(1850-53;30;PAID/3[C];Red,Blue)	20.00
WALLINGFORD VT.	(1820;arc 36x18;Red)	750.00
WALLINGFORD/Vt.	(1842-43;31;PAID,5[C];Red)	20.00



Same/Vt.	(1844-52;30;PAID[F],FREE[F],PAID,5[C],X,	
	PAID[box],PAID/3[C];Red,Orange,Brown,Black)	15.00
	Same(1850's;33;PAID/3[C];Red,Black)	25.00
WARREN/Vt.	(1850's;31;PAID/3[arc];Black)	25.00
WASHINGTON/-VT.	(<i>"T"</i> small)(1851;28;5;Red)	75.00
	Same/Vt.(1853-56;30;PAID/3[C];FREE;Red,Orange)	35.00
WATERBURY/Vt.	(1845-55;30;PAID,3,PAID/3[C],X[C],	
	PAID/10[C];Red,Black)	20.00
WATERFORD.	(1820-41;30;FREE,PAID;Red)	75.00
WATERVILLE/Vt.	(1847-52;30;NOR;PAID 3;	
	Red,Blue,Black)	150.00

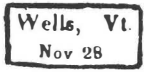
Waybridge, L Falls. (Vt.)

Waybridge, L Falls. (Vt.)	(1833;SL-36x2.5;Black)	1250.00
WEATHERSFIELD.VT.	(1828-33;SL-56x3;Black)	300.00
Weathersfield Vt.	(1840;SL-33x3;FREE;Black)	600.00

VERMONT

Town Postmark Dates Seen Size Color Value

WEATHERSFIELD-VT.-(1852;28;PAID,FREE;Red,Black) . 50.00



Wells,Vt.(1846-47;box 24x11.5,MDD second line;PAID, 5;Blue,Black) 500.00
 Same(1848;SL-17x2.5,MDD;PAID,5[DC]; Black,Gray-brown) 350.00
 Same(1848;Free O.Lewis PM[hdstp];Black) 500.00
 WELLS/VT.(1852;30,PAID 3[F];Red) 75.00



WELLS RIVER/VT.(1828-33;25,NOR;Red,Black) 75.00
 Same(1832;dotted C-30;Black) 75.00
 WELLS' RIVER/VT.(1834;oval"baker's hat"design, 37x18;Black) 1500.00
 WELLS RIVER/VT.(1842;28,NOR;Black) 40.00
 Same/VT.(larger type)(1842-53;29;FREE;Red,Black) 20.00
 Same(1850;Green) 50.00
 Same/V.T.(1850's;DC-24;PAID/3[C];Black) 75.00
 Same/Vt.(1850's;30;PAID,5,6;Black) 20.00
 WEST-ALBURGH/Vt.(small hand pointing to"WEST") (1845-51;34;5;Blue) 125.00
 WEST BRATTEBORO/VT("T"small)(misspelled)(1850's; 30;PAID/3[C];Red) 150.00
 WEST BRATTLEBOROUGH.VT.("T"small)(1834-35; SL-47x2.5;Black) 350.00
 WEST BRATTLEBORO /VT.(1851;30,NOR;5,PAID,3;Red) 50.00
 Same(1851-63;30;PAID/3[C];Black) 30.00
 WEST CASTLETON/VT.(1850's;32;PAID/3[C];Black) 75.00



WCHARLESTON/VT.(fleurons)(1850's;35,C-23,NOR, inner circle;negative PAID in 3;Red) 150.00
 W.CHARLESTON/VT.(1850's;35,NOR;negative PAID in 3; Red) 250.00
 WEST CHARLESTON/VT.(--36;Black) 35.00
 WEST CONCORD/V.T.(1850's;DC-24;3;PAID[C];Black) 150.00
 Same(1850's;26;FREE;Blue) 50.00
 WEST CORNWALL/VT.(1851-55;25;3,5;Blue,Black) 30.00
 Same/V.T.(1850's;DC-24,PAID/3[C];--) 50.00
 Same/Vt.(1853-55;30;PAID/3[C];Blue) 35.00
 WEST FAIRLEE/Vt.(1859-60;DC-34;Black) 30.00
 WEST HARTFORD/Vt.(1852;30;PAID/3[C];Blue) 35.00
 West Haven.Vt.(1840,SL-33x3;Black) 750.00
 WEST HAVEN/VT.(1853;28,PAID/3[C];Black) 50.00
 WESTMINSTER/Vt.(1842-49;31;PAID;Red,Black) 20.00
 Same(Green,Yellow-green) 35.00
 Same(tiny letters)(1846;31;Red) 35.00
 Same(1847;37;Black) 25.00
 Same(1852-55;28;PAID/3[C];Black) 20.00
 WESTMINSTER WEST/VT.(1850's;33,Red,Black) 35.00
 WESTON/VT.(1849-55;29;5[C];PAID[box];PAID/3[C]; Red,Blue) 25.00
 Same(1850-54;29;PAID,5;Green) 35.00
 WEST POULTNEY/Vt.(1835-51;31;PAID,5;Red,Blue,Black) 25.00
 Same(1847-48;31;PAID;Green) 75.00
 Same(1850;32;5;Red) 25.00
 Same/VT.(1849-52;32;PAID 3;Black) 25.00
 W.RANDOLPHV.T.(1849-51;27;PAID,5,10;Blue) 20.00
 Same.VT./5[CTS](1848-52;DLC-30;PAID;Red,Blue, Black) 35.00
 Same/V.T.(1857;28;FREE;Red) 20.00
 WEST RANDOLPHV-T.(1850;27;5;Black) 30.00
 Same/VT.(1850's;32;PAID/3[arc];Red,Blue) 20.00
 Same/VT.(1863;27;FREE[box];Black) 15.00
 JOHN P.YOULEN/WEST RUPERT/VERMONT(1850; O-50x35;Red) 150.00
 WEST RUTLAND/Vt.(1850-51;32;5,V[F];PAID;Red,Black) 25.00

Town Postmark Dates Seen Size Color Value

W.SALISBURY/V.T.(1852;30;Black) 30.00
 Same/VT.(1853-55;31;PAID 3;Black) 25.00

WEST TOWNSEND/Vt.(1852-54;30;PAID/3[C];Black) 30.00
 WEST WARDSBORO/V.T.(1851-53;27;PAID 3[F];Red) 50.00
 WEYBRIDGE/VT.(1838;28;FREE;Red) 125.00
 WEYBRIDGE LOWER FALLS/V.T.(1862;30;Black) 35.00
 WHEELLOCK/VT.(1850's;32;PAID;Red) 50.00
 WHITE RIVER JUNCTION/VT.(1850's;30;PAID/3[C];FREE; Red,Blue,Black) 15.00
 Same(1863;26;FREE;Black) 15.00
 WHITING/Vt.(1847-53;29;V[box];PAID,3;Red,Blue) 20.00
 WILLIAMSTOWN/Vt.(1851;30;10,FREE;Red,Black) 25.00
 Same(1852-55;28;PAID 3;Black) 20.00
 Same/VT(1866;26;Black) 15.00
 WILLIAMSVILLE/VT.(1851-55;30;PAID/3[C];Black) 25.00
 WILLISTON/VT.(1847-54;30,PAID,3,6,PAID/3[C]; Red,Black) 25.00
 Same/Vt.(1850's;31;Red) 20.00
 Wilmington,Vt.(1831;box 29x10;Red,Black) 600.00
 Wilmington,Vt.(1836;O-33x28;Red) 150.00
 WILMINGTON/VT.(1844-52;30;PAID;Brown,Blue) 20.00
 Same(1846-50's;30;PAID,large V,X;Red,Orange) 50.00
 Same/Vt.(1854;31;PAID/3[C-19.5];Black) 25.00
 WINDSOR,(July 13,1792;SL-22x4,MDD;Black) Earliest Vt. postmark reported 3000.00
 WINDSOR/Vt("T"high)(1821;--;Black) 35.00
 Same/VT.(1831;31;FREE;Red) 25.00
 Same VT(1832;31;Red) 45.00
 Same/Vt.(1834-54;30;PAID,3,5[C];V,10[C];X,FREE; Red,Blue,Black) 15.00
 Same Vt/5(1850;30;PAID;Red) 15.00
 WINOOSKI FALLS/VT.(1839-47;29;5,X;Red) 35.00
 Same(1839;PAID,15;Red) 40.00
 Same(1847;27;5;Red) 50.00
 Same/Vt.(1847-54;32;PAID,5,10,PAID/3[C];FREE; Red,Blue) 25.00
 Same(1854;Green) 50.00



WOODSTOCK,VERMONT.(letters upright)(1815-20, 1827-29;cogged oval 29x26;Red) 250/75.00
 Same VERMONT(1825-27;cogged oval 28x27;Red) 75.00
 Same,VERMONT(1829-30;irregular oval 30-28x26; Red,Black) 200.00
 Same VT.(3mm letters)(1830;cogged oval 29x26;Red) 125.00
 Same(2mm letters)(1831;O-30x26;Red) 100.00
 Same/Vt.(1848;O-38x24;FREE;Red,Black) 150.00
 WOODSTOCK,VERMONT.(letters slanting)(1820-24; cogged C-29;Black) 35.00
 Same(1824-25;Blue,Red) 125.00
 Same V.T(1829;cogged C-28;--) 250.00
 Same/Vt.(1832;30,YD;Black) 75.00
 Same/VERT.(1832-36;30;PAID,10;Black) 100.00
 Same/VT.(1832-35;30,YD;PAID,12-1/2,18-3/4, 25,FREE[attached rates];Black) 75.00
 Same/V.T.(1832-36;PAID,6,10,12-1/2,18-3/4, 25[attached rates];Black) 75.00
 Same(1836-37;28,NOR;10,12-1/2[attached rates]; Black) 125.00
 Same(1836;29,NOR;10;Red) 100.00
 Same/V.T.(1835-37;30;10;Black) 75.00
 Same/Vt.(1836-51;30;PAID,5,6,FREE;Red,Blue,Black) 35.00
 Same(--;32;PAID;Black) 20.00
 Same(1836-39;PAID,10,12-1/2,18-3/4,25[attached rates]; Black) 75.00
 Same(1839;PAID;Green) 50.00
 Same/Vt.("T"high)(--;32;5;Blue) 10.00
 Same Vt./5 cts.(1849-51;30;PAID;Red) 20.00
 Same Vt./5(1850-51;Blue-gray) 15.00
 Same Vt./3 cts(1851;30;PAID;Blue) 10.00
 Same/3 PAID(1851;30;PAID;Blue-gray) 10.00
 Same/PAID.(1852-56;30;Blue,Green) 20.00
 Same/VT.(1853-55;32;PAID/3[C];FREE;Blue) 10.00
 Same(1851;30;PAID 3[box];Black) 75.00
 Same(1855;30;PAID,10;Blue) 10.00
 Same(1860-64;DC-25;FREE;Blue) 15.00
 WORCESTER/VT.("T"small)(1850;30;Blue) 30.00

VERMONT

MANUSCRIPT TOWN MARKS

Town	Dates Seen	Value
Addison	1805,1832-54	15/35 00
Albany	1828-49	75/20 00
Alburg(h)	1832-50	25 00
Alburg(h) Springs	1846-59	50 00
Andover	1845	100 00
Arlington	1808-48	75/15 00
Ascutneyville	1855	100 00
Athens	1830-37	50 00
Averys Gore	---	---
Bakersfield	1825-47	15 00
Barnard	1816-46	50/15 00
Barnet	1812-52	50/15 00
Barre (1)	1804-30	60 00
Barre (2)	1834-47	15 00
Barton	1821,1835-50	40/15 00
Barton Landing	1850's	75 00
Bartonville	1842-44	25 00
Bellows Falls	1803,1808-39	50/15 00
Bennington	1793-1843	500/20 00
Benson	1801,1810-39,1852	75/25 00
Benson Landing	1850	100 00
Berkshire	1813-54	60/25 00
Berlin	1827-38	30 00
Bethel	1818-41	40/15 00
*Billymead	1812	---
Bloomfield	1843	200 00
Bolton	1833-43	25 00
Boltonville	1866	75 00
Bondville	1850-55	25 00
Bradford	1807-46	75/15 00
Bradford Centre	1850,1855	75 00
Braintree (1)	1834	100 00
Braintree (2)	1841-47	20 00
Brandon	1805-12, 1821-36	75/15 00
Bratt(laboro)	1794,1834-36	500/20 00
Bridge Water	1830-49	15 00
Bridport	1811-51	50/15 00
Brighton	1851-53	300 00
Bristol	1824-48	15 00
Brookfield	1820-50	30 00
Brookline	1842-51	125 00
Brooksville	1852	100 00
Brownington	1812-13,1842-52	75/35 00
Brownsville	1838	25 00
Brunswick	1826-50's	200 00
Buck Hollow	1851	100 00
Burke	1812-50	60/35 00
Burlington	1795-1816	500/35 00
Cabot	1815-51	50/15 00
Calais	1835-36	20 00
Cambridge	1803-55	75/15 00
Cambridgeport	1840-55	20 00
Canaan	1818-45	75/15 00
Castleton	1808-49	75/15 00
Cavendish	1807-44	75/15 00
Centre Rutland	1850	20 00
Charlotte	1805-53	75/15 00
Chelsea	1811-36	50/15 00
Chester	1808-46	75/15 00
Chimney Point	1832-48	35 00
Chipman's Point	1845-50	75/35 00
Chittenden	1841	20 00
Clarendon	1816-29,1847-51	75/20 00
Clarendon Springs	1841-49	30 00
Colchester	1836-54	15 00
Concord	1809-52	100/20 00
Corinth	1821-53	15 00
Corners	1835-45	200/100 00
Cornwall	1829-50	25 00
Coventry	1822-48,1855	15 00
Craftsbury (1)	1811-44	75/20 00
Craftsbury (2)	1847-51	40 00
Cuttingsville	1838-41	20 00
Danby	1810-44	75/15 00
Danby 4 Corners	1838-41	25 00
Danville	1800-06,1818-33,1845	125/15 00
Derby	1807-11,1817-50	75/15 00
Derby Line	1838-48	35 00
Dorset	1823-48,1855	15 00

Town	Dates Seen	Value
Dover	1834-35	75 00
Dummerston	1818-50	50/25 00
East Barnard	1844,1847	75 00
East Bennington	1844-45	75 00
East Berkshire	1831-50	30 00
East Bethel	1822-48	25 00
East Braintree	1834	100 00
East Brookfield	1837-50	25 00
East Burke	1848-50	35 00
East Cabot	1866	15 00
East Calais	1841-51	20 00
East Charleston	1841-44	15 00
East Clarendon	1835-43,1853	25 00
East Corinth	1837-50's	15 00
East Craftsbury	1851	100 00
East Dorset	1827-45	25 00
East Fairfield	1850	100 00
East Franklin	1851	100 00
East Georgia	1850	100 00
East Hardwick	1850	100 00
East Highgate	1840-51	40 00
East Middlebury	1845-53	15 00
East Montpelier	1833-50	25 00
East Orange	1854-61	35 00
East Poultney	1824-34	15 00
East Randolph	1826-54	15 00
East Roxbery (or bury)	1838-48	60 00
East Rupert	1831-52	50 00
East St. Johnsbury	1845-50	35 00
East Swanton	1834	200 00
East Thetford	1852	35 00
East Wallingford	1851	35 00
East Williamston (or town)	1820-41	200 00
Eden	1845-50	40 00
Elmore	1830-50	40 00
Enosburg (1)	1818-36	75 00
Enosburg (2)	1840-52	25 00
Enosburgh Falls	1851	100 00
Essex	1825-49	20 00
Factory Point	1832-47	25 00
Fairfax	1806-49	50/15 00
Fairfield	1807-41	50/15 00
Fair Haven	1811-47	35/15 00
Fairlee	1840-49	15 00
Fayetteville	1828-49	20 00
Felchville	1835-50	20 00
Ferrisburgh	1847-53	20 00
Finneysville	1827-38	250 00
Fletcher	1834-49	75/50 00
Forestdale	1842-54	15 00
Franklin	1824-45	20 00
Gassetts Station	1854	125 00
Gaysville	1835-50	15 00
Georgia	1810-47	25/15 00
Glover	1814-49	15 00
Goshen	1840-55	300 00
Grafton	1818-32,1843,1852	15 00
Granby	1847-49	20 00
Grand Isle	1812,1825-48	200/15 00
Granville	1836-46	20 00
Greenbush	1827-47	100 00
Green River	1840-44	35 00
Greensboro	1811-51	25/15 00
Groton	1834-40,1856	15 00
Guildhall	1806-50's	40/15 00
Guilford	1822-51	20 00
Guilford Centre	1829-44	35 00
Halifax	1826-50	20 00
Hammonds Mills	1842,1845	325 00
Hancock	1812-38	100/15 00
Hardwick	1812,1817-48	75/20 00
Hartford	1814-47	75/15 00
Hartland	1807-39,1846	75/15 00
Hartwellville	1854	20 00
Hawkinsville	1832	600 00
H(e)artwellville	1851-54	35 00
Highgate	1821-34	25 00
Highgate Springs	1849	60 00
Hinesburg(h)	1823-51	15 00
Holland	1850	150 00
Hortonville	1850's	20 00
Houghtonville	1846	150 00
Hubbardton	1831-48	20 00
Huntington	1830-51	15 00

VERMONT

Town	Dates Seen	Value	Town	Dates Seen	Value
Huntsburg	1813, 1816	350.00	Peacham	1800-49	100/15.00
Hyde Park	1820-51	15.00	Perkinsville	1829-49	15.00
Hydeville	1846	20.00	Peru	1819-49	50/15.00
Ira	1812-50	75/50.00	Pittsfield	1823-51	15.00
Irasburgh	1824-49	15.00	Pittsford	1814-31	50/15.00
Island Pond	1854	100.00	Plainfield	1824-49	15.00
Jacksonville	1836-55	20.00	Pleasant Valley	1855	100.00
Jamaica	1824-48	15.00	Plymouth	1847-50	20.00
Jeffersonville	1834-50	20.00	Point Pleasant	1827, 1829	350.00
Jericho	1806-41	35/15.00	Pompanoosuc	1849-52	35.00
Jericho Centre	1838-43	60.00	Post Mills	1837-49	20.00
Johnson	1813-41	15.00	Post Mill Village	1820-49	35.00
Kellyvale	1819-31	350/250.00	Poultney	1814-24	75/25.00
Kingston	1820, 1830-35	200.00	Pownal	1817-48	75/15.00
Lamoilleville	1838-41	350.00	Pownal Centre	1854	150.00
Landgrove	1826-49	100/60.00	Proctorsville	1831-51	15.00
Larabees Point	1824-33	75.00	Putney	1798-1830, 1847	500/15.00
Leicester	1824-47	35.00	Quechee Village	1829-50's	25.00
Lemington	1829-45	200/100.00	Randolph	1808-42	75/15.00
Lincoln	1843-54	50.00	Reading (1)	1818-27	75.00
Londonderry	1823-51	20.00	Reading (2)	1833-34	20.00
Lowell	1832-42	15.00	Readsboro City	1846	250.00
Lower Waterford	1830-55	20.00	Richford	1834-51	15.00
Ludlow	1812-39	20.00	Richmond	1812-52	20.00
Lunenburg	1808-50	35/15.00	Ripton	1830-43	15.00
Lyme Bridge	1849	250.00	Rochester	1819-47	15.00
Lyndon	1814-50's	15.00	Rockingham	1817-34	60.00
Lyndon Centre	1829-50	15.00	Roxbury	1836-51	15.00
Maidstone	1855	200.00	Royalton	1799, 1801-37	75/20.00
Manchester	1799-1827, 1848	500/15.00	Rupert	1834, 1840	75.00
Mariboro(ugh)	1823-48	25.00	Rutland	1798-1835, 1851	500/20.00
Marshfield	1824-35, 1849	15.00	Ryegate	1800-53	75/20.00
McIndoes Falls	1826-31	20.00	St. Albans	1801-39	75/15.00
Mechanicsville	1840-49	25.00	St. George	1848	125.00
Mendon	1848-51	35.00	St. Johnsbury	1806-22, 1834-38	75/20.00
Middle Brook	1853	500.00	St. Johnsbury Centre	1840-48	15.00
Middlebury	1795-1837	500/15.00	St. Johnsbury East	1827-40	20.00
Middlesex	1821-44	20.00	*St. Johnsbury North	1831-37	---
Middletown	1813-50	20.00	St. Johnsbury Plain	1826-34	150.00
Milton	1822-49	15.00	Salem	1839	500.00
*Minehead	1826	---	Salisbury	1804-51	75/15.00
Monkton	1831-50's	15.00	Sandgate	1828	150.00
Montgomery	1819-48	15.00	Sax(e)'s Mills	1834-47	250.00
Montgomery Centre	1853	100.00	Saxtons River	1823-47	15.00
Montpelier	1803-04, 1809-37	100/25.00	Searsburgh	1836, 1846	75.00
Moretown	1823-53	15.00	Shaftsbury	1817-39	50/20.00
Morristown (1)	1831-41	50.00	Sharon	1823-42	15.00
Morristown (2)	1850	100.00	Sheffield	1840-49	15.00
Morrisville	1836-44	20.00	Shelburne	1818-50	50/15.00
Mt. Holly	1810-44	75/15.00	Sheldon	1812-43	50/15.00
Newark	1830-53	75.00	Sherburne	1833-51	20.00
Newbury	1797-1832	500/15.00	Shoreham	1810-50	50/15.00
Newfane	1811-20	75.00	Shrewsbury	1818-49	50/20.00
New Haven	1829-43	15.00	Simonsville	1844-49	20.00
N(ew) Haven Mills (or E.Mills)	1833-48	250/75.00	Snow's Store	1830-55	75.00
Newport	1838-52	20.00	Snowsville	1838	500.00
North Bennington	1840-49	20.00	South Barre	1831-54	20.00
North Cambridge	1850	200.00	South Bradford	1851-54	250.00
North Chester	1849-51	50.00	South Burke	1841	500.00
North Clarendon	---	75.00	South Canaan	1852	500.00
North Danville	1835-49	60.00	South Craftsbury	1849-50	200.00
North Dorset	1844	75.00	South Halifax	1851	75.00
North Fairfax	1836-38	150.00	South Hardwick	1843-44, 1851	50.00
North Ferrisburg	1825-53	15.00	South Hero	1829-50	15.00
Northfield	1832-54	40.00	South Newbury	1838-40	75.00
North Hardwick	1847	250.00	South Pomfret	1846-50	25.00
North Hartland	1834-46	15.00	South Reading	1833-44	30.00
North Hero	1820-51	15.00	South Royalton	1840's-50	25.00
North Hyde Park	1857-58	25.00	South Ryegate	1852-54	75.00
North Montpelier	1848-51	25.00	South Shaftsbury	1831-33	30.00
North Pownal	1849, 1851	75.00	South Stratford	1836-52	15.00
North Sheldon	1854	100.00	South Walden	1834-44	35.00
North Sherburne	1851-53	40.00	South Wallingford	1842-43	25.00
North Springfield	1840-48	15.00	South Windham	---	75.00
North Thetford	1850	75.00	South Woodstock	1835-42	15.00
North Troy	1838-49	15.00	Springfield	1819-34	20.00
North Wardsboro	1837-50's	100.00	Stamford	1837-50's	25.00
Norwich	1818-45	15.00	Starksboro	1828-29	20.00
Orange	1824-47	25.00	Stockbridge	1816-38, 1851	50/15.00
Orwell	1812-48	75/15.00	Stowe	1824-44	15.00
Otter Creek	1852	750.00	Strafford	1822-51	20.00
Painesville	---	200.00	Stratton	1837-43	75.00
Panton	1822-50	75.00	Sudbury	1813-42	75/20.00
Passumpsic	1827-47	15.00	Sunderland	1824-41, 1852	50.00
Pawlet	1805-41	75/15.00	Sutton	1819-42	75/15.00

VERMONT

Town	Dates Seen	Value
Swanton	1807-48	50/15.00
Swanton Centre	1839-54	75.00
Taftsville	1843-48	20.00
Theford	1807-46	50/15.00
Tinmouth	1807,1825-36,1850's	100/50.00
Topsham	1830-47	15.00
Townsend	1812-48	75/15.00
Troy	1825-50	15.00
Troy Furnace	1842-49	450.00
Tunbridge	1821-35	20.00
Tyson Furnace	1840-50	25.00
Underhill	1835-50	15.00
Union	1836-37	350.00
Union Village	1838-50's	25.00
Upper Falls	1846-49	30.00
Vergennes	1795-1820	500/25.00
Vernon	1817-50's	20.00
Vershire	1827-39	25.00
Vineyard	1834-48	200.00
Waitsfield	1822-38	15.00
Waits River	1854	100.00
Walden	1823-45	50.00
Wallingford	1819-33	15.00
Wardsboro	1813	100.00
Warren	1823-50	15.00
Washington	1826-47	15.00
Waterbury	1803-49	50/15.00
Waterbury Centre	1840-44	20.00
Waterford	1811-48	20.00
Waterville	1829-50's	15.00
Weathersfield	1812-48	50/35.00
Wells	1833-45	15.00
W(ells) River	1821-49	15.00
West Alburg	1836,1842	100.00
West Arlington	1836-45	40.00
West Barnet	1853-54	75.00
West Berkshire	1839-48	25.00
West Bolton	1851-52	100.00
West Bradford	1831-32	350.00
West Braintree	1837,1855	75.00
West Brattleborough	1832-55	35.00
West Burke	1853	200.00
West Castleton	1854-55	125.00
West Chariston	1847-53	20.00
West Cornwall	1850-54	50.00
West Danville	1861	60.00
West Derby	1847-48	75.00
West Dover	1858	100.00
West Dummerston	1842-49	40.00
West Enosburgh	1840-51	40.00
West Fairlee	1807-50	30.00
Westfield	1836-45	15.00
Westford	1833-48	15.00
West Georgia	1852	125.00
West Halifax	1845-53	25.00
West Hartford	1827-51	15.00
West Haven	1810-47	25.00
West Milton	1832-51	35.00
Westminster	1798-1839,1850	500/15.00
Westminster West	1835-51	25.00
Weston	1837-49	15.00
West Poultney	1824-30	35.00
West Randolph	1830-50	20.00
West Rupert	1840-49,1858	40.00
West Rutland	1827-40	15.00
West Salisbury	---	75.00
West Topsham	1828-54	15.00
West Townshend	1827-48	20.00
West Wardsboro	1847	100.00
Weybridge	1849	20.00
Weybridge (Lower Falls)	1843,1849	125.00
Wheelock	1817-49	100/50.00
Whitefield	1848	20.00
Whiting	1813-46	15.00
Whitingham	1821-48	15.00
Williamstown (1)	1807-36	75.00
Williamstown (2)	1842-50	15.00
Williamsville	1832-47	15.00
Williston	1803-49	15.00
Willoughby Lake	1858	250.00
Wilmington	1803,1815-26	50/20.00
Windham	1825-48	20.00
Windmill Point	1850's	500.00
Windsor	1795-1826	500/20.00
Windsor-State	1795-1824	65/25.00

Town	Dates Seen	Value
Winhall	1822,1833	350.00
Winooski Falls	1847	100.00
Wolcott	1814-52	75/15.00
Woodbury	1836,1853	75.00
Woodford	1837	100.00
Woodstock	1797-1844	500/15.00
Worcester	1828-49	25.00

An * preceding a listing indicates institutional ownership. Such listings are unpriced except where similarly dated, privately owned examples are known.

Higher prices listed for green, yellow, brown or orange markings are for bright, true colors.

Illustrations of condition of handstamped strikes are in the Introduction.

Please report unlisted markings to the publisher, and include a photocopy of the marking whenever possible.

Prices are for covers with the more common rating marks.

Very fine and superb strikes of postmarks sell for more than catalog prices, while poorer strikes sell for less.

The first day of a rate change greatly increases the value of a cover.

Read the Introduction to this catalog.

VIRGINIA

VIRGINIA

One of the thirteen original colonies
 Joined the United States on June 16, 1788.

BRITISH COLONIAL PERIOD
 (ended July 26, 1775)

BRITISH COLONIAL POSTMARKS

Alex^a

Alexa (Alexandria)(E)(May 21,1772;Ms;Black) 1500.00
 (L)(Sept.15,1774) 1000.00

Colchester

Colchester(June 30,1774;Ms;Black) 1500.00

Fredericksburg

Fredericksburg(May 10,1755;Ms;Black) 2000.00

Fredg.

Fredg. (Aug.2,1772;Ms;Black) 1500.00

Frk. sg

Frk sg(Fredericksburg)(Nov.10,1772;Ms;Black) 1500.00

FREDERICKSBURG

FREDERICKSBURG("F"5mm high,used as bkstp)
 (March 1,1775;SL-50x3,MDD below;Red,Black) 1200.00
 (L)(June 27,1775) 1000.00

Hampton

Hampton(Oct.7,1765;Ms;Black) 1500.00

Hpton

Hpton (Hampton)(--,1771;Ms;Black) 1000.00

Hobshole. 2nd Ep.

Hobshole(dateline April 24,1767;Ms;Black) 1500.00

NEWCASTLE

NEWCASTLE(backstamp)(Jan.2,1774;SL-37x4.5,
 MDD below;Black) 1500.00
 Norfolk sh(Sept.2,1754;Ms;Brown) datelined Lisbon --

Norff

Norff(Norfolk)(E)(Aug.21,1765;Ms;Black) 1500.00
 (L)(Dec.6,1765) 1200.00

Town Postmark Dates Seen Size Color Value

Nfk

Nfk(Norfolk)(Nov.20,1772;Ms;Red) 1000.00
 Same(--,1773;Ms;Black) 1000.00

NORFOLK

NORFOLK(backstamp)(E)(Feb.11,1775;SL-29x5,
 MDD below;Black) 1500.00
 (L)(Oct.2,1775) 1200.00
 Same(May 6,1775;MDD same line) 1500.00
 Same(July 25,1775;MDD below;Red) 1500.00
 The British evacuated Norfolk in December 1775.

Richmond

Richmond(July 2,1773;Ms;Red) 1500.00

Suffolk

Suffolk(Nov.5,1756;Ms;Black) 1500.00

SUFFOLK

SUFFOLK(April 12,1775;SL-30x5,MDD below;Red) 1500.00
 Same(July 25,1775;Black) 1200.00

WBurg

WBurg

WBurg(Williamsburg)(E)(Nov.14,1734;Ms;Black) 2500.00
 Same(--,1745;Way[ms]) See Way Mail section 2000.00
 (L)(--,1757) 2000.00
 Wburg(March 9,1745/46;Ms;Black) 2000.00

Wmsburg

Wmsburg(E)(Dec.29,1755;Ms;Black) 2000.00
 (L)(--,1757) 1500.00
 WBg(July 11,1768;Ms;Red) 1500.00

W.M.S BURG

WMS BURG(Williamsburg,backstamp)(Jan.25,1770;
 SL-47x8,CD;Black) 2000.00
 (E)(Nov.27,1773;Red) 1750.00
 (L)(Nov.10,1774) 1750.00

YORK * TOWN FEB 4

YORK*TOWN(backstamp)(Feb.4,1775;SL-41x5,MDD;
 Black) 2000.00

**AMERICAN CONGRESS
 AND CONFEDERATION POSTMARKS**

July 26, 1775 to Sept. 21, 1788

Alex =

Alex=(Alexandria)(E)(July 19,1776;Ms;Black) 500.00
 (L)(Aug.1776) 500.00

Alex a

Alexa.(E)(Sept.17,1776;Ms;Black) 500.00
 (L)(July 9,1777) 500.00

VIRGINIA

Town Postmark Dates Seen Size Color Value

ALEX; AUG 1

ALEX(E)(Jan. 14, 1788; SL-14x3, MDD; Black) 400.00
 (L) See State ---
 Ayletts("A"rounded)(Aug. 28, 1778; Ms; Brown) 1000.00

Ayletts 30

Ayletts("A"sharp)(E)(April 18, 1779; Ms; Black) 1000.00
 (L)(Dec. 1779) 750.00

Dumfries

Dumfries(E)(June 15, 1778; Ms; Black) 1000.00
 (L)(April 21, 1781) 750.00

DUMFRIES. NOVEM 13

DUMFRIES(Nov. 13, 1787; SL-28x2.5, MDD; Black) 750.00

FREDERICKSBURG

FREDERICKSBURG(backstamp)(E)See Colonial listing ---
 (L)(Aug. 16, 1775, SL-50x3, MDD, Red, Black) 750.00
 Fredrkbgh(Nov. 8, 1775; Ms; Black) 500.00

Fredbg.

Fredb.g(Fredericksburg)(E)(May 13, 1776; Ms; Black) 500.00
 (L)(-, 1778) 400.00
 Fredbg(E)(May 3, 1777; Ms; Black) ---
 (L)(-, 1778) ---
 Fredkbg(c. 1777-78; Ms; Black) ---

Fredsbg

Fredsbg(Sept. 30, 1777; Ms; Black) 500.00

FREDSBURG, March 7.

FREDSBURG(E)(March 7, 1782; SL-27x3.5, MDD; Black) 500.00
 (L)(March 13, 1788) 400.00

Fredsburg

Fredericksburg(Aug. 20, 1782; Ms; Black) 400.00

FREDSBURG, OCT 9

FREDSBURG(E)(Oct. 9, 1787, SL-29x3, MDD; Black) 400.00
 (L) See State ---
 FREDB'G. (July 27, 1788; SL-20x3, MDD; Black) 500.00

Freds'burg, August 13.

Freds'burg(E)(Aug. 21, 1788; SL-25x3, MDD; Black) 500.00
 (L)(Aug. 23, 1788) 400.00

HAMPTON

HAMPTON(backstamp)(Aug. 4, 1775; SL-29.5x5, MDD below; Black) 1000.00

Hampton

Hampton(E)(Sept. 9, 1776; Ms; Black) 750.00
 (L)(Sept. 10, 1778) 500.00

Town Postmark Dates Seen Size Color Value

New Castle

New Castle(Nov. 2, 1779; Ms; Black) 750.00
 NORFOLK(Dec. 7, 1787; SL-21x2.5; Black) 750.00

Petersb 9

Petersbg.(E)(Jan. 26, 1778, Ms; Black) 500.00
 (L)(April 21, 1780; Way) See Way section 2000.00

Petersburg

Petersburg(Sept. 21, 1778; Ms; Black) 500.00

PETERSBURG, OCT 27

PETERSBURG(E)(-, 1787; SL-29x3, MDD; Brown-black) 500.00
 (L) See State ---
 PETERSBURG.(Oct. 21, 1787; SL-31x3; Brown-black) 500.00

Pt Royal

Pt Royal(April 18, 1778, Ms; Black) 750.00

Portsmouth

Portsmouth(Feb. 22, 1780; Ms; Black) 750.00

Richmond was occupied by the British on January 5 & 6, 1781 and during June until June 22, 1781.

Richmond way

Richmond(Aug. 23, 1782; Ms; Black) 600.00

RICH^D Jan 14

RICH^D.("D"high)(E)(Oct. 24, 1786; SL-23x5, MDD; Black) 500.00
 (L)(March 6, 1787) 400.00

Richmond, March 31

Richmond(between two lines)(E)(March 16, 1787; SL-24x4, MDD; Black) 500.00
 (L) See State ---

RICHMOND, NOV 9

RICHMOND.(E)(Sept. 8, 1787; SL-26x3, MDD; 6 PAID, PAID 6; Black) 400.00
 Same(July 31, 1789) 350.00
 (L) See State ---

Smithfd

Smithfd(Smithfield)(Sept. 22, 1779; Ms; Black) 1000.00

Suffo

Suffo(Aug. 20, 1783; Ms; Black) 1000.00

Tappanhook

Tappanhook(April 1, 1779; Ms; Black) 1000.00

Wmsburg

Wmsburg(Oct. 1776; Ms; Red) 750.00
 Same(May 22, 1778; Ms; Black) 600.00
 Same(July 16, 1778; Ms; Magenta) 600.00

VIRGINIA

Town	Postmark	Dates Seen	Size	Color	Value
WILLIAMS' B.G. AUG 8					
WILLIAMS' B.G. (E)	(July 2, 1788; SL-34x2.5, MDD; PAID; Black)				750.00
(L)	(Aug 8, 1788; SL-29x3, MDD; PAID; Black)				650.00



Wmsg (Williamsburg) (E)	(May 9, 1777; Ms; Black)	750.00
(L)	(June 4, 1779; Ms; Black)	600.00
Same	(Nov. 2, 1776; Ms; Brown-red) datelined Martinique	---

STATEHOOD PERIOD

Effective Sept. 22, 1788

A portion of Fairfax County including Alexandria was ceded to the Federal Government and became part of the District of Columbia as it was originally surveyed on March 30, 1791. By Act of July 9, 1846, Congress retroceded the area west of the Potomac River to Virginia.

POPULATION

1790 -- 692,000	1830 -- 1,044,000
1800 -- 808,000	1840 -- 1,025,000
1810 -- 878,000	1850 -- 1,119,000
1820 -- 938,000	1860 -- 1,220,000

Note: (1) before town indicates later in West Virginia

HANDSTAMPED TOWN POSTMARKS

(Circle handstamps unless otherwise noted:
SL - straightline, O - oval, arc, etc.)

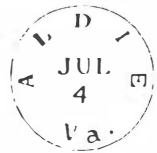
ABINGDON/*VA *	(1813; 24; Black)	30.00
Same/VA.	(1813; 24; Black)	25.00
Same	(1830; 28; Red)	20.00



ABINGDON/VA	(1834-36; irregular C-26; Black)	150.00
Same/VA.	(1834-51; 30; PAID, FREE, 5, 10; Red, Blue, Black)	20.00
Same	(1848; Green)	30.00
Same Va./PAID	(1851-53; 30; 3; Blue)	25.00
ACCOMACK/VA.	(1843; 29; Red)	30.00
Same C. H./Va.	(1843-48; 29; Red, Blue)	20.00
Same	(Green)	30.00



AETNA, HANOVER, VA/5	(5" in center, MD at bottom)	300.00
(1849; 27; Black)		



ALDIE/VA.	(1851-53; 33; PAID; 5; Brown, Red, Blue, Black)	20.00
Same	(1852-55; 33; 3; PAID ["PAID" negative]; Red, Blue, Brown, Black)	80.00

ALEX, JUNE 27 ALEXANDRIA NOV 5

ALEX.	(1788-90; SL-12x3, MDD; Black)	200.00
ALEXA.	(1790-91; SL-16x3, MDD; Black)	200.00

Town	Postmark	Dates Seen	Size	Color	Value
ALEXAN	(1790-91; SL-19x3, MDD; Black)				200.00
ALEX	(1791-1846, see District of Columbia)				---
ALEXANDRIA/VA.	(1848-54; 32; 5[box], 5, 10; Red, Black)				15.00
Same	(--; STEAMBOAT; Black)				---
Same/VA.	(1851-54; 32; PAID/3[C], 5[C], 10[C]; Black)				15.00
Same VA./5	(1851-54; 32; Black)				15.00



Same VA/3 PAID	(1854; 33; Black)	15.00
Same/VA.	(1858-59; 32; FREE; Black)	25.00
Same/VA.	(1860-63; DC-26; YD, DUE3, DUE6; Black)	
Soldier's Mail		15.00
Same/VA	(1864; DC-29; YD, DUE3; Black)	15.00
Same/VA	(1864; 24; DUE 3[box]; Black)	15.00
ALONE/VA.	(1850's; 30; Black)	30.00



ALUM SPRINGS/VA.	(1850; 30; PAID; Black)	50.00
(Alum Springs) FREE/Wm Frazier	(in ms)	
P.M./ROCKBRIDGE, ALUM SPRINGS, VA.	(printed postmark)	(1853; box 54x30; Black)
Rockbridge is county name		750.00
(Alum Springs) FREE/Wm. Frazier	(in ms)	
P.M./ROCKBRIDGE, ALUM SPRINGS, VIRG'A.	(printed postmark)	(1856-58; box 53x30; Black)
Same printed postmark	(DL box 54x30; "VA." instead of "VIRG'A."; Black)	600.00
(Alum Springs) ROCKBRIDGE ALUM SPRINGS, VA.	(printed label)	(1855-61; SL-49x8; Black)
AMELIA C.H./Va.	(--; 29; 5[C]; Blue)	35.00



AMHERST C.H./Va.	(1838-46; 30; PAID, 5[C]; Red, Black)	25.00
AYLETT'S/VA.	(1841-51; 30; PAID, FREE, 5; Red, Blue, Black)	25.00



BALCONY FALLS/VA.	(1850's; 33; PAID; Blue, Black)	25.00
Same	(Green)	35.00

BARBOURS-VILLE VA

BARBOURS-VILLE VA	("b" ms)	(1836; SL-39x3; Black-brown)	250.00
BARRY'S BRIDGE/VA.	(1850's; 30; Black)	40.00	
FREE	(P.M./BATH ALUM, VA. (1852; fancy box--; P.M. signature; Black)	250.00	
BATH C.H./VA.	(1848-61; 32; Blue, Black)	25.00	



BATTLETOWN/VA.	(1830; 28; Black)	50.00
----------------	-------------------	-------

VIRGINIA

Town	Postmark	Dates Seen	Size	Color	Value
BELMONT	Va.	(1839;--;Black)			50.00
(1)BERKELEY SPRINGS	Va.	(1853-54;33;PAID,3,PAID/3[C],5;Black)			25.00



BERRYVILLE	Va.	("A"high)(1830-43;DO-30x25;Red,Black)	100.00
BERRYVILLE	Va.	(1845-59;31;FREE;Blue,Black)	20.00
		Same(1845;Green)	30.00
(1)BETHANY	Va.	(1846-51;30;PAID,5,10;Red,Black)	25.00
		Same/Va.(1852-53;33;PAID,5,3;Blue)	20.00



BIG LICK	Va.	(1846-47;DC-30;5[neg.or sawtooth C];Black)	125.00
		Same/Va.("A"high)(1851-55;30;5,PAID/3[C];Black)	20.00
		Same(1854-55;32;PAID/3[C];Black)	20.00
		Same(Green)	30.00
(1)BLUE SULP SPRING	Va.	(1845-49;27;Red,Black)	75.00
(1)BLUE SULPHUR SPRINGS	Va.	(c.1859;25;Black)	60.00
BONSACK'S	Va.	(1860;36;PAID;Black)	35.00
BOWLING GREEN	Va.	(1843-49;30;PAID;Blue)	20.00
		Same(1844-49;Green)	30.00



BOYDTON	Va.	(1837-55;30;PAID;Red,Black)	35.00
(1)BRANDONVILLE	Va.	(1851;28;PAID,3;Red)	50.00
BRENTSVILLE	Va.	(1850's;31;PAID/3[C];Black)	30.00
BRICKLAND	Va.	(town name letters facing toward outer rim)(1853;--;Black)	60.00
BRIDGEWATER	Va.	(1853-54;29;PAID/3[C];Black)	25.00
(1)BROOKE C. H.	Va.	(1816;--;Black)	250.00
BROWNSBURG	Va.	(1852;29;5[C];Black)	25.00
(1)BUCKHANNON	Va.	(1852-55;30;PAID/3[C];5;Red,Black)	40.00
		Same(1860-61;30;PAID,PAID/3[C];Black)	75.00



BUCKINGHAM C. H.	Va.	(1844-52;30;PAID,FREE;Red,Black)	20.00
(1)BUFFALO	Va.	(1852;30;5[C];PAID/3[C];Black)	60.00
(1)CABELL C. H.	Va.	("A"high)(1847-50;DLC-32;10;Black)	50.00
CABIN POINT	(1790-94;SL-30x2.5,MDD;Black)	300.00	



CABIN POINT	Va.	(1853-56;29;PAID/3[C];Black)	30.00
-------------	-----	------------------------------	-------



CAMPBELL C. H.	Va.	(1850-52;32;PAID,5[C];Blue)	30.00
(1)CAPON BRIDGE	Va.	(1853;30;PAID/3[C];Black)	50.00
(1)CAPON SPRINGS	Va.	(--;36;FREE;Black)	50.00
		Same(1850's;DC-37;PAID/3[C];Black)	40.00

Town	Postmark	Dates Seen	Size	Color	Value
CARTERSVILLE	Va.	("a"high)(1832;31;PAID;Red)			60.00
CASTLETON	Va.	(1846;30;PAID,5;Green)			40.00

CHARLES TOWN VA

July 27

(1)CHARLES TOWN VA	(--;boxed SL--;Black)	400.00
(1)CHARLESTOWN VA	(1816;29;Black)	60.00
(1)CHS. TOWN VA	("S"&"A"high)(1820-41;30;Red,Black)	25.00
(1)CHARLESTOWN	Va.(1834;DO-32x19;Black)	200.00
(1)CHS. TOWN VA	(1841;31;Red)	20.00



(1)CHS. TOWN VA	("S"&"A"high)(1841-47;30, outer line worn away;Red,Black)	20.00
(1)CHARLESTOWN	Va.(1847-55;31,32;PAID,5,V,5[C],10[C];PAID/3[C];PAID/3,3;Red,Black)	15.00
	Same(1854-55;33;PAID/3[C];Red,Black)	15.00

Charlotte ch. Aug 16

Charlotte ch.	(1813;SL-45x5;MDD;Black)	350.00
CHARE VA.	("E"&"A"high, fleurion)(1825-39;29;Red,Black)	35.00
	Same(Green)	50.00



CHARLE VA.	("LE"&"A"high, ornaments)(1828-35;28;NOR;Red)	30.00
CHARLOTTE C. H.	Va.(1845-56;30;PAID,PAID/3[C];Black)	20.00



CHARLOTville Va.	(1802-13;28;Red)	40.00
CHARLOTTESVILLE	Va.(1835-55;30;PAID,5,10,PAID/3[C],PAID/5[C],5[C];Red,Blue,Black)	15.00
	Same(--,10[oval 31x18];Red,Blue)	30.00



CHERRYSTONE	Va.(1851-53;31;PAID/3[C];Black)	30.00
CHRISTIN. B.G.	Va.(1826;30[F];Red)	50.00
CHRISTIANSBURG	Va.("a"high)(1834-52;30;PAID,3,5;Red,Blue,Black)	15.00
CHRISTIANSVILLE	Va.(1842-54;30;PAID/3[C];Black)	25.00
CHURCHLAND	Va.(1853;--;PAID;Red)	40.00
CITY POINT	Va.(1855;31;PAID/3[C];FREE;Red,Black)	25.00
CLARKSBURG/VIRGINIA	(1817;O-28x26;NOR;Black)	200.00



(1)CLARKSG. VA.	("G"&"A"high)(1825-31;29;Red,Black)	30.00
	Same(1833;29;NOR;Red,Black)	40.00

VIRGINIA


Town	Postmark	Dates Seen	Size	Color	Value
(1) CLARKSBURG	Va. ("a"high)	(1835-47;30;PAID;Black)			30.00
(1) CLARKSBURG	H/Va.	(1849-51;32;PAID;3,5,10;FREE;Black)			20.00
(1) CLARKS	Va.	(1848;30;PAID;5;Blue)			30.00
CLARKSVILLE	Va.	(1841-55;30;PAID;5;Red,Blue,Black)			20.00
	Same	(1850;Green)			30.00
CLOVER HILL	Va.	(1847-55;30;PAID/3[C];5[C];Blue)			20.00
(1) COALSMOUTH	Va.	(1852;29;5[C];PAID/3[C];Black)			40.00



COBHAM	Va.	("a"high)	(1851-60;29;PAID;Red,Black)	25.00
(1) COLOGNE	Va.	(1853;30.5;PAID/3[C];Black)		60.00



COLUMBIA	Va.	(1839-50;30;FREE;Red,Orange,Black)		25.00
----------	-----	------------------------------------	--	-------



CONCORD ACADEMY	Va.	("A"high)	(1838-48;30;Red,Blue)	25.00
CONRAD'S STORE	Va.	(1850-54;30;5[C];Red,Black)		40.00



COVINGTON	Va.	(1839;DC-32;feather design;Red)		200.00
COVINGTON	Va.	(1850's;32;10[F];Red)		20.00
CULPE VA.	("E"&"A"high)	(1818-32;28;Black)		40.00
CULPEPER CH.	Va.	("a"high)	(1840-42;30;Black)	35.00
	Same	Va.	(1842-50;31;5,3;Blue,Black)	20.00
	Same	(1853-55;32;PAID;3;Blue,Black)		20.00



CULPEPER CO HO	Va.	(1853-55;33;PAID;3;Black)		60.00
CUMBERLAND	Va.	(--;SL-47x3,5;Black)		250.00



CUMBERLAND CH	Va.	(1853;31;5[C];Black)		40.00
CURDSVILLE	Va.	(1846;30;PAID;5;Red)		50.00



DANVILLE	Va.	("A"small)	(1822-28;26;Black)	35.00	
	Same	Va.	(1833-52;30;PAID;3;FREE;Blue,Black)	20.00	
	Same	Va.	("A"high)	(1855;31;PAID/3[arc];Black)	20.00

Town	Postmark	Dates Seen	Size	Color	Value
DINWIDDIE	C.H./Va.	(1821-26;32;Black)			35.00
	Same	Va.	(1846;33.5;Black)		40.00




DOVER/MILLS	(--;arc & SL-46x26;Blue)				400.00
DRAKES BRANCH	Va.	(1854;31;PAID/3[C];5[C];Blue)			40.00
DREWRYSVILLE	Va.	(185--28;PAID/3[C];Black)			50.00



DUMFRIES, NOVEM 13

DUMFRIES	(1790-98;SL-24x3;MDD;Black)				250.00
DUMFRIES	Va.	(1852-53;29;5[C];PAID/3[C];Black)			40.00
EASTVILLE	Va.	(1843-55;30;PAID/3[C];PAID;5;Red,Blue)			20.00
	Same	(1862;30;DUE,Black)	Soldiers mail		15.00



EMORY	Va.	(1847-48;truncated box 29x23;FREE;Blue)			250.00
EMORY	Va.	(1856;33;Blue)			25.00
EVERETTSVILLE	Va.	(1843-50;30;PAID/3[C];Red,Black)			30.00
FABER'S MILLS	Va.	("A"high)	(1835;28;Black)		50.00
FAIRFAX C.H.	Va.	(1832-51;30;FREE,PAID;Red,Black)			20.00
	Same	(Green)			40.00
FAIRFIELD	Va.	(1854-55;30;PAID/3[C];Black)			30.00
(1) FAIRMONT	Va.	(Italic letters)	(1845-46;23;Black)		50.00
	Same	Va.	(large letters)	(1848-50;28.5;PAID;5,10;Black)	30.00
	Same	Va.	(large letters)	(1851-52;28.5;Black)	30.00
	Same	Va.	("A"high)	(1852-55;31;PAID/3[C];Black)	20.00
FALLS CHURCH	Va.	(--;32;FREE;--)			40.00
FALMOUTH	Va.	(1841-56;30;PAID, FREE;Red,Blue)			15.00
FARMV.	Va.	("V" & "A"high)	(1829-32;32;Red,Black)		30.00
FARMVILLE	Va.	("a"high)	(1836-51;30;PAID;5,10;Red,Black)		15.00
	Same	(--;32;PAID;Black)			15.00
FAYETTE	Va.	(1832;DC-28-14;Black)			50.00
(1) FELLOWSVILLE	Va.	(1854;28;PAID;3;Red)			60.00
(1) FETTERMAN	Va.	(1850's;30;PAID/3[C];Black)			35.00
	Same	Va.	(1850's;36;PAID/3[C];Black)		40.00



FINCASTLE	Va.	("a"high)	(1833-53;30;5;PAID, FREE;Red,Blue,Black)		15.00
	Same	(1846-47;large framed 5;Red,Black)			50.00
	Same	(Green)			60.00
	Same	(1847-51;colorless 3,5,6,10[shaded outline];PAID;Red,Blue,Black)			50.00
FISHERVILLE	Va.	(1837-60;32;PAID/3[C];FREE;Black)			20.00
FLEETWOOD ACADEMY	Va.	(1832;35;Black)			50.00
FLOYD C.H.	Va.	(1852;30;Blue)			40.00
FOREST DEPOT	Va.	(1850's;36;PAID/3[C];Blue)			40.00
FRANKTOWN	Va.	(1850's;32;PAID/3[C];Black)			40.00
FREDERICKSBURG	(--;SL--;MDD below;Black)				--
FREDBG	(1789-90;SL-19x3;MDD;Black)				200.00
FREDS BURG	(1789;SL-29x3;MDD;Black)	State use			200.00
FREDS G.	(1790;SL-17.5x3;MDD;Black)				200.00



FREDG	Va.	("G" & "A"high)	(1800-25;26;FREE;Red,Black)		60.00
-------	-----	-----------------	-----------------------------	--	-------

VIRGINIA

Town	Postmark	Dates Seen	Size	Color	Value
FREDG VA ("G" & "A" high, small curved fleuron)	(1818-28; 30; FREE; Red, Black)				50.00
Same VA ("G" & "A" high, straight fleuron)	(1823-28; 29; FREE; Red, Black)				35.00
FREDERICKSBURG VA ("G" & "a" high)	(1835-53; 30; FREE, PAID, PAID/3[oval], 5, 5[C], 10; Orange, Red, Blue, Black)				15.00
Same (Green)					25.00
FREDERICKSBURG VA /5 ("A" high)	(1855; 32; Black)				20.00
Same VA ("A" high)	(1855; 32; FREE; Black)				20.00
Same VA /PAID 3	(1854; 32; Black)				15.00



FREDERICKSBURG VA/3 PAID ("URG" & "A" high)	(1859; --; Black)				80.00
FREDERICKS HALL VA	(1852; 29; FREE; Black)				50.00
FRONT ROYAL VA	(1849-54; 32; PAID; Black)				30.00
GAME POINT VA	(1854; 29; 5[C]; Black)				50.00
GLADE SPRING DEPOT VA	(--; 32; Black)				50.00

Glo.c.h.va.f 15



Glo.c.h.va.	(1825; SL-31x5; MDD; Black)				300.00
Gloster va.	(1827; SL--; Black)				300.00
GLOUCESTER C.H.VA.	(1830-39; SL-32x1.5; YMDD below; Black)				300.00
GLOUCESTER C.H.VA. ("a" high)	(1836-53; 30; PAID, FREE; Blue, Black)				20.00
GORDONSVILLE VA	(1855; 31; PAID/3[C]; Blue)				40.00
(1) GRAFTON VA	(--; 32; PAID; Black)				50.00
(1) GRAVE CREEK VA	(1842-45; 30; Blue, Brown, Black)				50.00
Same VA	(1851-52; 35; PAID/3[C]; 5; Blue)				40.00
(1) GREEN SPRING RUN VA	(1863; 31; Black)				40.00



(1) GREEN VALLEY DEPO	(1843; very ornate O-44x19; Blue)				1000.00
GREENVILLE VA	(1855; 30; PAID/3[C]; Black)				30.00
(1) GREIGSVILLE VA	(1850-52; 29; 5; PAID; Red, Black)				60.00
GUINEY'S VA	(1842; 28; Blue)				50.00
(1) GUYANDOTTE VA	(1849-55; 34; 5, 10; PAID; Red, Brown, Black)				30.00
HALIX C.H.VA. ("X" & "A" high)	(1835; 32; Black)				50.00
HALLIFAX C.H.VA.	(1849; 33; Black)				40.00



HAMILTON VA	(1851; DC--; Black)				100.00
HAMPTON VA	(1842-51; 30; PAID 5, 3; Red, Blue, Black)				15.00
HAMPTON SIDNEY COLLEGE VA	(1857; --; Black)				50.00
(1) HARPER'S FERRY	(1823-24; --; NOR; Black)				50.00
(1) HARPERS FERRY VA	(1820-31; 32; PAID 5, V; Red, Black)				25.00
(1) HARPERS FERRY VA ("a" high)	(1834-37; 30; FREE; Brown, Black)				25.00

Town	Postmark	Dates Seen	Size	Color	Value
(1) HARPERS FERRY VA	(1840-51; 32; 5, 10; PAID, FREE; Blue, Black, Red, Orange)				15.00
Same	(1851; 30; PAID/3[C]; Black)				15.00
Same	(1850; 35; PAID 5; Claret)				30.00
Same	(1861; 33; PAID/3[C]; Black) Soldiers Mail				25.00



HARRISONBURG/VIRGINIA	(1813; 28; Black)				50.00
Same/VIRGINIA (italics)	(1815; 30; Black)				50.00
Same VA	(1825; DC-27; Black)				60.00
Same	(1825-54; 30; PAID 5, 10; Red, Blue, Black)				20.00
Same	(1845; 5; Green)				30.00



Harrisonburg VA	(1837; stencil C-25; NOR; Black)				300.00
HARRISONBURG VA	(1851; 30; PAID 1; Black)				50.00
(1) HARTFORD CITY/MASON CO VA	(1860; 38; YD; PM frank; Black)				150.00
(1) HEDGESVILLE VA	(1848-52; 29; 5; Black)				30.00
HICKSFORD VA ("a" high)	(1834-46; 30; PAID; Red)				20.00
HICKSVILLE VA	(1834-55; --; Red)				30.00
(1) Holiday's Cove VA	(1847-51; SL-34x3.5; Black)				300.00
(1) HOLLIDAYS-COVE VA	(1850's; 27; PAID/3[C]; Black)				40.00
HOT SPRINGS VA	(1846; 30; Blue)				20.00
Same	(1853-55; 27; PAID/3[C]; Blue, Black)				15.00
HOWARDSVILLE VA	(1859; 32; FREE; Blue)				30.00



(1) HUNTERSVILLE VA	(1841-52; DC-29; feather design; PAID; Red, Black)				250.00
(1) HUTTONSVILLE VA	(1853; 31; PAID/3[C or arc]; Black)				30.00
Same	(1861-63; 32; PAID/3[arc]; DUE 3; Black) Soldiers letter				25.00
INDP. T. HILL V.	(1850's; 31; 5[C]; Black)				25.00
(1) JACKSON C.H.VA (c. 1840; 35; Red)					50.00
JETERSVILLE VA	(1850's; 31; PAID/3[C]; Black)				35.00
JONESVILLE VA	(1850; SL-38x3; Black)				300.00



(1) KANAWHA CH. VA ("A" in "VA" high, underscored with line)	(1821-37; 28; PAID, FREE; Red, Black)				25.00
Same C.H. VA ("A" in "VA" high)	(1841-46; 29; Black)				25.00
Same C.H.VA.	(1849-58; 30; PAID/3[arc]; Black)				15.00
Same	(1861-62; 30; DUE 3cts[SL]; Black) Soldiers letter				20.00
Same VA	(1862; DC-26; Black) Soldiers letter				20.00
(1) KANAWHA SALINES VA	(1835-51; 30; Black)				35.00
KEMPSVILLE VA	(1850's; 30; Black)				40.00

VIRGINIA

Town	Postmark	Dates Seen	Size	Color	Value
KEYSVILLE/VA.	(1855;30;PAID,3;PAID/3[C];Black)				30.00
(1)KINGWOOD/VA.	("A"high)(1851-52;30;PAID/3[C], PAID,5[C];Black)				25.00
KINSALE/VA.	(1835;-;Blue)				40.00

LANG'S TAV(Langhorn's Tavern)(1828-30;hollow letter arc 25x5-7;Black)					1000.00
LAWRENCEVILLE/Va.	(1839-49;30;Red,Black)				20.00
Same(1844;Green)					30.00
LEESBURG(1792;SL-29x4,MDD;Red)					200.00

LEESBURG VA. ("A"high)(1821-39;26;Blue,Black)					20.00
Same(1825-28;PAID;Green)					30.00
Same/Va. ("Va" in script, "a"high)(1836-53;29;5,5[C],3, PAID;Red,Black)					15.00
LEESVILLE/Va.	(1851;30;Black)				20.00

LEWISBURGH VA MA

(1)LEWISBURGH VA.	(1832;SL-40x3;Black)				200.00
(1)LEWISBURGH/VA.	(1832-33;DC-28;Black)				40.00
Same/Va. ("a"high)(1834-53;30;5, PAID, FREE;Red, Blue, Black)					15.00
Same(3[oval];Red)					25.00
Same(1850;32;5;Red)					20.00
Same/VA.	(1860's;32;Black) Union mail				20.00

LEXINGTON/VA.	(1833;DLDC-23;PAID[C];Black)				50.00
Same/Va.	(1835-49;30;PAID;Red,Blue,Black)				15.00
Same(1849-59;32;PAID,3,5,5[C],FREE;Red,Blue)					15.00
Same(-;DUE/6[C];Blue)					25.00

LIBERTY.VA. ("Y" & "A"high)(Liberty)(1826-35;29;Red)					40.00
Same(1839-54;30;10;PAID;Red,Black)					15.00

LIBERTY MILLS-VA.	(1852-53;28;3,5, PAID;Black)				30.00
(1)LOGAN CH/VA	(1860;31;PAID/3[C];Black)				60.00
LOUISA C. H./Va.	(1842-53;30;PAID,5,10;Blue)				25.00

LOVINGSTON/Va. ("a"high)(1833-51;30;PAID,5, V[C];Blue, Black)					25.00
---	--	--	--	--	-------

Town	Postmark	Dates Seen	Size	Color	Value
Same(X/Cts[C-24,green],PAID/5/Cts[DC-28,black])					75.00
Same(1850-51;5;Green)					35.00
Same(1850's;35;Black)					15.00
(1)LUNEY'S CREEK/Va.	(1847-51;30,33;10[box]; Red,Black)				50.00
LURAY/VA. ("A"high)(1850's;31;PAID;Blue,Black)					40.00

Same/VIRGINIA(1839;32.5, NOR;Black)					60.00
LYNCH, Va.	(1800;SL-35x4.5,MDD;Black)				200.00
LYNCH.	(1802;SL-24x4.5,MDD;Black)				200.00
Same(1803;SL-51x5,MDD;Black)					200.00
LYNCHG.VA. ("G" & "A"high)(1809-16;28;Black)					20.00
Same(1817-30;30;PAID;Black)					15.00

Same(fleuron)(1830-45;30;10, FREE, PAID;Red,Blue)					25.00
LYNCHBURG/Va.	(1845-50;29;PAID,5,10,PAID/3[C]; Red,Blue)				20.00
Same(1847;PAID,5;Green)					30.00
Same(1851-52;29;WAY/6;Blue,Black)	See Way Mail listing				---
Same(1850-52;35;PAID/3[C],5,10;Red,Blue,Black)					15.00
Same VA./5("A"high)(1854;32;Blue)					25.00
Same/3 PAID(1856;32;Blue)					25.00

MADISON COURT HOUSE/Va.	(1843;DC-29;Green)				50.00
Same C. H./Va.	(1846-52;30;PAID/3[C],5;Black)				25.00
Same(1853;36;Black)					25.00
MADISON RUN/STATION,VA.	(1850's;SL-55x12;Black)				---
MANCH.VA. ("A"high)(1804-09;28;Black)					40.00
MANCHR.VA. ("R" & "VA"high)(1835;rough C-26-28;Black)					50.00
MANCHESTER/Va.	(1840-43;30;FREE;Red)				20.00
MARION.VA.	(1835;SL-24x2.5;Black)				200.00
MARION/Va.	(1846-48;30;PAID,5;Black)				30.00
MARKHAM STATION/VA	(1850's;31;PAID/3[oval];Red)				40.00

(1)MARTINS-BURG/VA. ("A"high)(1832-47;DLO-31x24; Red,Black)					75.00
(1)MARTINSBURG VA.	(1842;SL-34x2.5;Black)				200.00
(1)MARTINSBURG/VA. ("A"small)(1842-43;DC-29;Red)					35.00
Same/Va.	(1850-54;32;PAID,3,5,PAID/3[arc],FREE; Blue,Black)				25.00
Same(1862;31;DUE 3[framed];Blue) Soldiers mail					35.00
MARTINSVILLE/Va.	(1850's;29;PAID/3[C],5[C];Black)				35.00
MARYSVILLE/Va.	(1853;-;Green)				40.00

VIRGINIA

Town Postmark Dates Seen Size Color Value



MIDDLE VA. ("H" & "A" high) (1835-39; 31; PAID; Black) 35.00
 MIDDLEBURG/Va. (1843-51; 30; PAID; Blue) 25.00
 Same (1846; PAID; Green) 35.00
 MIDDLETOWN/F. C. Va. (Frederick County) (1818; O--; Black) 200.00



Middletown Va (1839; ornate O-46x27; doves at top; Black) 4000.00
 MIDDLETOWN/Va. (1850's; 29; PAID/3[C]; Red) 35.00
 (1) MIDDLEWAY/Va. (large "V") (1828; 28; Black) 60.00
 Same/Va. (1845-50's; 27; 5[C]; PAID/3[C]; Black) 20.00
 Same (1850; 10 [oval; 24x19]) 25.00
 MILL CREEK VA (1850's; SL-29x2; Black)
 MILLWOOD/Va. (1841-54; 30; PAID; Red, Blue, Black) 20.00
 Same (Green) 25.00

MINT SPRING VA.

18⁷ March

MINT SPRING VA. (1846; SL-45x4.5; Black) 200.00
 MINT SPRING/Va. (1854; 32; PAID/3[C]; Red) 50.00
 MODEST-TOWN, VA. (1850's; 31.5; PAID/3[C]; Black) 60.00
 (1) MONROE C. H. /Va. ("a" high) (1838; DC-30; Red, Black) 75.00
 Same (1838; Green) 100.00
 Same/Va. (1850's; 30; Blue)
 MONTEREY/Va. (1855; 31; 5[C]; Black) 40.00
 MONTGOMERY SPRINGS/Va. (1850's; 34; PAID/3[C]; Red) 40.00



MONTROSS/Va. (1853; 31; FREE; Black) 25.00
 Same (1857; 37; Black) 30.00
 (1) MOOREFIELD/Va. (1839-55; 30; PAID; Red, Blue, Black) 25.00
 Same (1841-43; PAID; Green) 35.00



(1) MORG./TOWN, VA (1804-09; O-27x20.5; PAID; Black) 250.00
 (1) MORGANTOWN/Va. ("a" high) (1833-53; 31; PAID; Black) 20.00
 (1) Same/Va. ("A" high) (1855; 34; Black) 30.00



MOSSY CREEK/AUGUSTA CO. /Va. (1859; 37; FREE; PAID/3[F]; Black) 175.00
 (1) MOUNDSVILLE/Va. (1847-54; 35; 10[C]; PAID/3[C]; Black) 25.00
 MOUNT CRAWFORD/Va. (1852-55; 33; PAID/3[C]; Black) 30.00

Town Postmark Dates Seen Size Color Value



MT. JACKSON/Va. ("A" high) (1849; 32; PAID, 5[C]; Black) 30.00
 MT. SIDNEY/Va. (1853-54; 31; PAID/3[C]; 5[C]; Black) 20.00
 MOUNT SOLON/Va. (1855; 30; PAID/3[C]; Black) 60.00



MUNROE C. H. /VA (1838; DC-28; Red) 75.00
 MURRILL'S SHOP/Va. (1852; 29; Red) 60.00

NATURAL BRIDGE VA.

Fancy 21st

NATURAL BRIDGE VA (1840; SL-43x2; Black) 250.00
 NATURAL BRIDGE/Va. (1851; 32; 5; Blue) 50.00
 Same/Va. (1851-55; 35; 5; PAID; Blue, Black) 30.00
 Same (Green) 40.00



NEW BALTIMO. /Va. ("a" high) (1847; 27; FREE; Black) 50.00
 NEW BALTIMORE/Va. ("a" high) (1842-46; 27; Black) 45.00



NEW BERN/Va. (1834-39; 25; YD; Red) 30.00
 Same/Va. (1848-50; 31; PAID, 5[C]; 10; Red) 20.00
 Same (1848; PAID, 5[C]; Green) 30.00
 Same (negative 10 in fancy box; Red) 50.00
 (1) NEW CREEK/DEPOT/Va. (1854; 31; PAID/3[C]; Black) 60.00
 (1) NEW CREEK STATION/Va. (1861; 33; DUE 3; PAID/3[C]; Blue, Black) Soldier's letter 40.00



NEW GLASGOW/Va. ("a" high) (1835-50; 30; 5; Red, Black) 25.00
 NEW-MARKET, Shenandoah VA ("A" small) (1819-21; rough C-27; Black) 100.00



NEW-MARKET. Va. (1838-41; 32; Black) 30.00
 NEW-MARKET/Va. (1844-48; 32; PAID, 5[C]; Black) 20.00
 New Market, VA (1850; 32; 5[C]; Black) 30.00
 NEW MARKET/Va. (1853-55; 33; PAID; Black) 20.00
 (1) NEW MARTINSVILLE, Va. (c. 1850; 32; 5[C]; Black) 60.00
 NEWTOWN-STEPHENSBURGH/Va. (1850-51; --; PAID, 5, 10, 3; Red, Brownish) 40.00
 NEWTON STEPHENSBG. /Va. ("G" high) (1852-55; 35; PAID, 3; Black) 30.00
 Norfolk (1789-90; SL-31x4.5, MDD; Black) 200.00

VIRGINIA

Town	Postmark	Dates Seen	Size	Color	Value
NORFOLK	(1789-99; SL-31x4.5; MD; Black)				150.00
NORFOLK Va.	(framed)(1797-98; 30; Brown, Black)				75.00
	Same VA. (unframed)(1800-01; 26; Black)				40.00



Same("A"high)	(1803-06; 25; Red, Brown, Black)				30.00
Same VA	(1807-12; 27; Red, Black)				30.00
Same V.	(1815; irregular C-28; Black)				60.00
Same VA	(1815-21; 29; PAID; Red, Brown)				25.00
Same("A"high, fleuron)	(1822-23; 30; Red)				25.00
Same	(1824; 33; STEAM; Red, Black)	See Inland Waterways			---
NORFK.VA.	("K"&"A"high)	(1828-31; 32; Red)			35.00
Same	(1829-31; SHIP; red-orange)	See Maritime Mail			---
NORFOLK Va.	("a"high) 5mm letters	(1832-40; 31; Red)			20.00
Same	(4mm letters)	(1841-42; 30; Red)			20.00
Same/Va.	(1841-47; 30; PAID; Red, Orange)				15.00
Same	(1828-48; STEAMBOAT; Red)	See Inland Waterways			---
Same Va./5	(1847-50; 30; PAID; Red, Orange, Blue-green)				20.00



Same Va./10	(1847-50; 30; Red, Orange)				25.00
Same	(1850-52; 34; PAID/3[C]; 5, 10; Red, Black)				25.00
Same Va./3	PAID(1851-55; 32; Blue)				25.00
Same(-; 30; WAY 6; Red)	See Way Mail listing				---
Same	(1856; 30; 5; SHIP; Green)	See Maritime Mail listing			---
Same/VA	(1853; 31; Blue)				25.00
Same 5/VA	("A"high)(1854; 32; Blue)				20.00
Same/VA	("A"high)(1855; 31; PAID/6[C]; Blue)				20.00
Same VA	/PAID("A"high)(1858; 30; NOR; Blue)				20.00
Same/VA	(1863-64; DC-30; YD; Blue, Black)	Soldiers mail			25.00
Same(c.	1863; 32; Due 3; Blue)				30.00
N.W.R. BRIDGE	(Northwest River Bridge)(1802; SL-53x4; Black)				300.00
NOTTAWAY C.H.	Va. (1852-54; 30; PAID/3[C]; 5[C]; Black)				60.00
NUTTSVILLE VA	(1836; SL-38x2.5; Black)				200.00

OCCOQUANVA

OCCOQUAN VA.	(1810-11; SL-31x3.5; Violet, Red)				250.00
OCCOQUAN Va.	(1854-55; 31; PAID/3[C]; Magenta, Black)				75.00



OLD CHURCH/VA.	(1853; 31; PAID/3[C]; 5; Red, Black)				50.00
----------------	--------------------------------------	--	--	--	-------



OLD PT. COMFT. VA.	(both "T" & "A"high)(1824-41; 29; PAID, FREE; Red, Black)				35.00
OLD POINT COMFORT/Va.	(1842-50; 30; 5[C]; 10; PAID; Blue, Red)				20.00
Same	(1851-60; SHIP; 7; Red, Black)	See Maritime Mail			---
Same/VA.	(1861; DC-26; FREE; Black)				25.00
Same/VA.	("A"high)(1861-64; 32; Due 3; Black)				35.00

For Confederate postmarks during the 1861-1865 period see Volume III of this catalog.

Town	Postmark	Dates Seen	Size	Color	Value
------	----------	------------	------	-------	-------



ORANGE-CH/Va.	("a"high)(1835-52; 30; PAID; Red)				25.00
PALMYRA Va.	(-; 30; Red)				40.00



(1) PARKERSBURG/VA.	(1832-36; stencil C-31; Black)				250.00
Same/Va.	(1840-53; 30; PAID, FREE; Red, Blue, Black)				20.00
Same	(1854; 32; Brown)				30.00
(1) PARKERSBURGH/Va.	(1861; 32; YD; PAID, FREE; Black)				40.00
Union mail					---
PATTONSBURGH/Va.	(1839-54; 30; PAID, 3, 5, 10, X; Red, Blue, Black)				20.00
Same	(1845-49; PAID, 5, FREE; Green)				40.00
Same	(1859; 33; Blue)				25.00
(1) PAW PAW/VA	(1851-52; 31.5; PAID/3[C]; Black)				60.00
PENDLETON/Va.	("a"high)(-; 31.5; Red)				50.00
PENN'S STORE/Va.	(1855; 30; PAID/3[C]; Black)				50.00
PETERSBURG,	(1789-98; SL-29x3; MDD; Black)				125.00



PETERSG.VA.	("G"&"A"high)(1800-11; 26; Black)				40.00
PETRSG.VA.	("G"&"A"high)(1813-17; 26; Black)				40.00
PETEG.VA.	("G"&"A"high, fleuron)(1820; 30; Red)				40.00
PETERSG.VA.	("G"&"A"high)(1821-22; 30; Black)				35.00
Same	(1822-23; 29; NOR; Red, Black)				35.00
PETERG.VA.	("G"&"A"high, fleuron)(1824-29; 30; PAID, FREE; Red)				30.00
PETERS.VA.	("A"high)(1825-35; 30; PAID; Red)				25.00
PETERSBURG/Va.	(1835-48; 30; PAID, 5, 10; Red, Blue)				20.00



Same Va./3(-; 30; Red)	Circular mail				40.00
Same/3/Va.	("3" in center)(-; 30; -)				50.00
Same/5cts.,	/10cts. (1846-52; 30; Red, Blue)				15.00
Same	(Green)				20.00
Same/3cts.	(1851-55; 30; PAID; Red, Blue)				15.00
Same	(Green)				20.00
Same	(1852; 31; WAY/6[C]; Blue)	See Way mail listing			---
Same Va	(1854-55; 30; PAID, FREE; Blue)				30.00
(1) PHILLIPPA/Va	(1848-52; 30; PAID, PAID/3[C]; 5, 10, PAID/5[C]; Blue, Black)				40.00



(1) Same/Va.	(1854-59; 33; PAID/3[C]; Black)				35.00
(1) PIEDMONT/Va.	(1857-61; 33; Black)				50.00
PITTSYLVANIA C.H.	Va. (1837-54; 30; PAID, 5, 10; Red, Black)				50.00
(1) PLEASANT VIEW/Va.	(-; 31; Black)				60.00
(1) POINT PLEASANT/Va.	(1848-51; 30; Black)				30.00
PORT REPUBLIC/VA.	("A"small)(1849-52; 31; 5[C]; Blue, Black)				25.00
PORT ROYAL VA.	(1833; SL-33x3.5; Black)				200.00

VIRGINIA

Town	Postmark	Dates Seen	Size	Color	Value
PORT ROYAL/Va.	(1838-54;30;PAID,FREE;Red,Black)				20.00
PORTSMO.Va.	(1822;30;Black)				35.00
Same.VA.	(1828-33;DC-35;PAID,Black)				20.00
PORTSMOUTH/VA.	("A"high)(1835-36;29;PAID;Black)				15.00
Same/Va.	(1840-54;30;5,10,PAID,FREE;Black,Red)				15.00
Same(1840;Green)					25.00
POWHATAN C.H./V.	(1851;32;5;Green)				100.00
PRINCE EDWD. C.H./Va.	(2nd"D" & "a"high)(1839-49;30;Black)				25.00
PRINCE ED. C.H./VA.	("A"high)(1849-50;30;Black)				25.00
PURCELLVILLE/Va.	(1854-55;31;PAID/3[C],FREE;Brown)				25.00
(1)RACCOON/Va.	(c.1861;--;FREE;Black)				60.00
RACCOON FORD/Va.	(1852;29;PAID;3;Blue)				30.00
(1)RALEIGH C. H./VIRGA	("A"high)(1850-55;O-40x22;Black)				250.00
RANDOLPH MACON COLLEGE/Va.	(1851;35;PAID/3[C],5[C];Green)				75.00
RAPID ANN STATION/Va.	(1855;30;PAID/3[C];Black)				50.00
RAPPA.ACADEMY/Va.	(1847;32;X[C];Red)				75.00
RAPPAHANNOCK ACADEMY/Va.	(1851;DO-32x21;5;Red,Black)				150.00
RECTORTOWN/Va.	(1850's;fancy O--;NOR;PAID/3[C];Black)				500.00
RECTORTOWN/Va.	(1852;31;Black)				50.00
RED HOUSE/Va.	("Va" in script)(1851;32;5;Red)				50.00
(1)RED SULPHUR SPRINGS/Va.	(1836-40;30;Red,Black)				40.00
RED SWEET SPRINGS/Va.	(1852-59;37;Red,Black)				50.00
RICE'S DEPOT/Va.	(1855;33;5[C];Black)				50.00

Town	Postmark	Dates Seen	Size	Color	Value
Richmond,(between two lines)	(1788-89;SL-24x4,MDD;Black) State use				200.00
RICHMOND,	(1788-89;SL-25x3;MDD;PAID,6;Black)				150.00
Same(between two lines)	(1789-92;SL-34x4,MDD;Black)				150.00
Same(between two lines)	(1792-93;SL-32x3.5;MDD;Black)				125.00

RICH'D. November 11, 195

RICH'D (between two lines)	(1794-96;SL-22x3.5,YMDD;Black)				75.00
----------------------------	--------------------------------	--	--	--	-------

RICH'D April 1795

Same("D"high)	(1794-95;SL-22x3.5,YMDD;Black)				125.00
Same("D"high)	(1795;SL-17x3.5,YMDD;Black)				125.00

RICHMD. OR 14, 1796


RICHM'D(between two lines)	(1795-96;SL-20x3,YMDD;FREE;Black)				125.00
Same(lines 10mm apart)	(1796-97;SL-20x3,YMDD;Black)				125.00
Same(between double lines)	(1797;SL-20x3,YMDD;Black)				125.00
RICH'D.(between two lines)	(1797;SL-17x3,YMDD;Black)				150.00

RICHMOND. May 22 1797.

RICHMOND,(between two lines)	(1797;SL-26x3,YMDD;Black)				125.00
Same(between double lines)	(1797;SL-26x3,YMDD;Black)				150.00

RICHMOND, MARCH 4 1798

Same(between double lines)	(1798;SL-23x3,YMDD;Black)				125.00
----------------------------	---------------------------	--	--	--	--------



Same(between two fancy lines)	(1798;SL-23x3,YMDD;Black)				175.00
-------------------------------	---------------------------	--	--	--	--------

R'D Feb 12, '99.

R'D(Richmond)	(1798-99;SL-17.5x7,YMDD;Black)				175.00
Same(1799;SL-13x5,MDD;Black)					150.00
Same(1799;SL-10x4,MDD;Black)					150.00



RICHMOND,Va.("a"high,name enclosed)	(1798-1807;25;Black)				75.00
RICHMD.VA.("D" & "A"high)	(1809-16;26;PAID;Red,Black)				40.00



RICHMOND.VA("D" & "A"high,fleuron)	(1817-25;30;PAID;Red,Blue,Black)				20.00
Same(1820;Green)					50.00
Same(letters extend around perimeter,no ornament)	(1821;30;Black)				40.00
Same(large letters,"D" & "A"high,dash at bottom)	(1825-33;32;FREE,PAID;Red)				30.00
Same(1833;32;STEAMBOAT;Black)					---
See Inland Waterways Listing					---

VIRGINIA

Town	Postmark	Dates Seen	Size	Color	Value
RICHMOND/Va.	("a"high)	(1833-38;30;Red)			15.00
	Same("a"normal)	(1839-43;31;PAID;FREE;			
	Red,Blue,Black)				15.00
	Same(1840-42;30;Green)				40.00
	Same(1840-43;28;NOR;Blue,Green)				40.00
	Same(1843-50;30;5;5[C];10,10[C];FREE;Red,Blue)				15.00
	Same(1846;PAID[F,framed];5[C];10[C];Red)				20.00
	Same(1843-50;30;2;2[C];20;Red,Blue)				50.00



Same(1848-51;30;5,10 rates attached below;Red,Blue)	15.00
Same/PAID/3cts.(in center,no date)(1848-49;28;NOR;	
Red,Blue)Circular Rate	50.00
Same/Va.(1851-55;35;PAID/3[C];Red,Blue,Black)	15.00
Same(1851-52;35;PAID/6[C];Blue)	30.00
Same(1851-52;35;WAY/6[C];WAY/11[C];Red,Blue)	
See Way Mail listing	---
Same(1851-52;35;PAID/1[C];20;Black,Red)	50.00
Same VA./5(1851-54;32;Blue,Black)	15.00
Same/3 PAID(1851-55;32;Blue,Black)	20.00
Same/1(1854;32;PAID[C];Blue)	50.00
Same/Va.(1855;PAID[C];Blue)	15.00
Same(1856;32;P.O.B.FREE;Black)	35.00
(no town cds)(1853-54;PAID/1;Blue) Circular rate	40.00
(1)RITCHIE C.H./Va.(1851-54;31;Red)	60.00
ROCKBRIDGE,ALUM SPRINGS,VA.(See Alum Springs)	---
(1)ROMNEY/Va.(1843-51;30;PAID;FREE,5,10,X[C];	
PAID/3[arc];Blue,Red,Black)	35.00
Same/Va.("A"high)(1852-58;31;PAID,PAID/3[arc];3,5;	
Red,Blue,Black)	30.00
(1)ROWLESBURG/Va.(1861;25;PAID[box];Black)	40.00
RURAL RETREAT VA.(1840;SL-38x2,YMDD;Black)	200.00
SALEM/Va.(1839;30;Black)	40.00
Same(1846;28;Black)	20.00
Same(1851-52;34;5;Blue)	15.00
(1)SALT LICK FALLS/Va.(1857;32;PAID,3,PAID/3[C];Black)	60.00
(1)SALT SULPHUR SPRINGS/Va.(1854;36;PAID/3[C];	
Black)	50.00



SCOTTS-FERRY/Va.("a"high)(1832-50;30;PAID,5;	
Red,Blue,Black)	30.00
Same(1846;30;Green)	50.00
Same(1847;2;PAID;-)	60.00
SCOTTSVILLE/Va.(1851-54;33;PAID,3;Black)	30.00
SCOTTSVILLE/Va.(1854;32;Black)	30.00
(1)SHEP'DS TOWN/Va.("A"upside down)(1818;25;Red)	85.00
(1)SHEPHERDS-TOWN/Va.(1818;25;PAID;Red)	85.00
(1)SHEPHERDSTOWN/Va.("A"high)(1831;DO-31x24;Red)	150.00
(1)SHEPHERDSTOWN/Va.("a"high,5mm letters)	
(1833-40;30;PAID;FREE;Red,Black)	25.00
Same/Va.(1844-50;30;PAID,5,FREE;Red,Blue,Black)	15.00
Same(1841;FREE;Green)	40.00
(1)SHEPHERDSTOWN/Va.(misspelled)(1852-55;32;FREE;	
Black)	25.00
(1)Same(PAID,3;Green)	50.00
(1)SIR JOHN'S RUN/Va.(1851-52;30;PAID/3[C];Black)	50.00
(1)Same(c.1856;DC-33;Black)	60.00
(1)SISTERSVILLE/Va.(1850's;30;5[C];Red)	50.00
*Slate Mills Culp. Cty. Va.(1822;rough C-34;Black)	---

**SMITHFIELD VA
DEC 13**

SMITHFIELD VA.(small caps)(1833-34;SL-33x2.5,MDD	
below;Black)	200.00

Town Postmark Dates Seen Size Color Value



SMITHFIELD/Va.(1835-39;negative letters in O-43x26;	
Black)	300.00
SMITHFIELD/Va.("a"high)(1842-54;30;V[C];PAID;Red)	20.00
Same(1846;5{octagon};Red)	25.00
SNICKERSVILLE/Va.(1855;37;PAID/3[C];Black)	40.00
SOMERSET/Va.(1851;32;FREE;-)	35.00
SOMERVILLE VA.(1847;SL-29x2.5,MDD below;PAID 5;	
Black)	200.00
(1)SPRINGFIELD VA("A"high)(1852;SL-31x2.4;3/PAID	
[2 types, SL & arc];Black)	250.00
STANARDSVILLE/Va.(1855-56;36;Red,Black)	40.00
STAUNT VA.(1812;28;Black)	50.00
STAUNTN.VA.(last"N"&"A"high)(1821-35;28;Black)	25.00
STAUNTON/Va.("a"high)(1840-51;30;PAID;Blue,Black)	20.00
Same(1850;PAID,5;Green)	30.00
Same/Va.(1850-55;34;10,PAID/3[arc];Red,Blue,Black)	20.00
STEEL'S TAVERN/Va.("A"small)(1850's;31;Black)	50.00
STONY POINT MILLS/Va.(1853;30;PAID/3[C];Black)	75.00
STRASBURG/Va.(1855-59;30;Black)	35.00
STRASBURGH/Va.(1854;32;5[C];Black)	40.00
STRIBLING SPRINGS/Va.(1859;32;FREE;Black)	40.00
SUFFOLK/Va.("a"high)(1833;30;Red)	25.00



Same/Va.(1838-43;30;PAID;Red)	20.00
Same(1850-51;34;5,10;Red)	20.00
(1)SUMMIT POINT/Va.(1858;30;Black)	45.00
SWEET CHALYBEATE/Va.(-;26.5;-)	50.00



TAPPAHANNOCK/Va.(1834-51;33;5;Red,Blue)	40.00
TAZEWELL C.H.Va.("A"high)(1855;32;5[C];Black)	30.00
Same(1855;5[C];Green)	40.00
THEO.SEMINARY/Va.(1841-49;30;5;Red)	25.00
Same/Va.("a"high)(1841-43;30;PAID;Red)	25.00
TOM'S BROOK/Va.(1854;30;PAID/3[C];Black)	45.00
TREVILIANS DEPOT/Va.(1850's;29;PAID/3[C];Blue,Black)	50.00
(1)TRIADELPHIA/Va.(1845-46;30;PAID,10[C];Red)	40.00
Same(Green)	60.00



TYNE RIVER WAREHOUSE/Va.(1853-54;30;PAID/3[C];	
Blue,Black)	35.00
(1)UNION/Va.(1850;30;Black)	45.00
UNIVERSITY OF VIRGN.(1827;O--;Black)	125.00
Same/VIRGA.("A"high)(1828-47;O-33x22;5;Red,Black)	100.00
UNIVERSITY/OF VIRG.(1834;O-32x22.5;Black)	100.00



UNIVERSITY of Va.(1834-57;32;3,5,5[C];10[C];PAID;	
Red,Blue,Black)	25.00

VIRGINIA

Town	Postmark	Dates Seen	Size	Color	Value
UNIVERSITY OF VIRGN.	(1846; O-31x21;5;Red)				100.00
Same/VIRGA.	(--;DLO-32x24;PAID;Red)				100.00
(1)UPPER TRACT/Va.	(1847;30;PAID;5;Blue)				50.00
Same(vivid Blue ink)					60.00
UPPERVILLE/Va.	(1839-51;30;5;5[C];PAID;Red)				20.00
Same(1845-46;Green)					45.00
(1)VANCLEVESVILLE/Va.	(1850-57;30;PAID/3[C];Black)				50.00
WADESVILLE/VA(--;31;PAID;5[C];Black)					45.00
WARREN/Va.	(1854-56;29;FREE;Blue;Black)				50.00



WARRENTON VA	(1835-40;DL octagon 27x23, MD third line;Red,Black)				200.00
Same("Va." in ms)	(1841-42;DL octagon 26x23;Black)				200.00
WARRENTON/Va.	(1843-58;30;PAID,5;PAID/3[C];5[C];10; Red,Blue,Black)				20.00
WASHINGTON/Va.	(1840-51;32;PAID;Red,Blue)				20.00
Same(1847;Green)					30.00
WATERFORD/Va.	(1850's;32;PAID/3[shield];Black)				100.00
WAYNESBORO/Va.	(1839-56;30;PAID;Red,Blue,Black)				20.00
(1)WEBSTER/Va	(1859-61;32;PD["D"high]3[neg];Black)				50.00
(1)WELLSBURG/VA.	(1831;29;Purple)				60.00
Same	(1831;23;10;Red,Magenta)				75.00
Same.VA.	(1834;24;Black)				50.00
Same/Va.("a"high)	(1832-52;30;5[F,DC];PAID/3[oval], FREE,PAID,10[C];5;5[C];Red,Blue,Black)				25.00
(1)WEST COLUMBIA/VA	(c.1852;33;PAID/3[C];Black)				50.00
(1)WESTON/VA	(1846-48;DC-27;5[C];PAID/5[C];Black)				25.00
Same	(1847-48;28;5[C];Black)				20.00
Same	(1851-55;32;PAID,5;Red,Black)				20.00
(1)Wheeling	(1808;SL-16x2.5;Black)				400.00
(1)WHEELING/VA.("A"high)	(1820;O-26x20;Black)				250.00



(1)WHEEL.VA.("A"high)	(1821-32;29;PAID,FREE;Red,Black)				35.00
Same	(1830-32;29;NOR;--)				45.00
(1)WHEELING/VA.("A"high)	(1834;O-32x24;Red)				200.00
(1)WHEELING/Va.("a"high)	(1833-50;30;PAID,5[C];10, 10[F];5[F];FREE;Red,Blue,Black)				25.00
Same	(Green)				45.00
Same	(1851;33;PAID/3CTS[rectangle 38.5x15.5]; Red,Black)				100.00
Same	(1851-57;33;PAID,5,10;PAID/3[arc];FREE; Red,Blue,Black)				25.00



Same	(1851-53;33;PAID/3[in octagon with rays];Black)				200.00
Same(--;1[octagon];Black)					100.00
Same/VA	(1861;DC-26.5;Blue)				30.00
(1)WHEELING C.H. VA.	(1845;SL-41x2;Black)				250.00
(1)WHITE SUL. SPRINGS,VA.	(1829;arc 29x--;Red,Black)				400.00



(1)WHITE SULPH'R/SPRINGS VA.	(--;arc 30x28;Black)				400.00
(1)WHITE SULPHUR SPRINGS VA.	(1832;O-25x22;NOR; Black)				200.00

VIRGINIA

Town	Postmark	Dates Seen	Size	Color	Value
(1)WHITE SULr.SPRs.Va.("a"high)	(1834-51;30;PAID,5,10; Red,Brown)				35.00
Same	(1838-44;30;18-3/4,25;Red)				50.00
Same(--;34;PAID;Black)					30.00
WILLIAMSB'G.	(1788-90;SL-32x3;MDD;Black)				250.00
WILLIAMS, B, G.	(1790;SL-33x3;MDD;PAID;Black)				250.00
WMS. burg.	(1793;SL-22x4;MDD;Black)				250.00
Winsburg Va.	(1793-99;SL--;MDD;Black)				250.00
WMS. BURG.	(1794;SL--;MDD;Black)				250.00
WMSBURG VA.("W"&"A"larger)	(1802-08;SL-38x4;MDD; Black)				250.00
Wmsbg Va	(1804;SL--;MDD;Black)				250.00



wmfBURG V. JAN 12

wmfBURG V.(long"s")	(1807;SL-39x5;MDD;Black)				250.00
Wmfburg VA(long"s")	(1809;SL-38x4;MDD;Black)				250.00
WmfBURG Va(long"s")	(1806-07;SL-38x4;MDD;Black)				250.00



WILLG.VA.("G"&"A"high, fleuron)	(1821-27;30;PAID; Red,Black)				45.00
WILG.VA.	(1825;29;PAID;Black)				50.00
WILg.VA.	(1825;20;PAID;Black)				50.00
WILLIG.VA.(small"G",large"A"high, fleuron)	(1827;30;Red)				50.00
WILLIAMSBG.VA.("G"&"A"small)	(1833;30.5;FREE;Red)				20.00
WILLIAMSBURG/VA.	(1844-50;29;5,10;Red,Blue)				20.00
WILLIAMS.BURGH/VA.("S"&"A"high)	(1855;30; PAID,3;Black)				20.00
WILLIAMSVILLE/--(--;PAID/3[handcut,C];Black)					60.00
WINCHESTER <small>(small caps)</small>	(1789;SL-18x2;Black)				350.00
Same Va.	(1807-09;SL-33x4;MDD;Black)				250.00
Same	(1810;SL-49x4;MDD;Black)				250.00

Winchester, Va. Oct. 3.

Winchester, Va.(italics)	(1809;SL--;Black)				200.00
--------------------------	-------------------	--	--	--	--------







WINCHESTER VA.("A"small)	(1811-13;28;Red,Black)				30.00
Same	(large letters)(1816;30;Black)				35.00
WINCHESTER (VA.)	(1820;framed arc-39x36;MD;Black)				500.00
WINCHESTER/(VIRGINIA)	(1820-21;28;NOR;PAID; Red)				150.00
Same/VA.	(1820-21;O-45x30;Black)				150.00



WINCHESTER.VA.("A"high)	(1826-36;28;FREE,PAID; Red,Black)				20.00
Same/VA.	(1839-50;32;PAID,5,5[C];10;Red,Blue)				20.00
Same	(1850-54;33;5;PAID/3[C];Black)				20.00
Same	(1861;DC-26;YD;PAID,3;Black)				125.00
Same	(1860's;31;DUE 3;Blue) Soldiers mail				45.00

VIRGINIA

Town	Postmark	Dates Seen	Size	Color	Value
					
WOODSTOCK/Va.	(1840-50's;31;PAID,5,10,3;Red,Black)				20.00
					
					
WOODVILLE DEPOT/Va.	(1853-55;37;PAID/3[C];Black)				40.00
WYTHE C.H.VA. ("A"high)	(1822-27;26;Black)				45.00
Same/Va.	(1836-38;30;Blue,Black)				35.00

					
WYTHEVILLE/Va.	(1839-52;30;5,10,5[C],10[C];PAID;Black,Red)				20.00
Same/VA. ("A"high)	(1855;32;5;Black)				20.00
YORKTOWN/VA.	(1842-48;DC-26;Black)				25.00
Same/Va.	(1852;30;PAID/3[C];Black)				25.00

MANUSCRIPT TOWN MARKS

(After Sept. 22, 1788)

Town	Dates Seen	Value
A manuscript Postmaster free frank marking can increase cover values by \$20.00; earlier dates slightly higher than later dates.		
* = Institutional ownership; (1) = Later in West Virginia.		
*Abingdon or Abbingdon	1804-28	---
Accomack C.H.	1835	15.00
Accoman	1847	15.00
Accotink	1851	15.00
Aldie	1825-29,1850	15.00
Alexandria (For ms markings after March 29, 1791 see the District of Columbia section.)		
Alma	1854	20.00
Alum Springs	1849	15.00
Amelia C.H.	1846-51	15.00
Amherst C.H.	1804	50.00
Amisville	1837	30.00
Amorysville	1840	15.00
Amsterdam	1849	20.00
Annandale	1853	20.00
Applewood	1858	25.00
Aquia(s)	1811,1849-55	50/15.00
Arbor Hill	1850's	20.00
Arcola	1842-51	20.00
(1)Arden	1850's	30.00
Arnold's Old Place	1829	50.00
Augusta Springs	1835	40.00
Austinville	1838-39	20.00
*Avent's X Roads	1845	---
Ayletts	1822-50	25.00
Ayr Hill	1850's	20.00
Back Creek Valley	1839-45	20.00
Balcony Falls	1839-54	45.00
(1)Ballardsville	1830,1840's,1854	40.00
Ballsville	1849-54	20.00
Barboursville	1819-21,1834	50.00
Barhamsville	1841	15.00
(1)Barkers Settlement	1842	60.00
Barksdale	1839	15.00
*Barnes Tavr (Tavern)	1820	---

Town	Dates Seen	Value
Barnett's Mills	1855	20.00
Barry's Bridge	---	---
(1)Basnettville	1850-55	40.00
Batesville	1853	20.00
Bath Alum	1858	---
Bath C.H.	1832-41	15.00
Beaver Dam	1841	15.00
Beaver Dam Depot	1846	20.00
(1)Bedington	1836-41	50.00
*Bedford	1814	---
(1)Beelers Station	1850	50.00
Belham	1842	15.00
Bellefair Mills	1854	20.00
(1)Belleville	1816	100.00
*Bellona Arsenal	1822-24	---
Bells Valley	1851	15.00
Belmont	1844-45,1853-54	20.00
Bennett's Store	1836	20.00
Bent Creek	1822	50.00
Bentivoglio	1844	15.00
Bentonville	1847-53	15.00
(1)Berkeley Springs	1822-23,1835-39	35.00
Berryville	1835-39	20.00
(1)Bethany	1831-45	35.00
(1)Beverly	1828-48	30.00
Bickley's Mills	1836-54	15.00
(1)Big Clear Creek	1859	40.00
Big Island	1848	15.00
Big Lick	1845	15.00
(1)Birch Town	1854	60.00
Blackface	1850	15.00
Blacksburg	1847	15.00
Black Walnut	1837	15.00
Black Water	1850's	15.00
Blks (Blacks) & Whites	1831-55	15.00
Blue Ridge	1855	20.00
(1)Blue Sul(phur)Sps(Springs)	1838-39	40.00
Bonbrook	1860	20.00
Boone's Mills	1800's	40.00
(1)Boothsville	1844	40.00
Botetourt Springs	1850's	20.00
Bowlers	1813	50.00
Bowlesville	1855	20.00
*Bowling or Bow Green	1795-1830's	---
Boyd's Tavern	1842	20.00
(1)Brandonville	1839	25.00
(1)Braxton C.H.	1837-49	35.00
Brentsville	1845-48	15.00
Brickland	1839	25.00
(1)Bridgeport	1833,1847,1854	40.00
Bridgewater	1843	15.00
Bristersburgh	1849-50	15.00
Bristoe Station	1852	15.00
Broadfield	1811-13	75.00
(1)Brooke C.H.	1801-08	150.00
Brooklyn	1838	25.00
Brooksville	1850	15.00
Brownsburg	1813,1844	---/15.00
Brown's Cove	1846-48	15.00
*Browns Store Franklin (Co)	1813	---
(1)Brownsville	1838	60.00
(1)Bruceton Mills	1853	40.00
Brucetown	1843	15.00
Bruington	1846	15.00
Buchanan	1849	100.00
(1)Buckhannon	1848-49	30.00
Buckingham Co Ho	1841	15.00
Buckland	*1817,1849	15.00
B(uen) V(ista) Furnace	1855-58	25.00
(1)Buffalo	1844-51	35.00
Buffalo Ford Wythe Co.	1851	75.00
Buffalo Forge	1845	20.00
Buffalo Springs	1849	15.00
Buford's	1841	15.00
(1)Bull Creek	1835-52	40.00
(1)Bull Town	1847	40.00
Bunker Hill	1846	15.00
Burgess Store	---	30.00
Burkesville	1839	15.00
Burks Garden	1844	35.00
(1)Burnersville	1855	40.00
Burnt Ordinary	1838-57	25.00
(1)Cabell C.H.	1820-35	40.00
Cabellsburg	1803	80.00
Cabin Point	1856	20.00

VIRGINIA

Town	Dates Seen	Value	Town	Dates Seen	Value
(1)Cacapon Depot	1852	35.00	Dover Mills	1836-47	30.00
Ca Ira	1846	15.00	Drapersville	----	----
Callaghan's	1841	15.00	Drewrysville	1855	20.00
Calland's	1846	15.00	(1)Duffields	1843,1850,1855	40.00
(1)Cameron	1855	40.00	Dumfries, Dumfs or Dumfr	*1802-21,1823-51	20.00
Campbell C.H.	*1807,1835-49	20.00	(1)Dunmore	1854	50.00
Canicello	1855	20.00	Dunnsville	1844-47	15.00
Capeville	1847	30.00	Durrettsville	1848-49	15.00
(1)Capon Springs	1850	40.00	Earlsville	1847	25.00
Carlton's Store	1832	25.00	Eastville	1846-47	15.00
Carter's Bridge	1848	15.00	Edge Hill	1856	20.00
Cartersville	1814-43	30.00	(1)Egypt	----	50.00
Castle Craig	1848	15.00	Elk Furnace	1844-51	15.00
Castle Grove Mills	1850-55	20.00	(1)Ellenboro	1859	40.00
Castleman's Ferry	1854	20.00	Ellisville	1840	15.00
Castleton	1856	20.00	Emaus	1800's	20.00
Cedar Grove Mills	1838,1850,1855	35.00	Estillville	1844,1858	15.00
Cedar Hill	1851	20.00	Etna	1850	15.00
Cedar Point	1853	20.00	(1)Evansville	1842	50.00
*Cedarville	1844	----	Everettsville	*1826,1841	15.00
Central Plains	1857	20.00	Fabers Mills	1850	15.00
Centre Cross	1847	15.00	Fairfax C.H.	1821,1838-39	15.00
Centreville	1855	20.00	Fairfield	1840-48	15.00
Chalk Level	1845	15.00	(1)Fairview	1843-52	30.00
Chambers Mills	1826,1843	20.00	(1)Falling Waters	1836-46	40.00
Chamblissburg	1848	15.00	Falls Mill	1854	15.00
Chantilly	1854	20.00	Falmouth	1819-27	25.00
Charlemont	1848-55	15.00	Fancy Hill	1843-46	15.00
*Chas. City Courthouse or Charles City C.H.	1813-55	---/20.00	Fancy View	1847-50	15.00
(1)Chas (Charles) Town	1804,*1825	100/----	Farley	1835	25.00
Charlotte C.H.	1836	15.00	Farmer's Grove	1843-44	15.00
*Charlottesville or Charlotteville	1796-1803	----	Farmville	*1810,1824	25.00
Chesterfield C.H.	1841-45	15.00	Farnham	1814-37	20.00
Chestnut Grove	1840-48	15.00	(1)Fayette C.H.	1846	50.00
Chickahominy	1859	----	*1)Fayetteville	1844,1855	40.00
Christiansburg	1825	25.00	Ferry Hill	1821	50.00
Christianville	*1839,1854-55	20.00	Fifes	1845	15.00
Chuckatuck	1854	20.00	(1)Fillmore	1856	50.00
Chula	1858	20.00	Fincastle	1816-44	30.00
Churchville	1833	20.00	Fishersborough	----	25.00
Circleville	1846	15.00	Fishersville	1844-51	15.00
City Point	1845-52	20.00	(1)Fishing Creek	1828-32	60.00
(1)Clarksburg or Clarksg	1812-24,1834	50.00	Flat Rock	1843	15.00
Clear Branch	1843	15.00	Fleetwood Academy	1843	15.00
Clifton Forge	1841-49	15.00	Flint Hill	1844,1857	15.00
*1)Clintonville	1844	----	Flood's	1821	50.00
Clover Dale	1848	15.00	Floyd C.H.	1850's	15.00
Clover Depot	1851	20.00	Ford's Depot	1853	20.00
Clover Hill	1847-48	15.00	Fountain Dale	1854	20.00
*Coal Hill Goochland Co	1837	----	(1)Frankford	1853	30.00
Coal Mines	1840,1847-51	25.00	(1)Frankfort	1837,1847-53	40.00
(1)Coalsmouth	1831-46	30.00	(1)Franklin	1843-50	15.00
*Colchester	1801-06	----	Franklin City	1846	20.00
(1)Coldstream	1843	60.00	Fredericks Hall	1840-49,1859	15.00
Colesville	1816	40.00	(1)Freeman's Landing	1850's	15.00
Colliertown	1852	30.00	Freeshade	1841-47,1856	40.00
Colvin's Station	1853	15.00	(1)French Creek	1837-57	40.00
Concord Academy	1843	20.00	Front Royal	1809,1819-23,1836	65/25.00
Conrads Store	1846-53	20.00	Gainesville	1855	20.00
Cooper's	----	15.00	Gardiner's Cross Roads	1830	25.00
Covington	1847	15.00	Garlands	1829,1838	25.00
Cub Creek	1841,1855-59	15.00	Garys Ville	1842	----
Cuckooville	1822	50.00	(1)Gaulley Bridge	1846,1857	40.00
*Culpeper C.H.	*1808,1820,1853	30.00	Genito Bridge	1813	75.00
Cumberland C.H.	1817-26,1845-46	50.00	(1)Gerardstown	1824,1849	40.00
Dagger's Springs	1850-55	25.00	(1)Ger(man) Settlement	1846,1852	50.00
(1)Dallas	1847	50.00	Germantown	1848	15.00
*Danielsville	1824	----	Gibeon	1858	15.00
Danville	1812,1828,1852	50.00	Giles C.H.	1824-51	30.00
(1)Darkesville (Darksville)	1827,1842	50.00	Glade Spring	1854	20.00
Davis	1805	90.00	Glenn's	1852	20.00
Davis Mills	1846,1856	15.00	(1)Glenville	1848	30.00
Davis Tavern	1825	30.00	Gloucester or Gloster C.H or Ct House	*1795-96,1822-51	---/20.00
Deatonsville	1848	15.00	Goochland or Goochd C.Ho or C.H.	1802-16,1844-49	50.00
Deep Creek	1851-55	15.00	*Goodwynsville	1844	----
Deerfield	1836,1850-55	20.00	*Gordonsville	1836	----
(1)DeKalb	1848-51	50.00	Goshen	1815	60.00
Dentonville	1842	15.00	(1)Grave Creek	1847-50	40.00
(1)Dent's Mills	1841	60.00	Gravel Hill	1840-54	15.00
Diamond Grove	1847	20.00	Grayson C.H.	1802	90.00
Diana Mills	1855	15.00	Grayson's Sul Spgs	----	----
Dickinsonville	1800's	20.00	*Great Bridge	1807	----
Dinwiddle C.H.	1822-42	20.00	(1)Green Bank	1842	40.00
Dixville	1826	30.00			

VIRGINIA

Town	Dates Seen	Value	Town	Dates Seen	Value
(1)Green Bottom	1829-31	60.00	King George or Geor C.H	1802-34	35.00
(1)Greenbriar C.H	1802-16,1829	90/40.00	King William Ch	----	25.00
Greenfield	1843-55	15.00	(1)Kingwood	1827-47	50.00
Green Hill	1827-31	50.00	Kinsale	1800	90.00
(1)G(reen) S(pring) Run	1855	40.00	(1)Kossuth	1857	50.00
Greenville	1829-34	50.00	Lafayette	1847-51	15.00
Greenville College	1836	40.00	Lancaster C.H	1802-26	70.00
G(reen)wood Depo	1855	20.00	Langhorn's Tavern	1822-37	35.00
Grove Creek	1849	25.00	Laurel Grove	1850	15.00
Groveton	1853-59	20.00	Lawrenceville	1836	15.00
Guilford	1845	20.00	(1)Leading Creek	1847	50.00
Guiney's	1845-48	15.00	Lebanon	1829-50	20.00
(1)Guyandotte	1811-21,1836-52	60/30.00	Lee C.H	1823	50.00
(1)Hagen's Store	1823	80.00	Leeds Manor	1841	15.00
Hail Stone	----	---	*Leesburg or Leesbg	1794-1802	---
Haleysburg	1832	25.00	Leesville	1857-59	20.00
Halifax C.H.	1838-40,1850	15.00	(1)Leetown	1857	35.00
(1)Halltown	1850-54	50.00	(1)Lewisburg	1845	25.00
Hamilton	1849-55	15.00	Lewis' Store	1850	15.00
H(ampden) S(idney) College	1851	25.00	Lexington or Lex	1813-39	30.00
Hampstead	1843-48	20.00	Liberty	1821-27	25.00
Hampton	1816,1838,1857	15.00	Liberty Mills	1849	15.00
(1)Hanging Rock	1837-48	50.00	*Linsay(s) Store	1835	---
Hanover C.H	1802-42	35.00	Lisbon	1844-50	15.00
Harden's Tavern	1844	15.00	L(ittle)Plymouth	1830	25.00
(1)Harpers Ferry	1814	50.00	Lloyd's	1849	15.00
(1)Harper's Mills	1847-50	50.00	Lock Lommond	1853	20.00
Harris	1842	20.00	Locust Creek	1836-52	15.00
Harrisonburg	1813-40	30.00	(1)Locust Lane	1845	50.00
Harrisville	1843	20.00	Locustville	1849	15.00
Haymarket	1814-18,1832	25.00	Lodore	1846-51	15.00
Healing Springs	1857	25.00	(1)Logan C.H.	1828	50.00
Heathsville	1855	20.00	Lombardy Grove	1822-56	35.00
(1)Hedgesville	1841-52	30.00	Long Creek	1848	15.00
Hendrick's Store	1855	20.00	(1)Lorentz Store	1833,1850	60/50.00
(1)Hereford's	1833	60.00	Loretto	1836	25.00
Hevener's Store	1855	20.00	Louisa C.H	1824,1841-42	15.00
Hickory Fork	1840	15.00	Louisville	1842	20.00
Hickory Ground	1852	15.00	Lovely Mount	1852	15.00
Hicks Ford or Hicksford	1818-32	20.00	Love's Mills	1849-54	30.00
Hillsboro	1822-29,1849	25.00	Lovington	1843,1853	15.00
Hillsville	1842	15.00	*Loyds	1828	---
Holcombe's Rocks	1858	15.00	(1)Lumberport	1840	50.00
(1)Holidays Cove	1829	60.00	Lunenburg C.H	1828-47	15.00
Honeyville	1847	25.00	(1)Luneys ('s) Creek	1828,1843-46	40.00
Horse Pasture	1834	20.00	Luray	1842-50	15.00
Hot Springs	1849	15.00	Macfarland	1855	15.00
Howard	1851	15.00	Macon	1845-48	15.00
Howardsville	1847	15.00	Madison C.H	1832	15.00
Hoysville	----	---	Madison Mills	1848,1861	15.00
Hughesville	1842	25.00	Manassas Gap	1854-55	20.00
Hungry Town	1801,1814-16	95/75.00	Manchester	1822-24	30.00
(1)Huntersville	1837-45	40.00	Mannboro	1851	15.00
(1)Huttonsville	1821,c.1861	--/25.00	Mansfield	1834	30.00
*Ice's Ferry	1844	60.00	Marble Hill	1840's	15.00
Independence Hill	1855	20.00	Markham Station	1853	20.00
*Ingle's Ferry	1840	---	Marseilles	1822	50.00
Jackson	1846-51	15.00	(1)Martinsburg(h)	1799-1800,1803-29	75/40.00
(1)Jackson C.H	1848-55	40.00	Martinsville	1849	15.00
(1)Jacksonville	1846	40.00	Marysville	1807	40.00
Jamaica	1834,1847	20.00	Mathews C.H	1838-47	15.00
Jamestown	1821-27	50.00	Mattox Bridge	1818-32	30.00
(1)Jane Lew	1851	40.00	Mayo	1849	30.00
Jefferson	1850-51	15.00	(1)Mazeville	c.1838	150.00
Jeffersonton	1841-47	20.00	McWhorters Mills	1836-42	30.00
Jeffress' Store	1843	30.00	Mechanicksville	1840	25.00
Jennings' Gap	1833	25.00	Mechum's River	----	30.00
Jennings Ordinary	1842	20.00	(1)Melon	1859	40.00
Jerusalem	1822-53	30.00	(1)Mercers Bottom	1837	60.00
Jetersville	*1840,1850	25.00	Merry Point	1843	15.00
Johnsontown	1853	15.00	(1)Middlebourne	1840	50.00
Jonesville	1834-50	15.00	Middlebrook	1847-49	15.00
Junction	1849-58	15.00	*Middleburg	1822-24	---
Junction Store	1852	20.00	Middle Mountain	1849	25.00
Kanawha	1815-16	40.00	Middletown	1840's	15.00
(1)Kanawha C.H	1802-12	100/50.00	(1)Middleway	1822,1853	50.00
(1)Kanawha Salines	1814-25	50.00	Millborough	1821	50.00
Kaseys	1852	15.00	Millboro Springs	1843,1857	15.00
(1)Kerneysville	1843-44,1856	40.00	(1)Mill Creek	1821-40	40.00
Kerr's Creek	1854-59	20.00	Miller's Tavern	1846-49	15.00
Keswick's Depot	1849	15.00	(1)Mill Point	1839-44	50.00
*Keyes's Mills	1807	---	Millville	1840's	15.00
Kilmarnoch	1822,1830	25.00	Millwood	1801-20	90.00
(1)Kinchaloe	1850's	40.00	(1)Milo	1859	75.00
King and Queen C.H	1823-49	30.00	*Milton	1811-22	---

VIRGINIA

Town	Dates Seen	Value	Town	Dates Seen	Value
Mint Spring	1850	20.00	(1)Palatine	1854	40.00
Mitchell's Station	1854	15.00	*Palatine Hill	1846	---
*Mitchells Store	1815	---	Palmers Springs	c.1850	30.00
Modest Town	1834	15.00	Palmyra	1830,1848	20.00
(1)Monroe C.H.	1808-20	75/50.00	Panther's Gap	1842-53	15.00
Montagues	1842-49	15.00	Paris	1847-51	15.00
Monterey	1854	25.00	(1)Parkersburg	1814-33	40.00
Montgomery C.H.	1811-14,1822	75.00	Patrich CH	1812,1847	65/35.00
Montpelier	1832	30.00	Patterson's Depot	1853	15.00
(1)Moorefield	1840	30.00	Pattonsville	1850	15.00
Morgansville	1834	25.00	(1)Paw Paw	1854	40.00
(1)Morgantown	1815,1822-24,1830	40.00	Peach Grove	1855	20.00
*Morrisville	1833	---	Pedlar Mills	1825,1833,1850's	35.00
Mossingford	1853	20.00	Peerys Store	1850-51	30.00
Mossy Creek	1854	20.00	Pemberton	1841-47	15.00
Mouland	1849	25.00	Pembroke	1841-46	30.00
(1)Mountain Cove	1834	50.00	(1)Pennsborough	1821,1831	60.00
Mountain Grove	1859	15.00	Penn's Store	1841	15.00
Mountain Top	1855	20.00	Peola Mills	1857	20.00
Mt. Airy	1851	20.00	Percivals	1825-33	30.00
Mt. Carmel	1854	25.00	(1)Perry's Store	1850-51	40.00
Mt. Crawford	1849	15.00	Peytonsburgh	---	30.00
Mt. Gilead	1800's	15.00	(1)Phillippa	1844-46	35.00
Mt. Horeb	1850-51	15.00	(1)Phillippi	1861	30.00
Mt. Israel	1842	20.00	(1)Pickaway Plains	1851	50.00
Mt. Jackson	1837	25.00	Pigeon Run	1839	25.00
*Mount Laurel	1832	---	(1)Pine Grove	1845	50.00
Mt. Level	1846-53	15.00	Pittsylvania C.H	1826-30,1848-49	25.00
(1)Mt. Linneus	1844-48	40.00	*Pittsylva(nia) old CH	1810	---
Mt. Meridian	1853-55	20.00	(1)Pleasant Creek	c.1861	50.00
Mt. Pleasant	1821-27,1840	50.00	(1)Pleasant Dale	1851	60.00
Mt. Sidney	1844-49	15.00	Pleasant Hill	1800's	15.00
Mt. Solon	1850-51	15.00	Pleasant Valley	1844-50	15.00
Mount Zion	1800's	15.00	Plough and Harrow	1819	75.00
(1)Mouth of Poca	1850's	40.00	Poindexter's Store	1844-52	15.00
(1)Mud Bridge	1851	50.00	(1)Point Pleasant	1817-50	35.00
Murrills Shop	1859	---	Poplar Grove	1829	30.00
Namozine	1850	15.00	Poplar Mount	1836	25.00
*Natural Bridge	1819-36	---	(1)Poplar Spring	1857	100.00
Nebraska	1857	20.00	Port Conway	1830-50	20.00
Nelson Sta	---	---	Port Republic	1843-47	15.00
(1)Nestorville	1856	60.00	Port Royal	1808-40	30.00
New Baltimore	1829,1839	20.00	Portsmouth	1811-20	75.00
Newbern	1838	35.00	Pottiesville	1847	15.00
*Newborro	1823	---	Powells Tavern	---	30.00
New Canton	1826-40	25.00	Pow(hatan) C.H	1852-53	20.00
*New Glasgow	1816,1857	---	Prillamans Franklin Co.	1852	75.00
New Kent C.H	1802-44,1854	35.00	Prince Edward or Pr Ed or P.Edwd. C.H	1798-1837	75.00
New London	1830	30.00	Princess Anne CH	1859	---
(1)New Martinsville	1843-53	40.00	(1)Princeton	1843-45	40.00
(1)New Salem	1850	50.00	Prospect	1858	20.00
New's Ferry	1859	---	Prospect Hill	1853	20.00
Newsom's Depot	1843	25.00	(1)Pruntytown	1843-51	35.00
New Store	1835	35.00	Pungoteague	1818-35	50.00
NT(Newton)Stephensburg	1808-48	40.00	Purcell's Store	1845-49	15.00
Newville	1836,1851	35.00	Raine's Tavern	1820-28	50.00
(1)Nicholas C.H	1843-47	40.00	Rapid Ann	1844,1852	25.00
Norfolk	1825	40.00	Rappahannock or Rappk. Academy	1824-42	50.00
*Northampton CH	1803	---	(1)Ravenswood	1844	50.00
North End	1814-47	20.00	Rebecca Furnace	1838	45.00
North Garden	1850	15.00	Rectortown Station	1859	---
(1)North Mountain	1850	40.00	Red Banks	1842	15.00
N.R.M.Bridge (North River Meeting)	1849	15.00	Red House	1853	20.00
*N.W.R.Bridge (NW River)	1824	50.00	(1)Red Sulphur Springs	1837-58	40/30.00
Nottoway C.H	1850-53	15.00	Red Sweet Springs	1852	20.00
Oak Forest	1842-43	15.00	Rehoboth	1852	15.00
Oak Grove	1852	20.00	Retreat	---	30.00
Oak Hill	1833	20.00	Richmond C.H	1812-16	75.00
(1)Oakland	1848	50.00	(1)Ritchie C.H	1849	40.00
Oakmulge	1800's	15.00	(1)Rivesville	1849	40.00
Office Tavern	1845	15.00	Roanoke	1822	50.00
Old Church	1841-54	15.00	Rochelle	1854	20.00
Old Hickory	1852	40.00	Rockingham	1804	85.00
Onancock	1836,1847,1853	---	Rocky Mount	1818-32,1852	50/25.00
Orange C.H	1801-32,1852	40.00	(1)Romney	1820-22	50.00
Orange Springs	1850	15.00	Rose Mills	1846-57	15.00
Otter Bridge	1845	15.00	*Roseville	1830	---
Ottobine	1844	30.00	*Rowanty Sussix (Co)	1828	---
(1)Overfield	1848	75.00	Ruckersville	1847-53	15.00
Owancock	1836	35.00	Rural Retreat	1850's	15.00
(1)Oxford	1800's	50.00	Ruther Glen	1838-50	15.00
(1)Pady Town	c.1820	100.00	Rye Cove	1849	15.00
Paineville	1848	15.00	(1)Saint Mary's	1853-54	40.00
(1)Paint Creek	1859	---			

VIRGINIA

Town	Dates Seen	Value	Town	Dates Seen	Value
Salem Bot(etourt Co) or Salem	1819-44	40.00	Thornsborg	1840-43	15.00
Salem Fauquier	1845	15.00	Tinker Knob	1850's	---
(1)Salt Lick Bridge	1855	40.00	(1)Tomahawk Springs	1846	50.00
(1)Salt Sulphur Springs	1832-53	35.00	Tom's Brook	1847	15.00
Saluda	1849	15.00	(1)Trav(eler's)Repose	1861	30.00
Sandy Bottom	1836-40	25.00	Trevillian's Depot	1843-49	15.00
Sandy R(iver) Church	1846	15.00	(1)Triadelphia	1843-50's	35.00
San Marino	1859	---	*Tunstilton Amelia (Co)	1824	---
(1)Schultz(s) Range	1821-24	85.00	Twyman's Store	1846-49	15.00
(1)Schumla	1844	60.00	Tye River Mills	1844-45	20.00
Scottsburg	1854	20.00	Tye River Warehouse	1847-53	50.00
Scotts Ferry	---	20.00	(1)Union	1832,1842	30.00
*Scottville	1808	---	Union Hall	1847	15.00
Selma	1858	20.00	Union Level	1850-53	15.00
Seven (7) Islands	1846,1857	35.00	Unison	---	---
Seven (7) Mile Ford	1825-55	35.00	University of Virginia	1826	40.00
Seville	1861	20.00	(1)Upper Falls Coal	1856	---
(1)Seymourville	c.1855	40.00	(1)Upper Tract	1847	40.00
Shackleford's	1822,1851	20.00	Upperville	1836	25.00
Shannon Hill	1823,1849	50.00	Urbanna	1801-50	45.00
Shawsville	1852	20.00	(1)Van Clevesville	1851	40.00
Sheetz's Mills	---	---	Variety Mills	1840-46,1853-59	15.00
Shepherd's Grove	1849	20.00	Verdon	1841,1851	20.00
(1)Shepherdstown	1798,1815,1827-38	75/25.00	Vernon Hill	1850's	15.00
(1)Sherrard's Store	1841-49	50.00	Vienna	1803	75.00
(1)Short Creek	1810	85.00	Villeboro	1815-21	40.00
(1)Shrewsbury	1846	50.00	Virginia Mills	1851	15.00
Sinking Creek	1850	15.00	(1)Wadestown	1861	30.00
(1)Sistersville	1820,1832-44	60/35.00	Walker's Church	1841-52	20.00
Slate Mills	1850's	20.00	Walkerton	1847-49	15.00
Smithfield	1827	30.00	(1)Walnut Grove	1823,1835-40	60/40.00
Smith's Creek	1831	15.00	Warminster	1825-46	25.00
Smithsville	1845	15.00	Warren	1806-51	50.00
Snicker's Ferry	1834	30.00	Warren Ferry	1830	50.00
Snickers Gap	1816-22	50.00	Warrenton	1823-30	50.00
Snickersville	1838-39	30.00	Warrenton Springs	1840-54	15.00
(1)Solus	1844	50.00	Warsaw	1851-59	15.00
Somerville	1840	30.00	Waskeys Mills	1855-57	---
Sommers	---	---	Waterford	1808,1825-49	75/25.00
South Hill	1853-58	20.00	Watkinsville	1845-48	15.00
Spartapolis	1852	15.00	Waynesboro	1831-35	25.00
Sperryville	1835-53	15.00	(1)Webbs Mills	1850	60.00
Spotsylvania C.H	1838	25.00	(1)Wellsburgh	1823,*1829	30.00
Spout Spr(ing)	1847	15.00	Wellville	1853	20.00
Spring Garden	---	---	(1)Western Ford	1842-54	40.00
Spring Hill	1818	75.00	(1)West Liberty	1839-43	35.00
Spring Vale	1857	20.00	Westmoreland or Westd C.H	1826-33,1844	30.00
Spruce Hill	1855	20.00	(1)Weston	1823-46	25.00
Stafford C.H	1822,1855	50.00	(1)West Union	1845-52	35.00
Stanardsville	1843,1858	15.00	West View	1850's	20.00
Stapleton	1847	15.00	Wheatley	1835	20.00
Staunton	1796,1820	80/20.00	Wheeler's Springs	1835	25.00
Steele's Tavern	1844-55	15.00	(1)Wheeling	1796,*1800-12,1816-20	100/50.00
Stephenson's Depot	1849	15.00	White Chimneys	1818-23,1854	50.00
*Stevensburg	1808-18	---	White Plains	1822	50.00
Stevensville	1836-53	25.00	White Stone P.O.	1844	20.00
Stone Wall Mills	1832-43	20.00	(1)White Sulphur Springs	1825	30.00
Stony Creek Warehouse	1836	35.00	Whitlock	1859	---
Stony Fork	1833	60.00	*Wico Ch North Co	1845	---
Stony Mount	c.1851	25.00	*Wilcox Wharf	1853-60	---
Stony Point	1822,1858	50.00	Wilderness	1834	35.00
Stony Point Mills	1832-59	15.00	Wilkinsonville	1850,1859	15.00
Strasburg	1851-55	20.00	Williamsburg or Wms burg	1803-17	90.00
Sturgeonville	1858	---	Williamsville	1850	15.00
Sublett's Tavern	1847	15.00	Willow Bank	1859	20.00
Suffolk	1821-22	50.00	Wilmington	1820-28	50.00
Sugar Tree	1847	15.00	Wilson's Depot	1857	---
(1)Sulphur Springs	1815	100.00	*Winchester	1794-95,1809-10,1822	---
(1)Summit Point	1842	40.00	(1)Winfield	1850's	35.00
Sunny Side	1858	---	Winnsville	1843-44	15.00
Surry C.H	1822	50.00	Winterpock	1855	20.00
(1)Suttonville	1829-35	40.00	(1)Wood Ct House	1807	100.00
Sweet Chalybeate	---	---	(1)Woodlands	1838	50.00
(1)Sweet Springs	1819,1841-54	50/30.00	*Woodlawn Hano(ver Co)	1833	---
*Swinyard	1848-57	---	Woodstock	1827,1851	30.00
Talcott	1856	20.00	Woodville	1812,*1822,1850's	---
(1)Tannery	c.1860	40.00	Wylliesburg	1837-43	25.00
Taylor's Station	1855	20.00	Wyoming	1852-56	20.00
Taylor's Store	1847-49	20.00	Wythe C.H	1819,1823-25,1834	75.00
Taylorville	1830,1851	15.00	Wytheville	1852	25.00
Theo[logical] Seminary	1841	25.00	Yancey's Mills	1833,1843	30/20.00
The Plains	1854-57	20.00	Yatesville	1853	20.00
Thomas Mill	1852	20.00	Yellow Branch	1850	20.00
Thompson's Landing	1856	15.00	York	1798	100.00
			*York Town	1810,1831	---

VIRGIN ISLANDS

VIRGIN ISLANDS

Population

1835 - 43,000

The U.S. Virgin Islands are the former Danish West Indies, acquired from Denmark in 1917. No Danish postal markings were used before the introduction of D.W.I. stamps in 1856. British services existed prior to this, however, and postmarks were used for these starting with the British occupation of the Islands in 1807-14. British stamps were introduced in St.Thomas July 3, 1865, but their use was not compulsory until the 1870's. The Danish postal service at first covered only the islands themselves and correspondence with Denmark. D.W.I. stamps were not valid to other countries until 1873, but in the late 1860's the St.Thomas post office started marking up mail bags for the U.S., French and German packets, postmarking these letters with the St.Thomas date stamp, whether paid or unpaid. Private post offices also existed for the purpose of handling mail to foreign countries, and many business firms acted as forwarders. The D.W.I. joined the U.P.U. Sep. 1, 1877, and all other special postal arrangements then ceased.

BRITISH PACKET SERVICE

- ST.CROIX(1811-15;Cu-29,YMDD,NOR,small fleuron at bottom;Black) 1500.00
- ST.THOMAS(1809-15;Cu-37,YMDD,NOR,large fleuron at bottom;Black) 1000.00
- Same(1810-14;Cu-29,YMDD,NOR,small fleuron at bottom;Black) 1500.00

ST. THOMAS

- ST.THOMAS(1817-20;SL-45x5,broken"ST" in various degrees;Black) 750.00
- Same(1835;SL-55x7,"S" in "ST" reversed;Green) 1000.00
- Same(1842;SL-32x4;Green) 1500.00

"S.Tomas" or "San Tomas", framed or unframed are not D.W.I. postmarks, but arrival marks of the Spanish possessions, principally Puerto Rico, indicating points of origin.

BRITISH POSTAL AGENCY



- ST..THOMAS(first"T"high)(1843-55;Cu-29,serifed letters;Black) 200.00
- Same(1842;Green) 1 known
- ST-THOMAS(1853-66;Cu-25,sans-serif letters;Black) 200.00
- ST-THOMAS(1858-66;Cu-21,sans-serif letters;Black) 350.00
- ST-THOMAS(1865-77;C-20,sans-serif letters;Black) 150.00



- PAID/AT/ST.THOMAS(1851-63;C-23,double outer line, crown at top,curved PAID;Red) 300.00
- PAID/AT/ST.-THOMAS(1857-68;C-23,single outer line, crown at top,straight PAID;Red) 750.00
- ST-THOMAS/PAID(1863-70;C-20;Red) 250.00

Town Postmark Dates Seen Size Color Value

DANISH WEST INDIES POST OFFICE



ST.THOMAS(1856-77;C-26,C-22,serif letters;Black) 250.00
(Value additionally enhanced by ship or port of entry markings)

PRIVATE POST OFFICES



- FOREIGN LETTER OFFICE/ST.THOMAS(1846-60; oval 45x25;Black) 750.00
 - ST.THOMAS/EXPRESS/OFFICE(1861-64;DO-65x30; Red,Blue,Black) 1000.00
- These markings are often found with forwarders markings which enhance the value.

Prices are for fine strikes on fine covers.

Read the contents of your covers. Historical contents may be of greater value than the postal markings.

For information on postage rates, see the Introduction to this catalog.

For an explanation of the abbreviations used in this catalog, see the Introduction.

An * preceding a listing indicates institutional ownership. Such listings are unpriced except where similarly dated, privately owned examples are known.

WASHINGTON

U.S. BRITISH JOINT OCCUPANCY

1818 - 1846

During the early 1800's both British and American fur traders operated in the region. In 1810 the Canadian North West Co. established Spokane House near present day Spokane for the purpose of trading with the Indians. In 1811 a company sent by John Jacob Astor of New York set up an American fur trading post at Astoria as well as Fort Okanogan, the first U.S. settlement in what is now the State of Washington.

Following the War of 1812, which forced American traders out of the area, Britain and the U.S. could not agree on a boundary line to separate their territories west of the Rocky Mountains. In 1818 they signed a treaty permitting citizens of both countries to trade and settle in this region, which was called the "Oregon Country". This arrangement held until June 1846 when pressure from a heavy influx of American settlers forced Britain to sign a treaty which set the boundary line at the 49th parallel, Washington's northern border.

Because there were no established U.S. east - west mail routes across the Rocky Mountains during the period of joint occupancy, both outgoing and incoming mail to the "Oregon Country" was carried by one of three routes: via the Hudson's Bay Co.'s trans-Canada express; by ship around Cape Horn; overland by the occasional party going to or from Missouri.

"Fort Vancouver Oregon Territory Dec. 18th, 1836 [i.e.1835]" dateline on letter of ornithologist John Kirk Townsend, addressed to Philadelphia. After a journey of almost eight months the Hudson's Bay express deposited the letter in the Montreal post office where it received a MONTREAL/ L.C. Aug. 13, 1836 postmark and forwarded to the U.S.

"Tshimakain Near Fort Colville Oregon Mission 9th Feb. 1846" dateline on letter addressed to Mass. Carried by Hudson's Bay Co. boats north up the Columbia River to their encampment opposite Athabasca Pass, transported by pack horses across the Rocky Mountains to Ft. Edmonton and then by canoe east to Lachine Canada (just below Montreal). Received LACHINE/ L.C. Oct. 27, 1846 postmark and forwarded to the U.S.

Ships to Hawaii made monthly calls to the coast of Oregon, and the Oregon Methodist Episcopal Mission owned or chartered its own ship, the "Lausanne", which not only carried missionaries from New York (around Cape Horn) to the "Oregon Country", but provided a means of communication between the missionary communities of Oregon and Hawaii. Indeed, the maritime connection offered by the Oregon coast enabled early residents of Oregon and Washington the chance to correspond with friends living anyplace in the world.

"Tshimakain Mission near Fort Colville Oregon country Jan. 20th 1840" dateline on missionary letter addressed to the Missionary Rooms in Boston. After more than a year in transit the letter was deposited in the New York post office, received a Feb. 5, 1841 NEW-YORK postmark, forwarded to Boston and then to Port Natal South Africa

AS OREGON TERRITORY

Aug. 14, 1848 - March 1, 1853

The records of the earliest post offices in Washington are included in the Oregon records. The first two post offices in what is now Washington were established Jan. 8, 1850, one at Nesqually (name changed to Olympia, Aug. 28, 1850) and the other at Vancouver (name changed to Columbia City, Dec. 12, 1850). Other Washington post offices established in and operating under the jurisdiction of Oregon Territory were Cascades (Nov. 5, 1851), Cathlamet (Aug. 8, 1851), Chinook (Oct. 19, 1852), Monticello (Nov. 28, 1850), Mouth of Willamette (June 30, 1851), Oak Point (Feb. 18, 1851), Pacific City (Dec. 26, 1850), Port Townsend (Sept. 28, 1852), Sauvies Island (previously Mouth of Willamette, March 5, 1852), Seattle (Oct. 12, 1852), Steilacoom (July 6, 1852) and Washougal (Aug. 6, 1852).

CATHLAMET/O.T.(E)(Feb.1,1853,arc 27x17;PAID;Black) 1500.00
 (L)(Feb.17,1853) 1400.00
 Columbia City O.T.(E)(April 19,1851;Ms;Paid 40[ms];
 Black) 1000.00
 (L)(June 23,1852) 850.00

Town Postmark Dates Seen Size Color Value



PAID
3

COLUMBIA CITY/O.T. (---C-32;PAID/3[arc];Black) 1000.00
 Same(Feb.26,---;C-32;Paid 6[ms];Black) 1000.00
 Olympia O.T. or Oregon(E)(Sept.19,1851;Ms,YD[ms];
 Black) 1000.00
 (L)(Jan.19,1852) 850.00
 OLYMPIA/OGN(E)(Feb.28,1852;C-32;PAID/3[arc];PAID,5,
 PAID 6;Black) 750.00
 (L) See Washington Territory ---

*Vancouver, Or.
Sept. 21 -*

Vancouver,Or.(Sept.21,1850;Ms;Paid 40[ms];Black) 2000.00

TERRITORIAL

March 2, 1853 - Nov. 10, 1889

POPULATION

1850 -- 1,000 1860 -- 12,000

Cut from Oregon Territory. Created by Act of Congress March 2, 1853. The Territory was much larger than the State.

1854-55 Additional Post Offices to those listed above: Alki, Chenook, Cowlitz, Grand Mound, Grand Prairie, Highland, Lake River, Oceola, Pekin, Scales Creek, Tarlitt.

Cascades W.T.(April 5,1862;Ms;Paid 10[ms];Black) 850.00
 CATHLAMET/O.T.(arc 27x17;PAID;Black)
 See Oregon Territory ---



CATHLAMET/W.T.(May 9,1859;arc 21x11;PAID;Black) . 1200.00
 Columbia City(E)(Oct.2,1854;Ms;Black) 750.00
 (L)(Nov.6,1854) 700.00
 Columbia City O.T.(Ms;Black) See Oregon Territory ---
 COLUMBIA CITY/O.T.(C-32;PAID/3[arc];Black)
 See Oregon Territory ---
 Columbia City W.T.(E)(June 28,1853;Ms;Black) 750.00
 (L)(Dec.21,1854) 700.00
 Same(Dec.12,1853;Blue) 750.00
 Cowlitz W.T.(E)(Dec.21,1854;Ms;Black) 1000.00
 (L)(June 9,1860) 750.00



FORT COLVILLE/W.T.(Jan.8,---;C-25;U.S. 10 cts[oval];
 Black) 850.00
 Franklin W.T.(E)(June 9,1860;Ms;Black) 750.00
 (L)(July 20,1862) 650.00
 Grand Mound W.T.(1850's;Ms;Paid 3[ms];Black) 850.00
 Lake River W.T.(---;Ms;Paid 10[ms];---) 750.00
 OAK POINT/W.T.(July 20,1868;C---;FREE PM frank;Black) 850.00
 Olympia O.T. or Oregon See Oregon Territory ---
 OLYMPIA/OGN(after March 1,1853-1858;C-32;Black) 650.00
 Pacific City(---;Ms;Black) 850.00
 Port Ludlow W.T.(E)(June 7,1857;Ms;Black) 750.00
 (L)(March 26,1860;Ms;Paid 10c[ms];Black) 650.00
 Seattle W.T.(Nov.30,---;Ms;Black) 1000.00
 Steilacoom W.T.(Sept.1,1855;Ms;Black) 750.00

WASHINGTON

Town Postmark Dates Seen Size Color Value



STEILACOOM CITY/W.T.(1850's;C-37;FREE;Black) 750.00
 Same(1860's;C30.5;PAID;PAID/3[C];Black) 750.00
 Vancouver,Or(Ms) See Oregon Territory --



VANCOUVER/W.T.(E)(Dec.14,1860;C-33;Black) 750.00
 (L)(1865,C-33;PAID 3,Black) 650.00
 Wailepta W.T.(Feb.17,--,Ms,Black) 750.00
 WAILEPTA/W.T.(Sept.11,--,C-24.5;PAID 10;Blue) 750.00
 WALLA WALLA,W.T.(Jan.12,--,SL-37x2,MDD below;
 Black) 1200.00
 Whatcom W.T.(May 28,1858;Ms;Black) 750.00

Adhesive stamps were generally employed in Washington Territory in 1853. Town postmarks on covers franked with adhesive stamps are known from the following additional towns:

Buckley, Camp Sokaw, Centralia, Cheney (WT), Dayton (WT), Fairhaven, Fort Madison (WT), Fort Simcoe (WT), Fort Spokane, Mount Vernon (WT), New Tacoma (WT), Puyallup (WT), Port Gamble (WT), Port Townsend, Rosalia (WT), Seabeck (WT), Sprague (WT), Tacoma, Tulalip (WT).

STATEHOOD PERIOD

Effective Nov. 11, 1889

Too late for stampless covers.

Price depends on demand as much or more than on rarity. Many statehood town postmarks exist in very small numbers, yet are reasonably priced

For an explanation of the abbreviations used in this catalog, see the Introduction.

Read the contents of your covers. Historical contents may be of greater value than the postal markings.

An * preceding a listing indicates institutional ownership. Such listings are unpriced except where similarly dated, privately owned examples are known.

WEST VIRGINIA

WEST VIRGINIA

Statehood: June 20, 1863

Population	
1790 -- 56,000	1830 -- 177,000
1800 -- 79,000	1840 -- 225,000
1810 -- 105,000	1850 -- 302,000
1820 -- 137,000	1860 -- 377,000

West Virginia became a state after the use of adhesive stamps became compulsory. Stampless covers, clearly identified as having been used after the above date are the result of a temporary shortage of stamps and are scarce. On the other hand, the state was still occupied by large numbers of Union troops and it is odd that soldier's due covers are not more common than they are. Stampless covers used from the area now included in the state prior to June 20, 1863 are listed under Virginia and indicated by an asterisk (*).

Upon the secession of Virginia from the Union, many postmasters west of the Allegheny Mountains were of conflicting loyalties. Many obeyed the instructions of the Confederate Postmaster General and turned in their stocks of U.S. stamps for credit prior to the assumption of control of the postal system by the Confederate Government on June 1, 1861. However, Union troops successfully occupied much of the region west of the mountains in May and June and restored it to Federal control. Some postmasters, being without stamps, had to handstamp their letters until the U.S. 1861 issues of the U.S. became available. Most of the surviving stampless covers of this period are soldier's letters and could be sent as DUE letters. Examples are known where the postal rate was omitted because of the uncertain political future of the area. The listings below include only examples used after West Virginia became a state.

Post offices in Monroe and Greenbriar Counties were still operated by the Confederate Government after June 20, 1863. Stampless covers are known and are listed in the Confederate States of America Stampless Cover Catalog.

Jefferson and Berkeley counties present a special case since they did not become part of West Virginia until later in the year. They did not participate in the establishment of the West Virginia constitution. However, the legislature decided to hold an election on May 28, 1863 to determine whether the counties would join West Virginia or remain a part of Virginia. During the election both counties were occupied by Federal troops and none who refused to take an oath of loyalty to the Union were permitted to vote. The vote was in favor of joining West Virginia. Accordingly, by Act of the West Virginia Legislature on November 2, 1863, the two counties became part of the state. While Confederate stampless covers are known during the Gettysburg campaign in July 1863, they properly belong to the postal history of Virginia.

HANDSTAMPED TOWN POSTMARKS

(Circle handstamps unless otherwise noted.)



BEVERLY/WEST VA.(1862;30;Due 3[oval];Black) 100.00
 FAIRMOUNT/W.VA.(1860's;24;PAID;PAID/3[arc];Black) . . . 50.00
 HARPERS FERRY/VA.(1864;DC-26;Due 6 cts[ms];Black) . . 50.00



MARTINSBURG,W.VA.(1864;26;DUE/3[C];Blue) 40.00
 Same(DUE/6[C]) 60.00
 Same(1864;DC-30;DUE/6[C];Blue) 60.00
 Same(DUE/4[C];Blue) 80.00
 NEW MARTINSVILLE/W.V.(--,C--,PAID/3[C];Black) 40.00
 NICHOLAS C.H./W.VA.(186-,26;Black) 150.00
 PHILLIPPA,/VA(1865;26;DUE 3[oval];Black) 50.00
 RITCHIE C.H./W.VA.(1866;DC-24;PAID/3[C];Black) 40.00
 WHEELING,/W.V.(Aug.25,1864;DC--,Blue) 40.00

WISCONSIN

POPULATION

1840 -- 31,000 1850 -- 305,000
1860 -- 776,000

In 1634 French explorer Jean Nicolet landed on the shore of Green Bay, becoming the first white person to set foot in the Wisconsin area. About 25 years later Pierre Radisson and Medard Chouart explored the interior of the state in search of furs. Many French traders followed, resulting in a bloody war with the Fox Indians (1712-40) for control of the Fox and Wisconsin rivers.

Under the terms of the 1763 Treaty of Paris, France surrendered control of Canada and the Wisconsin region to the British. In 1774 the British passed the Quebec act, under which Wisconsin became part of the Province of Quebec and French civil law was re-established in Quebec. These provisions, in turn, promoted the restoration of communication and legal ties between Quebec and the French traders who remained in Wisconsin under British control.

BRITISH COLONIAL PERIOD

"De La Prairie du Chien 2nd May 1774" dateline on letter from Paul Cournoyen addressed to Saurelle "en Canada". Letter was hand carried by voyageur Ignac Fortier

Although Wisconsin became a part of the U.S. in 1783 it was not until 1816 that the U.S. government established a military presence in the area with the building of Fort Crawford (Prairie du Chien) and Fort Howard (Green Bay). Before significant American settlement of Wisconsin began in the 1820's the area had passed thru the territorial jurisdiction of Indiana (1800-09), Illinois (1809-18) and in late 1818 had become a part of Michigan Territory.

AS MICHIGAN TERRITORY

Dec. 3, 1818 - July 3, 1836

Cassville Mich. Ty (July 17, 1829; Ms; T. P. Hawley P. M. frank; Brown) To Canada with SL AMERICAN/ POSTAGE/FERRIAGE/FORWARDED & FREE all in red, plus MONTREAL & NIAGARA LC hdstp in red. 550.00
*Cassville M. T. (March 2, 1834; Ms; C. M. Price P. M. frank; Black) ---
*Elk Grove M. T. (E) (Jan. 10, 1834; Ms; Black) ---
Same (Nov. 11, 1835; Ms; Free[ms]; Black) 550.00
*(L) (May 17, 1836) ---
Fort Winnebago-M. T. (July 20, 1831; SL-36.5x3; Black) 1600.00



Fort-WINNEBAGO/M.T.(E)(March 16, 1832; C-29; Black) 1000.00
*(L)(July 2, 1836) 900.00
Fort Winnebago (June 5, 1833; Ms; Black) 600.00

*Fort Winnebago
Oct 14. m J*

*Fort Winnebago M. T. (E) (April 9, 1835; Ms; Black) ---
*(L) (April 10, 1836) 600.00
Gibraltar W. T. (May 25, 1836; Ms; Black) 250.00
Grand Cakalin M. T. (E) (April 30, 1833; Ms; Black) 900.00
(L) (March 16, 1835) 400.00
Gratiot's Grove III (E) (May 18, 1829; Ms; John B. Terry P. M. frank; Black) 650.00
(L) (June 15, 1834; Geo. Cabbage P. M. frank) 600.00

Town	Postmark	Dates Seen	Size	Color	Value
Gratiots Grove	(E)	May 9, 1830; Ms; Black			450.00
	*(L)	(Sept. 29, 1833)			---
See note under this post office in Michigan Territory.					
Green Bay	M. Ty. or M. T. (E)	Jan. 5, 1825; Ms; Red, Black			400.00
	(L)	(June 2, 1836)			350.00
Green Bay	Mic Ty	(Nov. 24, 1833; Ms; Black)			350.00
GREEN-BAY-M. T. (E)		(Dec. 4, 1833; SL-38x3; Black)			2000.00
	(L)	See Wisconsin Territory			---
GREEN BAY, M. T. (E)		(June 25, 1836; C-32; Black)			1500.00
	(L)	See Wisconsin Territory			---
*Menomonee	M Ty	(March 25, 1835; Ms; Black)			---
*Menomonee	M. T. (E)	(July 15, 1835; Ms; Black)			---
	*(L)	(Aug. 4, 1835)			---
*Menomonee	Mic Ty	(July 27, 1835; Ms; Black)			---
*Menominie	M. Ty. (E)	(Dec. 7, 1834; Ms; Black)			500.00
	(L)	(Jan. 24, 1837)			400.00
*Menomoneville	M. Ty	(Feb. 16, 1835; Ms; Black)			450.00
*Menomoneevill	M Ty	(March 20, 1835; Ms; Black)			---
*Milwaukee	MT (E)	(May 15, 1835; Ms; --)			400.00
	*(L)	(Oct. 18, 1835)			300.00
Milwaukie	M. T. (E)	(May 7, 1835; Ms; S. Juneau PM free[ms]; Black)			500.00
	(L)	(June 9, 1836)			450.00
Milwaki	Milwaukie, Milwakee, Milwauk or Millwaukee	(E) (Nov. 12, 1835; Ms; Black)			350.00
	(L)	(June 9, 1836)			300.00
*Mineral Point	M. T. (E)	(Aug. 17, 1831; Ms; Black)			325.00
	*(L)	(June 6, 1836)			250.00
*Min Point	M. T. (E)	(July 8, 1834; Ms; Black)			---
Mini. Point	M. T. (E)	(May 23, 1836; Ms; Black)			250.00
*Moundville	(Feb. 12, 1835; Ms; Black)				---
Navarino	M. T. (E)	(June 1, 1832; Ms; Red, Black)			600.00
	*(L)	(Aug. 13, 1834)			600.00
Platteville	M. Ty or MT (E)	(March 24, 1827; Ms; P. M. frank; Black)			300.00
	*(L)	(June 10, 1835; J. H. Roundtree P. M. frank)			300.00

*Prairie du Chien M.T. 6
Januay 12. 1824*

Prairie du Chien Mic. T. or M. T. (E) (Dec. 6, 1824; Ms; P. M. frank; Black) 450.00
*(Jan. 12, 1829; J. M. Street P. M. frank) ---
*(L) (June 27, 1836) 125.00
Same (Nov. 16, 1831; Ms; Red) 140.00
*Prairie D Chen (June 11, 1824; Ms; On public service J Snelling Col 5th Inf[ms]; Black) Datelined Ft. St. Anthony ---
*Prairie du Chien M Ty (Feb. 16, 1832; Ms; Black) ---
*Prairie du Chien (E) (March 7, 1829; Ms; Black) 175.00
*(L) (June 16, 1836) 100.00
Root River M. T. (April 10, 1836; Ms; Black) 350.00

TERRITORIAL PERIOD

July 4, 1836 through May 28, 1848

Cut from Michigan Territory. Created by Act of Congress April 20, 1836, effective July 4, 1836. The State is smaller than the Territory. The left-over area continued to be called "The Territory of Wisconsin" until March 3, 1849, when it was included in the newly formed Minnesota Territory.

*Albion W. T. (Feb. 19, 1848; Ms; Black) ---
(2) Augusta I. T. (E) (Sept. 22, 1837; Ms; Black) 120.00
(L-Wis. Terr) (March 13, 1838) 100.00
(L) See Iowa Territory ---
Aurora, W. T. (March 28, 1842; Ms; Black) 100.00
*Aztalan, Wis. Wis. T., Wis Ty or W. T. (E) (Sept. 20, 1839; Ms; Blue) 75.00
(L) (May 21, 1847) 70.00
AZTALAN, W. T. (Dec. 31, 1840; C-32; PAID; Red) 100.00
Same/Wis. (E) (Oct. 12, 1847; C-32; PAID; Red) 85.00
(L) (--, 1848) 75.00
Bachelor's Grove, W. T. (June 12, 1847; Ms; Black) 100.00
*Baraboo Wis. (April 8, 1848; Ms; Black) ---
*Beaumont W. T. (July 27, 1839; Ms; Black) ---
Beaver Dam W. T. or Wis. (E) (Nov. 12, 1845; Ms; Black) 70.00
(L) (Jan 27, 1848) 60.00
BEAVER DAM/W. T. (June 9, 1847; SL--; Black) 500.00
Beetown/W.T. (E) (May 10, 1847; Ms; Black) 70.00
(L) (June 12, 1847) 60.00

WISCONSIN

Town	Postmark	Dates Seen	Size	Color	Value
BEETOWN/WIS	(Sept. 1, 1840; C-33; 5; Red)				75.00
*Bellevue W.T.	(Dec. 12, 1838; Ms; Black)				---
*Belmont W.T. or Wis.	(E)(Nov. 26, 1836; Ms; Black)				70.00
	(L)(June 14, 1843)				60.00
*Beloit W.T. or Wis.	(E)(May 15, 1839; Ms; Black)				60.00
	(L)(Oct. 6, 1846)				50.00



BELOIT/Wis.	(E)(Jan. 21, 1842; C-30; PAID, FREE, 5, 10, 25[ms]; Red, Black)				50.00
	(L)(March 16, 1848)				40.00
*Benton Wis.	(E)(Dec. 2, 1845; Ms; Black)				100.00
	(L)(May 24, 1848)				85.00

**BIG FOOT
JAN. 5
W. T.**

BIG FOOT/W.T.	(Jan. 5, 1839; SL-22x11, MDD between; Black)				500.00
*Big Mound	(Sept. 2, 1847; Ms; Free E. Brigham PM[ms]; Black)				---
(2)Black Hawk W.T.	(E)(Dec. 1, 1837; Ms; Free Wm. L. Toole PM; Black)				120.00
	(L) See Iowa Territory				---
Bloomfield Wis. or W.T.	(E)(July 30, 1846; Ms; Black)				100.00
	(L)(Jan. 6, 1848)				85.00
(2)Bloomington, W.T.	(E)(Oct. 29, 1837; Ms; Black)				120.00
	(L)(Dec. 25, 1837)				100.00
Blue Mounds, W.T.	(E)(Jan. 27, 1846; Ms; Black)				100.00
	(L)(Jan. 4, 1848)				85.00
*Blue Mounds Wis.	(Dec. 17, 1846; Ms; Black)				---
*Blue River Wis Ter	(April 7, 1841; Ms; Black)				---
*Blue River W.T.	(E)(March 16, 1842; Ms; Black)				---
	(L)(April 1, 1846)				100.00
Bridgeport	(Oct. 25, 1843; Ms; Black)				200.00
	(L)(May 1, 1847; free H.S. Wright[ms])				---
*Bridgeport WT	(Jan. 19, 1846; Ms; Black)				---
Bristol, Wis.	(E)(June 12, 1840; Ms; Black)				70.00
	(L)(Jan. 25, 1848)				60.00
	(L) Same(July 18, 1840; Blue)				70.00
Brookfield W.T.	(Feb. 12, 1843; Ms; Black)				120.00
Brookfield, Wis.	(March 1, 1847; Ms; Black)				100.00
*Brookfield	(E)(Nov. 1, 1845; Ms; Black)				---
	(L)(March 3, 1846)				---
(1)(2)Burlington W.T. or Wis.	(E)(June 27, 1837; Ms; 25[ms]; Black)				150.00
	(L)(June 15, 1838)				125.00



(1)(2)BURLINGTON/Wis.T.	(E)(Feb. 26, 1838; C-31; Black)				200.00
	(L)(June 27, 1838)				200.00
	(L) Same(May 8, 1838; Brown)				200.00
	(L) Same(Red) See Iowa Territory				---
(1)(2)BURLINGTON/I.T.	(E)(March 29, 1838; C-31; Green)				200.00
	(L) See Iowa Territory				---
*Burlington, W.T.	(E)(May 14, 1841; Ms; Black)				70.00
	(L)(Sept. 14, 1846; 5[ms]; PAID[SL])				60.00
BURLINGTON/Wis.	(E)(July 7, 1842; C-29; Red)				60.00
	(L)(July 12, 1846)				50.00
	(L)(Jan. 2, 1845; Black)				60.00
	(L)(Nov. 27, 1847)				50.00
Calumet Village W.T.	(E)(May 31, 1844; Ms; Free; Black)				120.00
	(L)(Jan. 5, 1847)				100.00
(2)Camanche W.T.	(Dec. 1838; Ms; Black) See Iowa Territory				---
(1)Cassville, M.T.	(--; Ms; Black) See Michigan Territory				---
(1)Cassville W.T.	(E)(July 7, 1836; Ms; Black)				75.00
	(L)(Sept. 23, 1847)				60.00

Town	Postmark	Dates Seen	Size	Color	Value
Cedarburg	(March 8, 1848; Ms; Paid 5¢[ms]; Black)				120.00
Ceresco W.T.	(E)(July 10, 1845; Ms; Black)				75.00
	(L)(June 29, 1847)				60.00
*Ceresco Wis.	(Dec. 28, 1846; Ms; Black)				---



*CERESCOW.T.	(E)(Feb. 19, 1846; C-31; Red)				100.00
	(L)(March 26, 1846)				85.00
*CERESCO/Wis.	(May 1, 1847; C--; Black)				---
Christiana, W.T.	(Jan. 23, 1847; Ms; 5[ms]; Black)				100.00
City of four Lakes, W.T.	(Aug. 19, 1840; Ms; Black)				300.00
The City of Four Lakes post office was established on Feb. 16, 1837 on the northwest side of Lake Mendota in Dane County. It operated intermittently from 1837-41 to service the "paper town" of the same name which promoters hoped would be chosen as the new capitol of the future state of Wisconsin.					
(1)(2)Clark's Ferry W.T.	(April 9, 1838; Ms; 6-1/4[ms]; Black)				120.00
Cold Spring, Wis.	(E)(April 14, 1846; Ms; 10[ms]; Black)				100.00
	(L)(March 24, 1848; Ms; 10[ms]; Black)				80.00
Columbus W.T.	(E)(July 5, 1846; Ms; Black)				100.00
	(L)(Nov. 4, 1847)				85.00
COLUMBUS/Wis.	(E)(Aug. 27, 1847; C-32; X[large]; Red)				100.00
	(L)(March 1, 1848)				85.00
*Cottage Grove	(E)(Sept. 20, 1841; Ms; Black)				---
	(L)(Sept. 23, 1841)				---
	(L) Same(Oct. 7, 1847; Brown)				100.00
Darien W.T.	(E)(Jan. 3, 1842; Ms; Black)				100.00
	(L)(April 4, 1844)				80.00
DARTFORD/Wis.	(June 12, 1847; C-30; V; Red)				100.00
(1)(2)Davenport W.T.	(E)(Dec. 1, 1836; Ms; Black)				150.00
	(L)(Nov. 1, 1837)				100.00
	(E)(July 12, 1837; Red)				120.00
	(L)(Jan. 10, 1838)				100.00
	(L) Same(Feb. 9, 1838; Brown)				120.00
Decatur, Wis.	(Jan. 6, 1847; Ms; 5[ms]; --)				100.00
*Defaield W.T. or Wis.	(E)(Oct. 1, 1843; Ms; Black)				60.00
	(L)(March 17, 1848)				50.00
	(L) Same(July 22, 1844; Ms; Blue)				---
DELAFIELD/Wis.	(E)(July 16, 1847; C-32.5; 10[ms]; Red-orange)				75.00
	(L)(Aug. 7, 1847; 10[ms])				65.00
Delavan or Delevan W.T.	(E)(June 11, 1842; Ms; 25[ms]; Black)				70.00
	(L)(March 7, 1844)				60.00



DELAVAN/Wis.	(Aug. 26, 1837; C-29; Blue)				50.00
	(E)(May 5, 1844; C-29; FREE, 3, 5, X, PAID; Red)				50.00
	(L) See State				---
	(E)(Oct. 15, 1845; 10; Black)				50.00
	(L) See State				---

*DePere, W.T.	(E)(Nov. 15, 1838; Ms; Black)				---
	(L)(Aug. 30, 1847)				---
	(L) Same(March 27, 1845; free Wm. Dickinson PM[ms]; Blue)				---
Depere, W.T.	(March 20, 1848; Ms; 5[ms]; Black)				150.00
(1)Dodgeville W.T.	(E)(Sept. 12, 1843; Ms; Paid 25[ms]; Black)				75.00
	(L)(May 15, 1848; Ms; X[hdstp]; Black)				65.00
(1)DODGEVILLE/W.T.	(E)(Aug. 6, 1846; C-31.5; 10; Blue)				90.00
	(L)(Oct. 27, 1846)				80.00
(1)(2)Dubuque W.T.	(Oct. 3, 1836; Ms; --)				250.00
	(L) *Dubuque Mines WT(Dec. 23, 1836; Ms; --)				---
(1)(2)DUBUQUE MINES/Mic.T.	(E)(--; C-30; Black)				---
	(L) See Michigan Territory				---
	(L) *E-Wis. Terr(July 31, 1836)				1200.00
	(L) -Wis. Terr(Feb. 15, 1837)				1200.00

WISCONSIN

Town	Postmark	Dates Seen	Size	Color	Value
(1)(2)	DUBUQUE/WT	(E)(March 3, 1837; C-30; FREE; Black)			500.00
	(L-Wis. Terr.)	(June 17, 1838)			400.00
	(L)	See Iowa Territory			---
<p>The two-line MDD is set at a 75 degree angle from the town name because when Wisconsin Territory was created, "S MINES" and "Mic" were deleted from the circle town stamp showing Michigan jurisdiction. "WT" was then substituted, parallel to and centered with the "U" of "DUBUQUE". By a similar operation substituting an "I" for the "W" after formation of Iowa Territory, the same handstamp was altered once more to conform with the new Territorial jurisdiction.</p>					
Duck Creek W.T.	(E)(Dec. 14, 1838; Ms; Free Solomon Davis PM, Paid 25[ms]; Black)				75.00
	(L)(--1847)				65.00
	*Same	(Feb. 2, 1844; Ms; Blue)			---
*Dunkirk Wis.	(March 28, 1848; Ms; Free N.F. Hyer P.M.; --)				---
*Eagleville, Milwaukee Co.	WT (April 6, 1846; Ms; Black)				---
Eagleville W.T.	(E)(July 14, 1847; Ms; 10[ms]; Black)				100.00
	(L)(Jan. 2, 1848)				80.00
East Troy W.T.	(E)(March 28, 1841; Ms; [free]; Black)				75.00
	(L)(June 10, 1846)				65.00
Edsville W.T.	(Oct. 11, 1845; Ms; 10[ms]; Black)				75.00
*Edwardsville WT	(E)(May 4, 1845; Ms; Blue)				75.00
	(L)(March 22, 1847; Ms)				65.00
	(E)(Oct. 6, 1845; Ms; Black)				75.00
	(L)(Sept. 12, 1846)				65.00
EDWARDSVILLE W.T.	(May 17, 1846; SL-36x3; Black)				500.00
	(1)Elk Grove W.T.	(E)(Aug. 18, 1836; Ms; Paid 6, 25[ms]; Black)			75.00
	(L)(March 4, 1844)				65.00
*Elk Horn W.T. or Wis.	(E)(Jan. 28, 1840; Ms; Black)				75.00
	(L)(Aug. 25, 1847)				60.00
	(E)(July 4, 1840; Ms; Blue)				75.00
	(L)(Dec. 21, 1847)				60.00
*Elkhorn Wis.	(E)(Jan. 23, 1846; Ms; Black)				---
	(L)(Nov. 12, 1847)				---
*English Prairie	(Aug. 14, 1837; Ms; Black)				---
English Prairie W.T.	(E)(Sept. 24, 1841; Ms; 10[ms]; Black)				100.00
	(L)(July 29, 1842; Free Chas. Stephenson PM[ms])				100.00
*Exeter W.T.	(E)(Oct. 27, 1843; Ms; Black)				100.00
	(L)(Jan. 7, 1847)				85.00
Fairfield Wis.	(March 30, 1848; Ms; Paid 5[ms]; Black)				100.00
*Fair Play	(E)(July 13, 1842; Ms; Black)				---
	(L)(May 29, 1844)				---
*Fairplay W.T.	(E)(Sept. 12, 1842; Ms; Blue)				100.00
	(L)(Aug. 11, 1847; Ms; 10[ms]; Black)				85.00
*Fair Play W. Ty	(Dec. 25, 1843; Ms; Blue)				---
Falls of St. Croix W. Ter.	(Dec. 14, 1840; Ms; Black)				100.00
	(L)(Oct. 3, 1846; 10[ms]; Blue)				85.00
*Falls St Croix W.T.	(E)(Sept. 13, 1841; Ms; Black)				---
	(L)(June 1, 1846)				---
	*Same	(Jan. 21, 1845; Ms; Red)			---
Falls S Croix	(July 11, 1842; Ms; 10[ms]; Black)				100.00
Fitchburg W.T.	(E)(Dec. 31, 1845; Ms; Paid 5, 10[ms]; Black)				75.00
	(L)(May 17, 1848)				65.00
Fond du Lac or Fon du lac W.T. or Wis. or Wisconsin					
	(E)(Aug. 9, 1838; Ms; Red)				60.00
	(L)(Dec. 5, 1846)				50.00
	(E)(Sept. 13, 1838; Ms; Black)				60.00
	*L	(Jan. 21, 1848; free J.W. Eastman PM[ms]; Black)			---
	Same	(July 7, 1840; Free M.C. Darling PM)			60.00
	*Fond du Lac	(Sept. 13, 1845; Ms; Black)			---
FOND DU LAC/W.T.	(E)(Nov. 17, 1840; oval 27x23.5; Blue)				250.00
	(L)(June 13, 1845)				200.00
	(E)(June 29, 1840; free JA Eastman PM, Black)				200.00
	Same	(Free M.C. Darling PM[ms])			100.00
	(L)(May 28, 1847; Paid 10[ms])				100.00
	(E)(Oct. 31, 1845; 10[ms]; Brown)				150.00
	(L)(Nov. 30, 1846)				100.00
	Same	(Dec. 15, 1845; three line ms "Way 1, Drop 2, 3" to Milwaukee)			150.00
FOND DU LAC/Wis.	(E)(Sept. 3, 1847; C-32; Black)				70.00
	(L)(Oct. 5, 1847)				60.00
	(E)(May 18, 1848; C-31.5; PAID, 5[C]; Black)				60.00
	(L)	See State			---



Town	Postmark	Dates Seen	Size	Color	Value
*Fontana WT	(Dec. 22, 1840; Ms; Black)				---
*Fort Atkinson W.T. or Wis.	(E)(Aug. 25, 1841; Ms; Black)				125.00
	(L)(Feb. 28, 1848)				110.00
	(E)(Aug. 5, 1842; Ms; Blue)				120.00
	(L)(Jan. 30, 1846)				100.00
*FORT ATKINSON/Wis.	(E)(March 13, 1848; C-34; 5[C], 10[oval]; Red)				120.00
	(L)(March 27, 1848)				100.00
Fort Atkinson & Jefferson W.T.	(Dec. 23, 1845; Ms; Black)				120.00
(1)(2)Fort Des Moines	(E)(Dec. 4, 1836; Ms; Free C.A. Carter PM[ms]; Black)				300.00
	(L)(March 1, 1837)				250.00
	(E)(July 6, 1837; Free[ms]; Red)				250.00
	(L)(Oct. 29, 1837)				250.00
(1)(2)Fort Madison W.T.	(E)(March 18, 1837; Ms; Red)				120.00
	(L)(Jan. 1, 1838)				100.00
	Same	(Nov. 25, 1837; Black)			120.00
(1)(2)FORT MADISON/Wis.T.	("I.T." in ms over "Wis.")	(E)			200.00
	(April 11, 1838; C-31, Red)				---
	(L)	See Iowa Territory			---
(1)(2)FORT MADISON/Wis.T.	(E)(May 3, 1838; C-31; Black)				200.00
	(L)	See Iowa Territory			---
(1)(3)Fort Snelling	(E)(--Ms; Black)	See Michigan Territory			---
	(Ewis. Terr.)	(Jan. 2, 12, 1837)			800.00
	(L-Wis. Terr.)	(July 3, 1838)			700.00
	(L)	See Iowa Territory, Minnesota Territory			---
	Fort Snelling was in Wisconsin Territory between Jan., 1837 and July 3, 1838.				---
*1)Fort Winnebago W.T.	(E)(Oct. 15, 1836; Ms; Black)				300.00
	(L)(March 4, 1837)				250.00
	Same	O.T. (March 31, 1837; Ms; Black)			300.00
	("O" in "O.T." for early French spelling of Wisconsin which was "Ouisconsin")				---
(1)FORT-WINNEBAGO/M.T.	(E)	See Michigan Territory			---
	(E, as Wis. Terr.)	(Oct. 22, 1836)			---
	(L, as Wis. Terr.)	(July 8, 1837)			---
	Same	("M" in "M.T." removed and red "W" pennaed in)			---
	(March 4, 1837)				400.00
(1)*Fort Winnebago	(May 6, 1837; Ms; Black)				---



(1)*FORT WINNEBAGO/Wis.T.	(E)(Nov. 11, 1837; C-30; FREE, PAID, V; Red)				150.00
	(L)	See State			---
	(E)	(Sept. 18, 1845; Green)			200.00
	(L)	(Oct. 12, 1845)			150.00
	(E)	(Oct. 15, 1839; Black)			125.00
	(L)	(Dec. 31, 1846)			100.00
	Same	(--Blue)			150.00
Franklin W.T.	(E)(Aug. 13, 1839; Ms; 25[ms]; Black)				100.00
	(L)(Dec. 25, 1844)				85.00

Geneva W.T.	(E)(May 28, 1842; Ms; 25[ms]; Blue)				100.00
	(L)(Dec. 25, 1844)				85.00
GENEVA/W.T.	(E)(March 1, 1842; C-30; Blue)				70.00
	(L)(April 13, 1842)				60.00
	(E)	(April 30, 1840; Brown)			100.00
	(L)	(May 4, 1844)			85.00
	(E)	(Jan. 20, 1840; Black)			70.00
	(L)	(May 4, 1844)			50.00
GENEVA/Wis.	(E)(Nov. 12, 1845; C-29.5; X; Brown)				60.00
	(L)	(April 27, 1847)			50.00
	(E)	(July 30, 1845; 10; Orange-red)			60.00
	(L)	(Feb. 29, 1848; Free Fred A. Ferguson PM)			60.00
	(E)	(March 19, 1845; X, 10; Blue, Black)			60.00
	(L)	(April 28, 1846)			50.00
	Same	(Feb. 24, --; Green)			100.00

*Geneva Wis
Dec 25/44*





WISCONSIN

Town	Postmark	Dates Seen	Size	Color	Value
Geneva Bay	(E)	(April 1, 1845; Ms; 10, Paid 10 cts, 25[all ms]; Black)			75.00
	(L)	(Feb. 10, 1846)			65.00
*Gibbsville Wis.		(Jan. 24, 1847; Ms; Black)			---
(1) Gibraltar, W. T.		(May 25, 1837; Ms; Free; Black)			120.00
Goodlet WT		(March 21, 1848; Ms; Way 11[ms]; Black)			---
Grafton Wis. (E)		(Oct. 21, 1846; Ms; [with Aztalan Wis forwarding marking]; -)			100.00
	(L)	(Nov. 25, 1847)			85.00
* (1) Grand Cakalin		(Dec. 19, 1836; Ms; Black)			---
* (1) Grand Cakalin W. T. (E)		(March 6, 1837; Ms; Black)			---
<i>Grand Cakalin W.T. Dec 11th 1837</i>					
	(L)	(Dec. 11, 1837)			---
* Gratiot Wis. (Jan. 20, 1843; Ms; Free Burr W. Smith PM[ms]; Black)					---
(Though in the same county as "Gratiot's Grove", this is a different post office)					
(1) Gratiot's Grove (E) See Michigan Territory					---
	(L)	(July 14, 1839; Paid 6[ms]; Black)			100.00
* (1) Gratiot's Grove W. T. (E)		(May 22, 1839; Ms; Black)			---
	(L)	(March 30, 1843)			---
(1) Green Bay M. Ty or M. T. (-; Ms; Red, Black) See Michigan Territory					---
(1) GREEN BAY-M. T. (E) (-; SL-38x3; Black) See Michigan Territory					---
	(L)	(Oct. 6, 1836)			1250.00
(1) Green Bay W. T. (Aug. 9, 1836; Ms; 50[ms]; Red)					200.00
GREEN BAY, W. T. <i>Oct 29</i>					
					
(1) GREEN BAY W. T. (E)		(Sept. 10, 1836; SL-41.5x3; Red)			550.00
	(L)	(Dec. 13, 1839)			500.00
(1) GREEN BAY/M. T. (slant-serif upper & lower case) (July 4, 1836; C-31; Black)					600.00
(1) GREEN BAY/Wis. T. (E)		(Aug. 29, 1838; C-30; Purplish brown)			70.00
	(L)	(Sept. 30, 1844)			60.00
	(E)	(April 13, 1839; FREE; Claret)			70.00
	(L)	(May 22, 1840)			60.00
	(E)	(July 7, 1837; V, X, FREE, PAID, 18-3/4[ms]; 25[ms]; Red)			50.00
	(L)	(Feb. 21, 1848)			40.00
	(E)	(Sept. 11, 1838; PAID; Black)			85.00
	(L)	(Oct. 10, 1838)			75.00
	(E)	(Aug. 1, 1838; 12-1/2[ms]; Blue-green)			100.00
	(L)	(Sept. 19, 1840)			85.00
* Green Bush Wis. (Aug. 2, 1847; Ms; Black)					---
* Greenfield (Jan. 10, 1840; Ms; Black)					---
Greenfield W. T. (Aug. 28, 1845; Ms; 10[ms]; Black)					100.00
* Greenfield Wis. (Jan. 30, 1846; Ms; Black)					---
* Green Lake W. T. (E)		(Feb. 23, 1846; Ms; Black)			65.00
	(L)	(April 3, 1848)			60.00
Hamburg W. T. (E)		(July 17, 1844; Ms; 6[ms]; Black)			120.00
Same		(April 16, 1845; Free P. M. Johnson PM[ms]; Black)			120.00
	(L)	(Jan. 7, 1846)			100.00
Hartland W. T. (E)		(Feb. 27, 1844; Ms; Way 27[ms]; 10[ms]; Black)			100.00
	(L)	(Feb. 11, 1848)			85.00
* Hartland (Feb. 18, 1848; Ms; Black)					---
* Hazel Green W. T. (E)		(Sept. 19, 1840; Ms; Black)			100.00
	(L)	(Sept. 7, 1847)			85.00
	(E)	(April 21, 1845; Ms; Blue)			100.00
	(L)	(Dec. 12, 1845)			85.00
Heart Prairie W. T. (Aug. 22, 1840; Ms; Free Geo. Easterly PM[ms]; Black)					100.00
	(L)	(Sept. 18, 1847)			85.00
* Heart Prairie Wis. (E)		(May 24, 1846; Ms; Black)			---
	(L)	(Feb. 6, 1847)			---
* (1) Helena W. T. (E)		(Feb. 20, 1839; Ms; Red)			70.00
	(L)	(July 1, 1843)			60.00
* Hewitt Mills (April 3, 1848; Ms; Black)					---

Town	Postmark	Dates Seen	Size	Color	Value
Homer, W. T. or Wis. (E)		(March 9, 1839; Ms; 25[ms]; Black)			70.00
	(L)	(Aug. 3, 1840)			60.00
Horicon, Wis. (April 14, 1841; Ms; Paid 5[ms]; Black)					100.00
* HORIZON/Wis. (E)		(April 14, 1848; C-; Black)			---
	(L)	(May 12, 1848)			---
Hudson W. T. (E)		(Dec. 6, 1846; Ms; single[ms]; Black)			120.00
	(L)	(Jan. 17, 1848; Free J. Stacy PM[ms]; Black)			100.00
Hurricane, W. T. (E)		(Nov. 27, 1838; Ms; 10, 12-1/2, 18-3/4[all ms]; Black)			70.00
	(L)	(April 6, 1840)			60.00
(1) (2) Iowa W. T. (E)		(May 21, 1837; Ms; Free[ms]; Black)			120.00
	(L)	(Feb. 16, 1838)			100.00
Ives Grove W. T. (E)		(Sept. 26, 1841; Ms; Paid 5[ms]; Black)			75.00
	(L)	(Jan. 30, 1846)			65.00
Ixonia, W. T. (March 3, 1847; Ms; Paid 10¢[ms]; Black)					100.00
* Jamestown Wis. (E)		(Feb. 14, 1843; Ms; Black)			---
	(L)	(Nov. 20, 1844, Paid 25[ms]; Black)			100.00
* Janesville WT or Wis. (E)		(March 16, 1839; Ms; Free D. Kimball PM[ms]; Black)			---
	(L)	(April 4, 1846)			50.00
					
JANESVILLE/Wis. (E)		(March 17, 1838; C-30; V, 10[both ms]; Orange-red)			50.00
	(L)	(April 13, 1848)			40.00
	(E)	(Sept. 19, 1842; 5, 10, 25[all ms]; Green)			85.00
	(L)	(Sept. 22, 1846)			75.00
	(E)	(Dec. 15, 1846; Ms; Red)			50.00
	(L)	(May 25, 1848)			40.00
	Same	(July 23, 1846; 5[ms]; Brown)			70.00
	Same	(Sept. 1, 1846; Black)			60.00
	Same	(Oct. 4, 1847; Paid 15[ms]; Blue)			60.00
Jefferson W. T. (E)		(April 15, 1838; Ms; 10, Free E. G. Darling PM[both ms]; Black)			70.00
	(L)	(Feb. 4, 1847)			60.00
* JEFFERSON/W. T. (Feb. 3, 1839; C-; Free N. F. Hyer PM [ms]; Red)					---
JEFFERSON/WIS. (April 29, 1839; C-30; 25[ms]; Black)					120.00
Same/W. T. (-; C-30; Red)					120.00
Johnstown W. T. (E)		(Oct. 28, 1842; Ms; Paid X, 25[both ms]; Black)			75.00
	(L)	(Dec. 15, 1846)			65.00
(4) Kaposia W. T. (May 24, 1842; Ms; PM frank; Black)					300.00
Kaukalan (June 8, 1843; Ms; 25[ms]; Blue)					120.00
* Kaukalan W. T. (E)		(March 17, 1844; Ms; Blue)			---
	(L)	(Dec. 8, 1844)			---
	* Same	(June 21, 1846; Ms; Black)			---
* Kiwannee W. T. (June 1, 1842; Ms; Black)					---
* Koskonong (E)		(Jan. 22, 1845; Ms; Blue)			---
	(L)	(Feb. 19, 1845)			---
* Koskonong W. T. (E)		(May 6, 1846; Ms; Black)			---
	(L)	(June 17, 1847)			---
Koskonong, W. T. (E)		(April 13, 1847; Ms; 5[ms]; Blue)			100.00
	(L)	(May 7, 1847)			85.00
* Koskonong Wis. (E)		(Aug. 9, 1847; Ms; Blue)			---
	(L)	(Aug. 25, 1847)			---
La Crosse W. T. (May 20, 1847; Ms; 5[ms]; Black)					120.00
La Grange W. T. (E)		(Oct. 28, 1843; Ms; 10, 25[ms]; Blue)			75.00
	(L)	(Jan. 22, 1848; Ms; Black)			65.00
* Lake Mills (Nov. 11, 1844; Ms; Black)					---
Lake Mills Wis. or W. T. (E)		(Jan. 6, 1845; Ms; 10, 25[both ms]; Black)			70.00
	(L)	(July 3, 1846)			60.00
					
LAKE MILLS/W. T. (E)		(June 4, 1846; C-30; 5, 10; Blue)			65.00
	(L)	(May 14, 1848)			60.00
Same (Paid, 3, Red) See State					---

WISCONSIN

Town	Postmark	Dates Seen	Size	Color	Value	Town	Postmark	Dates Seen	Size	Color	Value
	<i>Lake St. Croix</i>										
* (4)	Lake St. Croix	(Sept. 29, 1840; Ms, Black)			---	Mequon	July 2, 1843; Ms; Paid 10[ms]; Black				120.00
(4)	Lake St. Croix	W. T. (Feb. 27, 1844; Ms; Black)			300.00	Mequon	River W. T. (E) (June 13, 1842; Ms; 5, 12-1/2, 20, 25[all ms]; Black)				100.00
* (4)	Lake St. Croix	Wis. (Jan. 24, 1843; Ms; Blue)			300.00			(L) (Sept. 9, 1847)			85.00
		(E) (Jan. 10, 1844; Ms; Red)			300.00	* (1)	Milwaukee	(E) (Jan. 23, 1844; Ms; Black)			100.00
		(L) (Aug. 2, 1846)			250.00			(L) (March 11, 1846)			85.00
		Same (Aug. 25, 1845; Ms; Magenta)			300.00			(E) (Aug. 28, 1844; Ms; Blue-green)			150.00
		(E) (Feb. 18, 1847; Ms; Black)			300.00			(L) (Dec. 22, 1846)			120.00
		(L) (Oct. 10, 1847)			250.00	* (1)	Milwaukee	(E) (July 25, 1836; Ms; Black)			---
(4)	Lake St. Croix	Min. Terr. (E) (Sept. 4, 1848; Ms; Black)			350.00			(L) (Feb. 4, 1840)			---
		(L) (Jan. 17, 1849)			300.00	(1)	Milwaukee	M. T. (Ms; Black) See Michigan Territory			---
		This is after Wisconsin statehood, but this office, together with St. Paul and Stillwater was not included in the area that became the state of Wisconsin. Instead, these offices continued as part of the little known residual "Territory of Wisconsin" (officially recognized by Congressional representation) until Minnesota territorial jurisdiction took effect on March 3, 1849.				(1)	Milwaukee	W. T. (E) (July 13, 1836; Ms; Black)			200.00
* (1)	Lakeville	W. T. (E) (Jan. 27, 1841; Ms; Free J.B. Powers PM [ms]; Black)			---			(L) (Sept. 15, 1836)			150.00
		(L) (Aug. 13, 1846)			100.00	(1)	Milwaukee	W. T. (E) (Oct. 13, 1836; Ms; Black)			200.00
* (1)	Lancaster	W. T. or W. Ty. (E) (April 13, 1839; Ms; Black)			70.00			(L) (April 26, 1842)			150.00
		(L) (Dec. 7, 1847)			60.00	(1)	Milwaukee	Wis. (July 13, 1836; Ms; Black)			---
* (1)	LaPointe	WT (July 6, 1844; Ms; --)			---	* (1)	MILWAUKIE	Wn. T. (E) (Oct. 18, 1836; C-30; FREE; PAID, 10, 12-1/2, 25, 37-1/2; Red)			60.00
* (1)	LaPointe	(E) (Sept. 9, 1845; Ms; --)			---			(L) (Aug. 25, 1845)			35.00
		(L) (Aug. 18, 1847)			---			(E) (May 7, 1837; Ms; Black)			150.00
Liberty	Wis.	(Dec. ---, 1847; Ms; Black)			100.00			(L) (Aug. 9, 1843)			125.00
* (1)	Lowville	(May 14, 1846; Ms; Black)			---	* (1)	Milwaukee	Wis. (Jan. 8, 1839; Ms; --)			---
* (1)	Lowville	W. T. (E) (June 16, 1846; Ms; Black)			100.00	* (1)	Wilwaukee	Wis. T. (E) (Jan. 27, 1839; Ms; --)			---
		(L) (July 22, 1846)			85.00			(L) (Dec. 5, 1839)			---
Lowville	Wis.	(March 21, 1848; Ms; Paid, 5, 10; Black)			85.00	* (1)	Milwaukee	W. T. (Feb. 23, 1841; Ms; --)			---
(1) (2)	Madison	W. T. ("Fort" omitted) (Dec. 10, 1836; MS; 25[ms]; Blue)			200.00			(L) (March 10, 1842; Ms; --)			---
		The above (Fort) Madison was later in Iowa Territory. The Madisons below are from the present Wisconsin capital.				* (1)	Milwaukee	Wisc. (June 14, 1844; Ms; --)			---
Madison	W. T. (E)	(Feb. 18, 1837; Ms; Paid, 10, 12-1/2, 18-3/4, 25[all ms]; Black)			75.00	* (1)	Milwaukee	(Feb. 4, 1840; Ms; --)			---
		Same (Oct. 12, 1837; Free John Catlin PM)			100.00	* (1)	Milwaukee	Wis. T. (E) (Dec. 19, 1841; Ms; --)			---
		(L) (July 22, 1842)			60.00			(L) (Jan. 13, 1842; S. Juneau P. M. frank)			---
* (1)	Madison	(E) (July 18, 1842; Ms; --)			---						
		(L) (Oct. 18, 1843)			---						
* (1)	Madison	Wis. T. (Feb. 8, 1843; Ms; --)			---						
MADISON/WISC.	(E)	(June 27, 1839; C-30.5; Olive-green)			100.00						
		(L) (July 20, 1839)			85.00						
		(E) (Feb. 6, 1840; Red)			50.00						
		(L) (April 21, 1847; PAID, 5)			40.00						
		(E) (March 22, 1842; Black)			100.00						
		(L) (March 27, 1842)			85.00						
		(E) (July 31, 1842; Yellow)			100.00						
		(L) (Aug. 9, 1844)			85.00						
		Same (Dec. 17, 1845; Way 6[ms] on letter to Milwaukee; Madison cds Red, date-lined internally "Fort Winnebago")			100.00						
		Madison used much the same variety of Ms & handstamp rate markings throughout its Territorial era, apparently regardless of color of accompanying townmarks. Ms rate markings reported include 5, 10, 12-1/2, 15, 18-3/4, 25, 30, 37-1/2, Free John Catlin PM. Handstamped rate markings include PAID, PAID 5, PAID 10, FREE.									
Manitowoc	Rapids	(E) (Feb. 12, 1837; Ms; 25[ms]; Black)			250.00						
		(L) (Feb. 17, 1838)			200.00						
* (1)	Manitowoc	Rapids Wis. (May 1, 1848; Ms; Free E. H. Ellis PM [ms]; Black)			---						
* (1)	Manitowoc	(E) (Sept. 9, 1838; Ms; Black)			---						
		(L) (Sept. 17, 1844)			---						
Manitowoc	W. T. or Wis. Ter. or Wis.	and various misspellings of the town name									
		(June 3, 1838; Ms; 12-1/2[ms]; Brown)			120.00						
		(E) (Aug. 17, 1838; 5, 10, 12-1/2, 25, 37-1/2, Free O.C. Hubbard P. M. [all ms]; Black)			100.00						
		(L) (April 24, 1848)			50.00						
		Same (Feb. 2, 1846; 5[ms]; Blue)			50.00						
* (1)	Marcellon	Wis. (Feb. 24, 1848; Ms; Black)			---						
		(L) (July 8, 1847)			85.00						
		(L) (Nov. 13, 1847)			85.00						
(1)	Menomonee	W. Ty. (Jan. 25, 1837; Ms; Black)			150.00						
(1)	Menomonee	W. T. (Dec. 26, 1836; Ms; Paid, 12-1/2[ms]; Black)			150.00						
* (1)	Menomoneville	MT (July 10, 1836; Ms; Black)			---						
(1)	Menomoneville	(April 5, 1837; Ms; Black)			150.00						



WISCONSIN

Town	Postmark	Dates Seen	Size	Color	Value
*Mount Pleasant	WT	(Dec.20, 1841;Ms;Free John Wooster PM [ms];Black)			---
Mt. Pleasant	W.T.(E)	(March 5, 1845;Ms;Blue)			70.00
	(L)	(June 24, 1846)			60.00
Mukwonago	Wis.	(July 22, 1842;Ms;Blue)			75.00
	(E)	(Feb. 14, 1842;Ms;Black)			60.00
	(L)	(April 27, 1848)			50.00
*Mukwonago	(Jan.5, 1844;Ms;Black)				---
MUKWONAGO/Wis.	(E)	(March 16, 1845;C-29;PAID;Red)			70.00
	(L)	See State			---
*Neenah	W.T. or Wis.T.(E)	(Feb.2, 1846;Ms;5;Paid, 10[all ms];Black)			75.00
	(L)	(May 8, 1848)			65.00
Neosho	W.T.	(April 20, 1848;Ms;Black)			100.00
*New Berlin	Wis.	(Jan.3, 1844;Ms;Black)			---
New Berlin	W.T.(E)	(July 5, 1845;Ms;Black)			75.00
	(L)	(Feb. 15, 1848)			65.00
*New Diggings	W.T.	(Feb. 19, 1845;Ms;Red)			---
	(E)	(April 9, 1845;Ms;Blue)			150.00
	(L)	(Oct. 6, 1847)			120.00
NEW DIGGINGS(MDD)/W.T.	(<i>"W.T."</i> in ms)	(Dec. 8, 1845; SL-28.5x2;10[C];Black)			600.00
	(L)	(March 9, 1846)			550.00
NEW DIGGINGS WT(E)	(Feb. 7, 1844;SL-37x2;10[C];Black)				600.00
	(L)	(July 28, 1847)			550.00
NEW DIGGINGS W.T.	(May 13, 1846;SL-33x2;10[C];Black)				600.00
New Diggings	W.T.(misspelled)	(July 23, 1845;Ms;Black)			120.00

NEW DIGGINGS,
Jan 9 W.T.

NEW DIGGINGS W.T. (italic)	(E)	(Nov. 7, 1846; arc 37x17;5[C];Black)			800.00
	(L)	(May 19, 1847)			750.00
NEW DIGGINGS WT(E)	(July 9, 1847;arc 35x18,10[C];Black)				800.00
	(L)	(July 28, 1847)			750.00
*New Lisbon	W.T.	(Aug. 18, 1842;Ms;Black)			---
*New Mexico	W.T.	(Dec. 16, 1839;Ms;Black)			---
Oak Creek	W.T. or Wis(E)	(April 26, 1837;Ms;John T. Haight PM free.5,10,12-1/2,18-3/4[all ms];Black)			70.00
	(L)	(April 26, 1848)			60.00
	(E)	(Oct. 22, 1839;Free E.D. Phillips PM,6,18-3/4[ms];Blue)			70.00
	(L)	(Feb. 25, 1840)			60.00
Oak Grove	W.T.(E)	(Sept. 23, 1845;Ms;Black)			70.00
	(L)	(Jan. 19, 1847)			60.00
*Oak Grove	(May 11, 1848;Ms;Black)				---
Oak Hill	WT(E)	(April 18, 1848;Ms;Free M.Holmes PM;Black)			75.00
	(L)	(May 2, 1848)			65.00
Oakland	Wis.	(Jan. 30, 1847;Ms;5[ms];Black)			100.00
Oconomowoc	W.T.	(Feb. 10, 1845;Ms;Blue)			100.00
Oconomowoc	W.T.(E)	(July 12, 1847;Ms;Blue)			70.00
	(L)	(Feb. 14, 1848)			60.00
Osborn	W.T.	(Aug. 9, 1847;Ms;10[ms];Black)			100.00

Osh Kosh
April 26

*Osh Kosh or Oahkosh	W.T., Wn or Wis.(E)	(July 19, 1840; Ms;Black)			75.00
	(L)	(May 12, 1848)			60.00
	(E)	(May 26, 1846;Ms;Brown)			70.00
	(L)	(Aug. 24, 1847)			60.00
OSHKOSH/Wis.	(E)	(June 19, 1847;C-32;Red)			85.00
	(L)	See State			---
*Palmyra	Wis.	(Jan.25, 1845;Ms;Red)			---
*Same	(Dec.27, 1845;Ms;John Fish PM Free[ms];Blue)				---
	(E)	(Sept. 4, 1847;Ms;Paid 5, 10[both ms];Black)			100.00
	(L)	(June 22, 1848)			75.00
Paris	W.T.(E)	(July 19, 1845;Ms;Paid 10[ms];Black)			75.00
	(L)	(July 31, 1847)			65.00
Patch Grove	W.T.(E)	(May 9, 1838;Ms;5,10[ms];Black)			100.00
	(L)	(Sept. 21, 1846)			75.00
*Patch Grove	(Jan. 15, 1844;Ms;Black)				---
*Pedlars Creek	Wis.	(April 10, 1845;Ms;Black)			---

Town	Postmark	Dates Seen	Size	Color	Value
*PEQUOT("W.Ter" in blue ms)	(Aug. 4, 1840;arc 33x15;Black)				---
*Pequot	W.T. or Wis.(E)	(Feb. 1, 1844;Ms;12-1/2;Paid 5, 10[all ms];Black)			100.00
	(L)	(Nov. 22, 1847)			75.00
*Pequot(E)	(Sept. 1, 1846;Ms;Black)				---
	(L)	(April 21, 1848)			---
*Phoenix Mills	W.T.(E)	(Jan. 14, 1842;Ms;Black)			100.00
	(L)	(Feb. 12, 1842)			85.00
(1)Pike	W.T.(E)	(Nov. 22, 1836;Ms;25[ms];Black)			120.00
	(L)	(June--1837)			100.00
	Same	(July 4, 1837;Ms;Purple)			100.00
*1)Platteville	W.T.(E)	(Jan. 1, 1838;Ms;5, 10, 18-3/4, PAID[all ms];Black)			75.00
	(L)	(Oct. 6, 1845)			65.00
(1)PLATTEVILLE/Wis.	(E)	(May 21, 1840;C-30.5;Paid 12-1/2, 25.50[all ms];PAID,5[small],10[small];FREE;Red)			60.00
	(L)	(April 26, 1848)			50.00
	Same	(March 2, 1847;Greenish-brown)			60.00
	(E)	(Jan. 25, 1847;Brown)			60.00
	(L)	(Feb. 15, 1848)			50.00
*Platteville	Wisc.	(Oct. 14, 1841;Ms;Black)			---
PLATTEVILLE/Wisc.	(Nov. 7, 1843;C-30;Red)				75.00
Pleasant Prairie	(E)	(Aug. 10, 1840;Ms;Black)			70.00
	(L)	(March 28, 1842)			60.00
(2)Pleasant Valley	W.T.	(Jan. 18, 1838;Ms;Black)			120.00
*Plover	Wis.	(Aug. 7, 1845;Ms;Black)			---
Plover	W.T.	(May 13, 1847;Ms;5[ms];Brown)			100.00
	(E)	(Nov. 13, 1847;Ms;Black)			90.00
	(L)	(May 12, 1848)			80.00
*Plover Portage	(April 16, 1845;Ms;Black)				---
Plover Portage	W.T.(E)	(--1846;Ms;Black)			100.00
	(L)	(Feb. 2, 1848)			85.00
Plymouth	Wis.(E)	(Jan. 24, 1846;Ms;Black)			75.00
	(L)	(March 31, 1848)			65.00
Portage City	W.T.(-)	(C-29;5[C];Black)			100.00
Port Washington	Wis.	(July 29, 1845;Ms, 10 corrected to 5[ms];Black)			150.00
	(Official name of the post office was Washington, See Washington)				---
*Potosi	W.T.(E)	(April 29, 1842;Ms;Black)			100.00
	(L)	(Dec. 31, 1847)			85.00
*Potosi	Wis.	(June 10, 1842;Ms, MDD[red handstamp];Black)			---
*POTOSI/Wis.	(E)	(Jan. 24, 1843;C-30;10, 25, 1.00[all ms];Red)			100.00
	(L)	(Nov. 25, 1847)			85.00
POTOSY/Wis.	(Oct. 20, 1845;C-30;Red)				100.00
*1)Prairie du Chien	W.T.(E)	(Sept. 28, 1836;Ms;25, 37-1/2, 50, Free Ths.P. Street P.M.[all ms];Black)			65.00
	(L)	(July 19, 1840)			50.00
*1)Prairie du Chien	(E)	(July 15, 1836;Ms;Black)			---
	(L)	(Jan. 17, 1841)			---

PRAIRIE DU
CHIEN
DEC. 1.

(1)PRAIRIE DU/CHIEN	(E)	(Dec. 1, 1836;SL-23x11, MDD below;Black)			800.00
	(L)	(March 16, 1837)			750.00
*1)Prairie du Chien	W.T.	(July 9, 1837;Ms;Brown)			---
	(E)	(Dec. 9, 1839;Ms;Blue)			---
	(L)	(March 10, 1841)			---
*1)P.D. Chien	W.T.	(April 4, 1838;Ms;Black)			---
(1)PRIARIE DU CHIEN/Wis.	(E)	(April 25, 1840;C-30;Red)			50.00
	(Rate markings reported include Ms:Free on Public Service;Paid:5, 10, 12-1/2, 18-3/4, 25, 50, 75) (Handstamped:PAID,FREE,5[large],10[large])				---
	(L)	(March 17, 1847)			40.00
	(E)	(Jan. 17, 1847;10;Black)			50.00
	(L)	(Feb. 14, 1848)			40.00
	(E)	(March 11, 1840;Blue)			60.00
	(L)	(Feb. 10, 1841)			50.00
*Prairie du Sac	W.T. or Wis.(E)	(Feb. 7, 1842;Ms;Free C.Leland PM,5,10,12-1/2,18-3/4[all ms];Black)			60.00
	(L)	(Dec. 16, 1847)			50.00
	Same	(May 31, 1842;Ms;Blue)			60.00
Prairie du Sauk	W.T.	(May 17, 1844;Ms;-)			100.00
*Prairie Village	W.T.(E)	(May 23, 1838;Ms;Black)			100.00
	(L)	(Dec. 11, 1842)			85.00
*Same	(Feb. 10, 1842;Ms;Blue)				---
Prairieville	Wis.	(Nov. 2, 1843;Ms;Green)			100.00
	Same	(Aug. 28, 1845;Ms;5[ms];Red)			95.00

WISCONSIN

Town Postmark Dates Seen Size Color Value Town Postmark Dates Seen Size Color Value



PRAIRIEVILLE/W.T. (E)(Jan. 1, 1842; oval 31x22; 25; Paid 5; Red) 250.00
 (L)(Feb. 17, 1843) 200.00
 Same/Wis. (E)(Feb. 26, 1843, C-29; 10, paid 10, 25; Red-orange) 70.00
 *(L)(Nov. 10, 1846) 60.00
 (E)(April 2, 1843; PAID, FREE, 10, 25; Green) 100.00
 *(L)(Nov. 5, 1844) 90.00
 (E)(Dec. 17, 1843; 25[ms]; Blue) 60.00
 *(L)(May 1, 1844) 50.00
 (E)(April 9, 1843; Black) 60.00
 (L)(March 31, 1847) 50.00
 (1) Racine W.T. (E)(July 8, 1836; Ms; Free B.B. Cary PM, Paid, 12-1/2, 18-3/4, [all ms]; Black) 85.00
 (L)(Dec. 20, 1839) 75.00
 *(1) RACINE/Wis. T. (E)(Oct. 20, 1837; C-30; FREE, Free B.B. Cary PM[ms]; Red) 50.00
 (L) See State ---
 (E)(Sept. 27, 1838; 5[boxed in octagon], 10[C], PAID; Black) 50.00
 (L)(April 27, 1848) 40.00
 *(E)(Jan. 4, 1843; PAID, 5, 5[box], 10; Blue) 50.00
 *(L)(Aug. 24, 1847) 40.00
 (E)(April 9, 1846, 10[C]; Olive-green) 70.00
 (L)(May 15, 1846) 60.00
 *Racine (E)(Dec. 20, 1839; Ms; Black) ---
 *(L)(Dec. 28, 1842) ---
 *Richmond W. T. (E)(Jan. 30, 1846; Ms; Black) ---
 *(L)(Jan. 31, 1846) ---
 *Ridgeway W. T. (E)(Jan. 22, 1839; Ms; Black) ---
 *(L)(Dec. 9, 1847) ---
 Rochester W. T. (E)(March 5, 1838; Ms; 12-1/2, 18-3/4, 25[all ms]; Black) 70.00
 (L)(April 10, 1842) 60.00
 Same(Dec. 26, 1841; Blue) 60.00
 ROCHESTER/Wis. (E)(Jan. 5, 1843; C-30; Paid, 25[both ms]; Green) 75.00
 (L)(Feb. 7, 1847; 5[ms]) 65.00
 (E)(April 19, 1845; V, X[lg]; 10[ms], Way 1, 11[ms]; Red) 60.00
 (L)(May 20, 1848) 50.00
 *(E)(May 20, 1846; FREE; Blue) 60.00
 *(L)(Dec. 3, 1846) 50.00
 (2) Rockingham W. T. (E)(Jan. 10, 1838; 18-3/4, 25[both ms]; Black) 150.00
 (L)(June 6, 1838) 120.00
 Rock Hill Wis (March 20, 1848; Ms; Black) 100.00
 Rosendale Wis (Dec. 13, c. 1848; Ms; Black) 100.00
 Round Prairie, Wis. Ter. or W. T. (E)(Sept. 5, 1840; Ms; Free J.B. Cornish PM; Black) 75.00
 (L)(Sept. 18, 1842) 65.00
 Rubicon, Wis. (E)(June 26, 1843; Ms; Black) 100.00
 *(L)(Nov. 10, 1847) 85.00
 *Rubicon W. T. (Jan. 3, 1846; Ms; Black) ---
 Rutland, Wis. (May 19, 1847; Ms; Black) 100.00
 (4) St. Paul, W. T. (E)(March 3, 1847; Ms; Black) 600.00
 (L) See Minnesota Territory ---
 (4) St. Pauls (E)(Aug. 12, 1848; Ms; Black) 700.00
 (L) See Minnesota Territory ---
 Salem, W. T. (E)(Nov. 22, 1838; Ms; Black) 100.00
 (L)(July 16, 1840) 85.00
 Seven Mile Creek W. T. (or without "W.T.") (E)(April 7, 1847; Ms; Free R.V. Larry PM; Black) 100.00
 (L)(Jan. 27, 1848) 85.00
 7 MILE CREEK/W. T. (June 12, 1847; C-31; Black) 250.00
 Sharon Wis. T. (Nov. 18, 1845; Ms; Paid 5[ms]; Blue) 120.00
 *Sharon Wis. (Jan. 23, 1847; Ms; Black) ---
 *(1) Sheboygan WT (E)(May 1, 1837; Ms; Black) 70.00
 *(L)(March 7, 1847) 60.00
 (1) Sheboygan WT (E)(Aug. 11, 1837; Ms; Black) 70.00
 (L)(Aug. 15, 1846) 60.00
 *(1) Sheboygan (E)(June 12, 1838; Ms; free CDC PM[ms]; Black) ---
 *(L)(March 18, 1845) 60.00



(1) SHEBOYGAN/W.T. (E)(June 12, 1845; C-26.5; Blue-black) 85.00
 *(L)(April 22, 1848) 75.00
 Same WT (E)(March 1, 1847; Black) 85.00
 (L)(Feb. 12, 1848; Black) 75.00
 Sheboygan (or Sheboyagan) Falls, W.T. or Wis. (E) (June 19, 1837; Ms; 5, 10, Paid[all ms]; Black) 50.00
 (L)(May 24, 1848) 40.00
 (E)(Aug. 19, 1845; Blue) 50.00
 (L)(Sept. 1, 1846) 40.00
 Shullsburg, W. T. or Wis. or Wn. (E)(March 9, 1847; Ms; Black) 75.00
 (L)(Dec. 18, 1847) 65.00
 Sinipee W. T. (Jan. 30, 1839; Ms; Free John Plumbe Junr. P.M.[ms]; Red) On cover with Feb. 1, 1839 DUBUQUE/WT postmark 500.00

John Plumbe Junr. P.M. Sinipee, Wis. Free

Sinipee Wis (Oct. 10, 1839; Ms; Free John Plumbe Junr. P.M.[ms]; Red) On cover with Oct. 13, 1839 DUBUQUE/IT postmark 500.00
 John Plumbe Jr., 1809-57, is historically one of the most important mid-western postmasters in the stampless period. He came to Dubuque in 1836 and by the summer of 1836 owned and promoted the "paper" town of Sinipee, six miles above Dubuque on the Wisconsin side of the Mississippi River. He undoubtedly sought the postmastership of the short lived Sinipee post office (Oct. 5, 1838 to Feb. 3, 1841) in order to secure the franking privilege as an aid to his well known work as the country's first promoter of a transcontinental railroad. Plumbe is even better known as a pioneer photographer. While in the East lobbying for railroad funds in 1840, he became fascinated with the new art of daguerreotype and by 1846 owned galleries in Washington D.C., Boston, Philadelphia, Paris and Liverpool, as well as several floating galleries on the Mississippi River. In 1972 six of his 1846 daguerreotypes, found at an Alameda, Ca. flea market, were identified as the earliest known photographic images of the White House, U.S. Capitol Building and the General Post Office.

Southport, W. T. (Nov. 22, 1839; Ms; 10[ms]; Black) 100.00



SOUTHPORT/Wis. T. (E)(Sept. 23, 1837; C-29.5; PAID 5, PAID 10, 10[box], FREE; Red) 40.00
 (L)(Dec. 14, 1847) 30.00
 (E)(Sept. 22, 1839; PAID 5[C]; Blue) 40.00
 *(L)(Jan. 6, 1847) 30.00
 (E)(May 27, 1845; Red-orange) 50.00
 (L)(June 14, 1845) 40.00
 (E)(April 9, 1839; Black) 35.00
 (L) See State ---
 (E)(Feb. 20, 1840; Green) 75.00
 (L)(May 19, 1840) 65.00
 (E)(Dec. 29, 1847; Brown) 60.00
 (L)(Feb. 2, 1848) 50.00
 Spring Brook W. T. (Feb. 12, 1839; Ms; Paid 10[ms]; Black) 120.00
 Spring Prairie, Wis. (E)(April 25, 1845; Ms; 25[ms]; Black) 100.00
 (L)(Dec. 25, 1847) 85.00
 *Spring Prairie W. Ty. (May 21, 1846; Ms; Black) ---
 Spring Valley, Wis (Aug. 21, 1838; Ms; Black) 100.00
 *Spring Valley W. T. (E)(Jan. 20, 1847; Ms; Black) ---
 *(L)(Jan. 30, 1848) ---
 *Stevens Point W. T. (Feb. 20, 1848; Ms; Black) ---
 (4) Stillwater W. T. (June 29, 1846; Ms; Red) 300.00
 *(E)(May 20, 1847; Ms; Black) 300.00
 (L)(Nov. 2, 1847) 250.00
 (4) Still Water W. T. (Oct. 15, 1846; Ms; Black) 250.00
 (4) Stillwater (Nov. 20, 1847; Ms; Black) 350.00

WISCONSIN

Town	Postmark	Dates Seen	Size	Color	Value
(4) Stillwater	Wis	(July 29, 1848; Ms; Black)			350.00
		See note under last St. Croix entry, this section.			
*Stockbridge	W.T. (E)	(Feb. 3, 1841; Ms; Black)			75.00
	(L)	(Dec. 6, 1841)			65.00
*Stockbridge	(E)	(Jan. 11, 1844; Ms; Blue)			---
	(L)	(Dec. 25, 1845)			---
*Sugar Creek	Wis. Ty. or W.T. (E)	(March 21, 1842; Ms; 5, 10, 25[all ms]; Black)			70.00
	(L)	(May 18, 1848)			60.00
*Summit	W.T. (E)	(Oct. 10, 1841; Ms; Black)			70.00
	(L)	(Jan. 30, 1845, Free Chas. A. Keeler PM[ms], 25, 18 3/4[both ms]; Black)			60.00
*Summit	W. Ter. (E)	(July 13, 1842; Ms; Black)			---
	(L)	(Nov. 13, 1842)			---



SUMMIT	Wis. (E)	(May 27, 1845, C-29; 5; PAID 10, 25; Blue-gray)			60.00
	(L)	See State			---
		Same (May 12, 1845; Black)			60.00
*Summit	Wis.	(March 2, 1846; Ms; Blue)			---
Sun Prairie	Wis. or W.T. (E)	(Jan. 7, 1847; Ms; 10[ms]; Black)			100.00
	(L)	(Jan. 7, 1848)			85.00
Sylvania	W.T. (E)	(Feb. 11, 1848; Ms; Free S. H. KELLOG PM; Black)			100.00
	(L)	(Feb. 16, 1848)			85.00
Tachora. (or Tichora)	W.T., T. or Ty. (E)	(March 22, 1847; Ms; Black)			100.00
	(L)	(March 27, 1848)			85.00
*Taycheedah	(March 29, 1842; Ms; Blue)				---
	(E)	(Jan. 24, 1845; Ms; Black)			150.00
	(L)	(Sept. 13, 1847)			120.00
*Theresa, Dodge Co.	W.T. (E)	(Feb. 14, 1848; Ms; Blue)			150.00
	(L)	(March 21, 1848)			120.00
Troy	W.T. Wis. or Wis Ter	(Jan. 11, 1842; Ms; Paid, 5, 10, 18-3/4, 25[all ms]; Blue)			75.00
	(E)	(Oct. 14, 1844; Ms; Black)			70.00
	(L)	(Dec. 17, 1847)			60.00
Union	Wis. (E)	(Jan. 19, 1844; Ms; Paid 5, 10, 12-1/2[all ms]; Black)			60.00
	(L)	(May 1, 1848)			50.00
	(E)	(Jan. 19, 1847; Brown)			60.00
	(L)	(June 18, 1847)			50.00
Union Centre	W.T. (E)	(Jan. 24, 1846; Ms; 5[ms]; Black)			100.00

*Van Buren Wis.
Sept 7 1845*

Van Buren	W.T. (E)	(Sept. 7, 1837; Ms; 18-3/4[ms]; Black)			75.00
	(L)	(April 11, 1843)			65.00
Vernon	Wis. (E)	(June 30, 1842; Ms; 10, 25[ms]; Black)			75.00
	(L)	(Feb. 18, 1847; Blue)			65.00
Walworth	Wis. (E)	(April 8, 1845; Ms; 10, Paid 20, 25[all ms]; Black)			75.00
	(L)	(Nov. 23, 1846)			65.00
(2) Wapello	W.T. (E)	(May 7, 1838; Ms; 33 Oz. \$33.00[ms]; Black)			120.00
Warrens	Wis Ty or Wis. (E)	(June 23, 1843; Ms; 10, 25[ms]; Free L. Warren PM; Blue)			120.00
	(L)	(Oct. 21, 1846)			100.00

WASHINGTON, W. T.

Jan 30

WASHINGTON	W.T. (E)	(Jan. 30, 1838; SL-49x3.5; 25[ms]; Red)			750.00
*Washington	W.T. (E)	(March 24, 1840; Ms; A. S. Vieau PM, free [ms]; Black)			---
*Washington	Wis. (E)	(July 10, 1847; Ms; Paid 10[ms]; Black)			150.00
	(L)	(Jan. 16, 1848; Paid 5[ms])			120.00
		(Also see Port Washington, Wis.)			
*Waterloo	Wis.	(Feb. 14, 1848; Ms; Black)			---
*Watertown	(E)	(Jan. 15, 1840; Ms; Black)			---
	(L)	(May 19, 1841)			---

Town	Postmark	Dates Seen	Size	Color	Value
*Watertown	Wis. Terry or W.T. (E)	(Jan. 5, 1842; Ms; Paid 6, 10, 25[all ms]; Black)			75.00
	(L)	(Dec. 27, 1845)			65.00
*Watertown	Wis.	(Jan. 15, 1845; Ms; Red)			---
WATERTOWN/Wisc.	(E)	(April 13, 1840; C-30; 5, 10, 25[all ms]; PAID; X; Red)			70.00
	(L)	See State			---
	(E)	(Jan. 27, 1846; V[dotted C]; PAID; FREE; Blue)			60.00
	(L)	(May 12, 1848)			50.00
	(E)	(March 19, 1846; PAID; Black)			---
	(L)	See State			---
Waterville	Wis.	(May 20, 1847; Ms; Free E. W. Barnard PM; Black)			100.00
Waukesha	Wis. (E)	(April 27, 1847; Ms; 5, 10, Paid[all ms]; Black)			75.00
	(L)	(July 15, 1847)			65.00
WAUKESHA/W.T. (E)	(Feb. 4, 1847; C-31.5; 5[ms]; PAID 5, PAID 10; Red)				60.00
	(L)	(April 14, 1848)			50.00
	(E)	(June 16, 1847; Ms; Blue)			---
	(L)	See State			---
Waupun	W.T. or Wis. (E)	(Nov. 19, 1845; Ms; 10[ms]; Black)			70.00
	(L)	(May 4, 1848)			60.00
		Same (May 6, 1847; Blue)			60.00
WAUPUN/W.T. (E)	(May 26, 1847; DLC-32; PAID 5, 10, 5[small]; Free S. Wilcox PM; Black)				100.00
	(L)	(Nov. 21, 1847)			85.00
*WAUPUN/Wis. (E)	(Feb. 26, 1848; C-32; 10; Black)				---
	(L)	See State			---
*WAUSHARA/W.T. (E)	(Oct. 1, 1840; C-31.5; Red)				---
*Waushara	(April 13, 1841; Ms; Blue)				---
	Same	(Aug. 11, 1841; Ms; Blue)			---
Waushara	W.T. (E)	(Jan. 12, 1846; Ms; Paid 5, Paid 10[both ms]; Black)			60.00
	(L)	(Jan. 8, 1848)			50.00
Wauwatosa	Wi	(Feb. 15, 1847; Ms; Black)			120.00
Wauwatosa	Wis. (E)	(April 24, 1848; Ms; 10[ms]; Blue)			100.00
	(L)	(June 3, 1848)			85.00
(2) West Mt. Pleasant	W.T. (E)	(Feb. 5, 1838; Ms; Black)			150.00
	(L)	(April 8, 1838)			120.00
*Wheatland	Wis. (E)	(March 15, 1844; Ms; Black)			100.00
	(L)	(Jan. 10, 1848)			85.00
*White Oak Springs	W.T. or Wis. (E)	(Feb. 15, 1842; Ms; Blue)			---
	(E)	(March 22, 1842; Ms; Paid 5[ms]; Black)			75.00
	(L)	(March 12, 1848)			65.00
White Springs	(-, 1840's; Ms; -)				75.00
*Whitewater	Wis. (E)	(Feb. 12, 1842; Ms; 25, 50 & double[ms]; Black)			75.00
	(L)	(Dec. 17, 1842)			65.00
*Whitewater	(Dec. 4, 1845; Ms; Black)				---
*WHITEWATER/Wis. (E)	(Feb. 1, 1845; C-29.5; Blue)				---
	(E)	(July 13, 1846; C-29.5; 5, 2[both ms]; PAID; X; Red)			60.00
	(L)	(Feb. 25, 1848)			50.00
	(E)	(March 30, 1844; Black)			70.00
	(L)	(April 6, 1845)			60.00
	(E)	(Oct. 19, 1844, 25[ms]; Green)			100.00
	(L)	(April 26, 1845)			85.00
(1) Wingville	W.T. (E)	(Sept. 2, 1841; Ms; Black)			100.00
	(L)	(June 13, 1843)			85.00
*Wiota	W.T. (E)	(Dec. 9, 1839; Ms; Black)			85.00
	Same	(Feb. 3, 1843; Free J. Z. Saxton PM[ms]; Black)			70.00
	(L)	(July 14, 1846)			60.00
	(E)	(March 12, 1840; Ms; Blue)			70.00
	(L)	(Sept. 22, 1847)			60.00
*Wiota	Wis. T. (E)	(Nov. 3, 1844; Ms; Black)			---
*Wiota	Wis. (E)	(March 14, 1845; Ms; Blue)			---
	(L)	(Dec. 14, 1845)			---
	Same	(Oct. 2, 1845; Ms; Black)			---
*Wycocena	W.T. (E)	(Feb. 1, 1847; Ms; Black)			100.00
	(L)	(Aug. 4, 1847)			85.00
Yorkville	Wis. T. or W.T. (E)	(April 25, 1841; Ms; 25, Free E. Adams PM[ms]; Black)			75.00
	(L)	(March 28, 1845)			65.00

- (1) This office originally in Michigan Territory.
- (2) This office later in Iowa Territory.
- (3) This office later in Iowa Territory and then in unattached region which became Minnesota Territory.
- (4) This office was in the residual "Territory of Wisconsin" after May 29, 1848, and later went into Minnesota Mar. 3, 1849

WISCONSIN

Town	Postmark	Dates Seen	Size	Color	Value	Town	Postmark	Dates Seen	Size	Color	Value
STATEHOOD PERIOD											
State created May 29, 1848											
HANDSTAMPED TOWN POSTMARKS											
(Circle handstamps unless otherwise noted: SL - straightline, O - oval, box, etc.)											
ALBANY,WISCONSIN(185-;-;PAID 3[F];Black)					25.00	HORICON/WIS(1850-52;O-30x23;V,X;Red)					250.00
Same/WIS(-;35;PAID;Black)					25.00	HORTONVILLE,WIS.(185-;-;PAID;Black)					25.00
ALBION,Wis.(1851;-;-;PAID 6;Black)					25.00	HUDSON,WIS(1854-57;30;PAID 3;Black)					25.00
ALGOMA,WIS.(1849;22;V;Red)					30.00	JANESVILLE/Wis.(1848-50's;30;PAID/3[C];Red,Blue,Black)					20.00
APPLETON/WIS.(1848-52;31;PAID 3;5;Red,Black)					25.00	Same(1851;33;10;Blue)					20.00
*AZTALAN/Wis.(1850-54;-;-;PAID;Red,Black)					---	Same(1851;30;PAID 3;Violet)					30.00
BARABOO/WIS.(1849-50;34;5;PAID;Blue,Black)					25.00	Same(1851-55;30;PAID/3[C];Red,Blue,Black)					20.00
Same/Wis(185-34;3;PAID;-;-)					25.00	JEFFERSON/Wis.(1851-54;33;10;Red)					25.00
Same/Wis.(1861;32;YD;PAID[C];Black)					20.00	Same/WISC.(1854;31;PAID 3;Blue,Black)					25.00
BARTON/Wis.(c.1862;-;-;FREE;Black)					20.00	JOHNSTOWN/WIS.(1852;33;PAID;Red)					25.00
BEEETOWN/WIS(-;33;5;Red)					30.00	Same(-;34;PAID/3[arc];Blue)					25.00
*BELOIT/Wis.(1848;30;Red)					---	JOHNSTOWN CENTRE/WIS.(1853;31;PAID 3;Blue)					30.00
Same(1850-54;32;5[C];10[C];PAID/3[C];Red,Blue,Black)					20.00	KENOSHA/Wis.(1850-58;35;5[large];10;PAID/3[half C-23]; Black)					20.00
BEAVER DAM,WIS.(1850-52;33;PAID 5;10;Red,Blue)					25.00	KEWANEE/WIS(c.1863;26;P.M.frank[ms];Black)					20.00
BERLIN,Wis.(1852-55;36;PAID[C];PAID/3[C];Black)					25.00	*KEWASKUM/WIS.(1856;-;-;NOR;Black)					---
BLACK RIVER FALLS/WIS.(1851;30;Black)					30.00	KINGSTON,Wis.(1851;29;5[C];PAID/3[C];Red,Black)					25.00
BURLINGTON/Wis.(1848-50;30;Red,Black)					20.00	KOSHKONONG,Wis.(1848;-;-;Black)					25.00
Same/Wis.(1850;35;PAID 5;-;-)					20.00	LACROSSE,Wis.(1851-57;34;PAID/3[C];Blue)					25.00
CALUMET/WIS.(1850;-;-;NOR;Red)					30.00	Same(1859;32;FREE[oval 25x5.5];Blue)					40.00
CAMBRIA/WIS(1862;-;-;Black) Transatlantic to England					40.00	Same/WIS.(1864;DC-;-;Black) to Switzerland					70.00
CARLTON(-;-;-;PAID 10;Green)					40.00	LAKE MILLS/W.T.(1848-53;30.5;PAID/3[C];Red,Blue)					30.00
CEDARBURG,WIS.(1854-55;DC-32;PAID/3[C];Blue)					40.00	LANCASTER/Wis.(1854;32;Black)					25.00
CENTRALIA,Wis.(186-;DC-34;POST OFFICE BUSINESS FREE[34x19 box];Black)					25.00	LIND/WIS.(1851;30;5;Red,Black)					35.00
CERESCO/WIS.(1850-54;30;PAID;Blue,Black)					25.00	LODI/WIS.(1851-52;28;PAID 5[F];Red,Blue,Black)					30.00
Same(1854-55;32;PAID,PAID/3[arc];Black)					30.00	MADISON/WISC.(1848-51;31;5;10;PAID 3;Red)					20.00
CHIPPEWA FALLS/Wis.(1860's;-;-;--)					20.00	Same(Green)					30.00
COLUMBUS/Wis.(1849-52;32;5;Red,Black,Blue)					20.00	Same/Wis.(1852;33;3;PAID;Blue)					20.00
Same/WIS.(1850-53;32;Red)					20.00	Same/Wisc.(1848-52;31;PAID 5;10;PAID/3[C]; Red,Blue,Black)					20.00
Same(1848;-;-;PAID;Green)					30.00	Same/WISC(1852;28;PAID;Blue) Circular rate					35.00
Same/Wis(1853-55;34;PAID 3;5;Blue,Black)					20.00	Same/WIS.(1853;29;5[C];Red)					20.00
COOKSVILLE,Wisn.(185-30;PAID/3[C];Black)					25.00	MANITOWOC,Wis.(1852;-;-;PAID 3;Red)					50.00
DARLINGTON/WIS.(185-29;PAID/3[C];Red,Blue)					25.00	Same(1854;-;-;Brown)					35.00
DARTFORD/Wis.(1849;-;-;V[cogged C];Green)					40.00	Same(1851;Per Steamer Detroit[ms]) To Milwaukee					50.00
Same(1851;34;PAID 5;10;Black)					25.00	MARKESAN/WIS.(1860;32;-;-)					20.00
DAYTON/WIS.(1857;DC-37;Black)					25.00	MAYVILLE/Wis.(1851;29;10;5;Red)					30.00
DELAFIELD/Wis.(1848-49;32;Red,Black)					25.00	MAZOMANIE/Wis.(1861;38;PAID;-;-)					15.00
Same(1851;30;Green)					30.00	MENASHA/WIS(1852-56;32;PAID/3[C];Blue,Black)					25.00
Same(1852;29;PAID[with large]3;Blue)					30.00	MEMONOMA FALLS/WIS(c.1857;-;-;Black) Transatlantic use to Germany					70.00
DELAVAN/Wis.(1849-54;-;-;PAID X,PAID/3[C];Blue,Green)					40.00	MILTON/WIS.(1848-50's;32;X[C];PAID/3[C];Orange,Blue)					30.00
Same(1857;29;FREE,Paired 3[semi-C];Greenish-Blue)					30.00	MILWAUKEE/Wis.(1848-51;29.5;5;5[C];5[small dotted C]; 10[C];10[small dotted C];20;Red,Blue,Black)					20.00
DELEVAN/Wis.(1849;-;-;PAID;Red,Black)					25.00	Same(1852;32;PAID/3;CENTS[C-22];Black)					40.00
Same/3 PAID(1854;31;Green)					25.00	MILWAUKIE/Wis.(1850-55;35;5;5[C];10,24,PAID,PAID/3; Red,Blue)					15.00
DELTON/Wis.(1852;29;PAID/3[C];Red)					30.00	Same(1851;PAID/6[C-23];Blue)					30.00
DEPERE/WIS(1851;33.5;PAID 5;Red,Black)					25.00	Same(1851-55;PAID/3;CENTS[C-22];Blue,Black)					20.00
DODGEVILLE/Wis.(1848-53;32;5;10,PAID 3[F];PAID 10; Red,Blue,Black)					25.00	Same(1850;PAID 5;10;Red)					15.00
Same(Green)					35.00	Same(-;-;PAID/3;CENTS[C-22];Gray)					30.00
EAST TROY/WIS(1849;33;PAID;Red)					25.00	Same(1858;33;YD;Black)					15.00
ELKHORN/Wis.(1848-52;34;PAID 5;3;Black)					25.00	Same/Wis.(1852-55;32;PAID,PAID/3[arc];PAID/6 [C-23];FREE;Black)					20.00
EVANSVILLE/Wis.(-;-;38;Blue)					25.00	Same(Free A.H. Taylor PM, Muskego Centre, Wis.[ms]; Black)					30.00
FOND DU LAC/Wis.(1848-59;32;5;5[C];PAID,V[C];10, 10[C];X[C];FREE;Red,Blue,Black)					20.00	Same/WIS.(1862-63;DC-26;FREE,P.O.BUSINESS FREE[half DC];Black)					20.00
Same(1848;Ms PM free frank)					30.00	MINERAL POINT/Wis.T.(1848-52;30.5;PAID,X; Red,Blue,Black) State use					25.00
Same(1858;PAID/3[arc];Blue)					35.00	Same/Wis.(1851-53;30;PAID,PAID/3;Blue,Black)					20.00
Same(-;-;DC-26.5;10;Black)					25.00	Same(1861;32;YMDD;PAID/3[arc];Black)					15.00
Same/WIS.(1866;23;24[C];Black) Transatlantic use to Ireland					30.00	Same/WIS.(1861;32;YMDD;PAID/6[arc];Black)					35.00
FORT ATKINSON/WIS.(1849-55;32;PAID;Red,Black)					50.00	MONROE/Wis.(1849-50;30;PAID;Black)					25.00
FORT WINNEBAGO/Wis.T.(1848-52;30;PAID 5;5[C];X; Red) State use					65.00	Same(1852;32;PAID;Black)					25.00
Same/WIS.(1852-55;30;X;Red,Blue)					65.00	MONTELLO/WIS(-;-;36;Free J.N.Dartt PM[ms];Black)					30.00
FOUNTAIN,WIS.(1855;SL-30x2;MDD;Black)					150.00	Same(1855;32;PAID;Black)					25.00
FOUNTAIN CITY/Wis.(1861;-;-;PAID[C];Black)					50.00	MUKWONAGO/Wis.(1851-53;30;Red,Black)					25.00
FREMONT/Wis.(1857;-;-;Black)					35.00	NEENAH/WIS.(1852;29;5[C];PAID/3[C];Blue,Black)					30.00
GENEVA/Wis.(1848;32;PAID 5;10;Blue,Black)					25.00	NEILLSVILLE,WIS.(186-;26;FREE,PM frank;Black)					20.00
GRAND RAPIDS,WIS.(1857;36;PAID/3[C];Black)					30.00	*NEWBURG/Wis.(1852;-;-;PAID 3;Black)					---
GREEN BAY/Wis.(1848-51;30;FREE,PAID 5;10;Red)					20.00	NEW CALIFORNIA,WIS.(1853;-;-;PAID/3;Black)					30.00
Same(1850-54;34;PAID/3[C];5;PAID 10;Red,Black)					20.00	NEW DIGGINS/WIS.(1852;31.5;Post Office Business, W.L. Robison,PM[ms];Red)					50.00
GREEN LAKE/WIS.(1848-51;O-49x23.5;Red)					150.00	NEW GLARUS,Wis.(1851;SL-46x11,MDD;Black)					200.00
HAZEL GREEN/Wis.(1850;33;PAID 5;5[C];10[oval]; Red,Black)					35.00	Same/Wis(1851;SL;-;-)					---
HAZEL GREEN/WIS.(1851;fancy C-31;Red)					100.00	NEW GLARUS/Wis.(1855;30;PAID 3 cts;-;-)					30.00
HIGHLAND,Wis.(-;-;-;PAID/3[arc];Black)					30.00	OAK GROVE/WIS(185-31;PAID/3[C];Black)					25.00
HINGHAM Wis.(-;-;SL-36x6;Black)					200.00	OCONOMOWOC/WIS.(1855;32;PAID/3[C];Red)					25.00
						OMRO/WISN.("N"high)(1852-54;30;PAID/3[C];-;-)					30.00
						Same(PAID/3[stuck 4 times for 12¢ rate])					40.00
						OSHKOSH/Wis.(1849-55;32;PAID/3[C];PAID; Red,Blue,Black)					20.00
						Same(1851-56;30;Red,Black)					20.00

WISCONSIN

Town	Postmark	Dates Seen	Size	Color	Value
OZAUKEE/Wis.	(1850-52;34;5,10;Red)				30.00
	Same(185-32;PAID/3[C];Black)				30.00
PALMYRA/WIS.	(1852;37;PAID,PAID/3[C];Red,Black)				25.00
PARDEEVILLE/WIS.	(1850-51;28;PAID/3[C];Red)				25.00
PEWAUKEE/WIS.	(1862;32;FREE;Blue)				20.00
PLATTEVILLE/WISC.	(1848-51;30;5,10,FREE;Red,Black)				25.00
	Same(-;23;PAID[C];Black)				20.00
	Same(Free Ben C. Eastman MC[ms])				25.00
	Same(185-36;PAID/3[C],3/CENTS[C];Black)				25.00
	Same(1861-62;31,YD;Black)				15.00



PLOVER/WIS.	(1849-51;box 22x17,MDD;Red)				150.00
PORTAGE CITY/WIS.	(1850-56;30;PAID/3[C];Red,Black)				20.00
POTOSI/Wis.	(1849-52;30;PAID;Red)				25.00
*PRAIRIE DU CHIEN/Wis.	(1848-50;30;PAID;Red,Black)				25.00
	Same(1851;34;5;Green)				35.00
	Same(1854;32;PAID/3;Black)				25.00
PRAIRIE DU SAC/Wis.	(1850-52;34;5,PAID;Black)				25.00
	Same(-;34;Green)				30.00
PRAIRIE LA CROSSE/WIS.	(1851-55;32;PAID/3[C];Blue,Black)				35.00
	Same(Free C. C. Washburn MC[ms])				35.00
PRAIRIEVILLE/WIS.	(1848;30;10;Red,Orange)				30.00
PRESCOTT/WIS.	(-;37;PAID,PAID/3[C];Black)				30.00
PRINCETON/WIS.	(1851;31;PAID/3[C];Black)				30.00
RACINE/Wis.	T. (1848-51;30;PAID,5,10;Red,Black)				25.00
	Same/Wis.(1849-50;30;5[box],10[C];Red)				15.00
	Same(1850;34;5,10,FREE,PAID,PAID/3;Red)				15.00
	Same(1851-54;34;PAID/3[CT5[C-15];Red,Black)				20.00
REEDSBURG/WIS.	(1851-52;30;Red)				30.00
RICHLAND CENTRE	(1860-62;-;PM frank;Black)				20.00
RICHLAND CITY,Wis.	(-;SL-44x3.5,PAID 3;Black)				200.00
RIDGEWAY/WIS.	(185-;29;PAID,FREE;Black)				30.00
RIPON WIS.	(1853;SL-19x4,MDD;Black)				150.00
RIPON/Wis.	(1859;-;PAID;3;Black)				25.00



RIVER FALLS WIS	(1858;33;Black)				50.00
ROCHE-A-CRI/Wis.	(-;DC-34-31;PAID;Black)				50.00
ROCHESTER/Wis.	(1848-51;30;PAID,V,X;Red,Black)				25.00
	Same(1848;Green)				40.00
ROLLING PRAIRIE WIS.	(1858;box 47x7;-)				150.00
ROSENDALE/WIS.	(-;31.5;PAID;Black)				30.00
SAUK CITY,Wis.	(1853;31.5;PAID/3;Black)				30.00
SAXEVILLE/Wis.	(-;32;FREE;Red)				30.00
SHAW-WU-NO-WIS.	(1862;26;PM frank;Black)				25.00
SHEBOYGAN/W.T.	(1848-51;26.5;Black) State use				35.00
	Same(1848;ms date & Free E.H.Ellis PM)				35.00
	Same/Wis.(1848-54;33.5;5,10,PAID,FREE,Free E.H.Ellis PM[ms];Red,Blue,Blue-green)				25.00
SHEBOYGAN FALLS/Wis.	(1850-52;33;PAID,5,PAID/3[C];Red,Blue)				25.00
	Same(1850's;32;PAID/3[C];Blue-green)				25.00
SHULLSBURG/Wis.	(1849-54;35;PAID,5;Black)				25.00
SOUTHPORT/Wis.	(1848-50;29;PAID/5[C]10[C],10[octagon];Black)				20.00
	Same/Wis.T.(May 29,1848;29,10[octagon];Black) First day of Statehood				50.00
SPARTA/WIS.	(1856;36;Red,Black)				25.00
	Same(1858;32,YD;PAID[C];Black)				25.00
	Same(1862;DC-23,YD;FREE[C],PAID[C];Black)				15.00
STATE LINE/WIS.	(1860;-;PAID;-)				30.00
STEVENS POINT/WIS.	(-;34;PAID/3[C];Black)				25.00
	Same/Wis(1850;34;5[C];Red)				25.00
	Same(1857;34;FREE;Black)				25.00
	Same(1861-62;-;YD;Black)				15.00
SUGAR CREEK/WIS.	(1849;23;X;Black)				25.00
SUGAR CREEK Wis	PAID/3/CENTS(1851;24;Black)				75.00
	Same/5/CENTS				75.00
	Same/3/CENTS				75.00
	Same/W(1849-51;26;X;Black)				35.00

Town	Postmark	Dates Seen	Size	Color	Value
SUMMIT/Wis.	(1848-52;29.5;PAID/3/CENTS[C];Red,Blue,Brown,Gray,Black)				25.00
THOMPSONVILLE/WIS.	(1850;31;Red)				30.00
TROY/Wis.	(1851-56;27.5,6,10[C];Red)				25.00
	Same(1853;33;PAID/3,Red)				25.00
TUNNEL CITY,Wis.	(1864;-;Black)				20.00
TWO RIVERS/WIS.	(1852;21.5,PAID/3[C];Black)				30.00
	Same(1852-58;28;PAID/3;Red,Black)				30.00
UNION,WIS.	(1850;33,10;Red-brown,Black)				30.00
UNION GROVE/WIS.	(-;DLC-33;Black)				35.00
WALWORTH/WIS.	(1851;27,NOR;PAID/3;Red)				30.00
WATERFORD/Wis.	(1851;30;PAID/3[C];Black)				30.00
WATERLOO/WIS.	(-;C-30,NOR;III[C,fancy];Red)				100.00
WATERTOWN/Wisc.	(1848-50;30;PAID,V,X;Red,Blue,Black)				25.00
	Same(1851-52;30,PAID/3;Blue)				20.00
	Same/Wis.(1855;32,PAID/3[C];Black)				20.00
WAUKAU/Wis.	(1853;29.5;PAID/3;Black)				35.00
WAUKESHAW,T.	(1848-52;31.5;5,10;Red,Blue) State use				30.00
	Same/Wis.(1852-54;31;FREE,5,PAID/3[C];Blue,Black)				25.00
	Same(1853;29.5;Black)				25.00
WAUPACA/WIS.	(185-26;PAID/3[C];Black)				30.00
WAUPUN/Wis.	(1848-54;32;PAID,5,10,PAID/3[C];Red,Black)				30.00
	Same(-;DC-;[lg letters];10;Black)				35.00
WAUSAU/WIS.	(185-;29;PAID/3[C];Red,Black)				30.00
WAUSHARA/WIS.	(1854;34,PAID,10;Black)				30.00
WAUTOMA,Wis.	(-;36;PAID/3[C];Black)				30.00
WEST BEND/WIS.	(1852;28;Black)				30.00
WEYAWEGA,WIS.	(185-;-;PAID/3;Black)				30.00
WHITE-WATER/W.T.	(185-32;PAID/3;Black) State use				35.00
	Same/Wis.(1849,30;PAID;Red)				30.00
WHITEWATER/WIS.	(1854;30;PAID/3[C];PAID;Black)				25.00
WIOTAW/Wis.	(185-29;PAID/3[C];Red)				30.00

MANUSCRIPT TOWN MARKS

Town	Dates Seen	Value
Alcove	---	30.00
Allens Grove	1851-53	25.00
Appleton	1849	30.00
Arcadia	1860-64	35.00
*Arena	1849	---
Argyle	1849-54	30.00
Ashland	---	30.00
Auburn	---	30.00
Auroraville	1860	30.00
Avoca	1861	30.00
Avon	1850	30.00
Aztalan	1855	30.00
Bachelor's Grove	1849	30.00
Bad Axe	1855	30.00
*Baraboo	1849	---
Beaver Dam	1848-49	25.00
Beetown	1849-50	35.00
Belle Fontaine	1852	30.00
Bellville	1850's	30.00
Benton	1848-50	30.00
Big Bend	1849	30.00
Big Foot	1854	30.00
Black River Falls	1851	30.00
*Blue Mound(s)	1848-52	---
Bluffton	1849	30.00
Brandon	---	30.00
Bridgeport	1849-52	30.00
Brookfield	1848-49	30.00
Bunker Hill	1860-61	30.00
Butte des Morts	1850-53	35.00
Byron	1849-51	35.00
*Cadiz	1851	---
Caldwell's Prairie	1848-52	25.00
*Calumet	1850	---
*Calumet Village	1848-50	---
*Cambridge	1850	---
Cascade	---	30.00
Casswell	1850-52	30.00
Cedarburg	1848-54	30.00
Cedar Grove	1850	30.00
Centreville	1848-50	30.00
Charleston	1851	30.00
Chester	1850	35.00

WISCONSIN

Town	Dates Seen	Value	Town	Dates Seen	Value
Clarence	1854	30.00	Lisbon	---	30.00
Clifton, Monroe Co.	1850's	35.00	*Little Chute	1850-52	---
Clyman	1852	30.00	Lodi	---	30.00
Cold Spring	1850	30.00	Louisville	1849	30.00
Concord	1850	30.00	Lowville	1849	30.00
Cooksville	1851	30.00	Luzerne	1852	30.00
Cooperstown	1853	30.00	Magnolia	1851	30.00
*Dane	1849	---	Manitowoc Rapids	1848-55	30.00
Darien	1849-54	30.00	Marcellon	1848-49	25.00
*Dekorra	1850	---	Marion	1854	30.00
Delafield	1848-49	35.00	Marquette	1849	30.00
Delhi	1851-55	30.00	Mayville	---	30.00
*Depere	1849-50	---	Menasha	1850-52	30.00
Dickeysville	1858-60	30.00	Menominee Falls	1849	30.00
Dodge Centre	1849	30.00	Mequon River	1851	30.00
Dodgeville	1848-49	40.00	Merrimack	1849	30.00
*Dover	1852-55	---	*Merton	1852	---
Dunkirk	1848-52	30.00	Metomen	1851-54	30.00
Eagle	1854	30.00	Millville	1849	30.00
Eagleville	1848-51	35.00	Monches	1850	30.00
East Hampden	1853	30.00	Monford	1850	30.00
East Troy	1849	30.00	Monroe	1848	30.00
Eden	1850	30.00	Montello	1855	30.00
*Elk Grove	1850	---	*Montfort	1850	---
Elkhorn or Elk Horn	1852	35.00	Moria	1856	30.00
Ellisville	1868	30.00	Mt. Vernon	1858	30.00
Embarass	1862	30.00	Mukwonago	1848-52	30.00
Empire	1853-62	30.00	Muscoda	1854	30.00
Evansville	1853	30.00	Muskego Center	---	30.00
*Exeter	1849	---	Namah Kum	1851	35.00
Fairplay	1848-49	30.00	Neenah	1847-50	30.00
Fairwater	1854	30.00	Nelsons Landing	1849	50.00
Fall River	---	30.00	Neosho (Neosha)	1850	30.00
Falls St. Croix	1849-50	40.00	Neshonoa	1854	30.00
Farmersville	1854-55	30.00	Nevada	1852	30.00
*Fisk Corners	1851	---	Newark	1849-51	30.00
Fitchburg (1st day Statehood)	1848	60.00	New Berlin	1849-50	30.00
Forest	1849-53	30.00	New Diggings	1851	50.00
Fort Atkinson	1851	30.00	Newport	---	30.00
Fort Snelling	(See Minnesota Territory)	---	*Newton Corners	1852	---
Fountain	1858	35.00	North Elk Grove	---	30.00
Frankville	---	30.00	Northport	---	---
Fulton	1849-51	25.00	Oak Creek	1850	30.00
Galesville	1858-59	35.00	Oak Grove	1848-50	30.00
Genesee	1849-54	30.00	Oak Hill	1851	30.00
Gibbsville	1851	30.00	Oasis	1854	30.00
*Grafton	1849	---	Oconomowoc	1849-54	35.00
Grand Marsh	1851	35.00	Omro	1851-52	35.00
*Grand Rapids	1850	---	Onion River	---	30.00
Green Bush	1849-52	35.00	*Onmansville	1850	---
Green Lake	1850-51	30.00	Ontario	---	30.00
Hampden	1850-52	30.00	Orange	1862	30.00
Hartland	1852	30.00	Oregon	1854	30.00
Heart Prairie	---	30.00	Osborn(e)	1848-49	35.00
Helena	1850-51	30.00	Oshkosh	1849	30.00
Highland	1848-50	30.00	Otsego	1849-55	30.00
Honey Creek	1853	35.00	Oxford	1856	30.00
Hooker	1864	30.00	Ozaukee	1849	30.00
Hoosick	---	30.00	Palmyra	1848	30.00
Hoosier Grove	1851	30.00	Paris	1848-49	30.00
Hustisford	1850	30.00	Patch Grove	1849-50	30.00
Iron Ridge	---	30.00	*Pequot	1849-54	---
Ives Grove	1853-54	30.00	Pierceville	---	30.00
Jamestown	1850	30.00	*Pigeon Grove	1851	---
Jonesville	1853	30.00	Plainfield	1855	30.00
Juneau	1854-55	30.00	Pleasant Pra(irie)	1850	30.00
*Kaukalan	1848	---	Plover	1848	30.00
Kaukauna	1851-52	30.00	Plymouth	1850-51	30.00
*Kenosha	1850-51	---	*Point Basse	1849	---
Keshena	1863	30.00	Powers Mill	1852	30.00
Kingston	1849-50	30.00	Prairie du Sac	1848	---
Koshkonong	1848	30.00	Prescott	1854	30.00
*La Cote St. Marie	1853	---	*Princeton	1849	---
LaCrosse	1851-52	30.00	Quarles	1849	30.00
LaGrange	1850-52	30.00	Raymond	---	30.00
Lake Mills	---	---	Richland Center	1855-59	30.00
Lake St. Croix	1848	75.00	Richland City	1850-52	30.00
LaMartine	---	30.00	Richmond	1850-53	35.00
Lancaster	1850-57	35.00	Ridgeway	1848	30.00
Lanretta	1851	30.00	River Falls	---	30.00
La Pointe	1849-50	60.00	Rock Prairie	1850	30.00
			Rosendale	1848-49	30.00
Leroy	1851	30.00	Rubicon	1852	30.00
Lind	---	30.00	Russell's Corners	---	30.00
Linden	---	30.00	St. Paul(s)	(See Minnesota Territory)	---

WISCONSIN

Town	Dates Seen	Value
Sauk City	1853	30.00
*Saukville	1853	---
*Shaurette	1849	---
Shopiere	----	30.00
Shuey's Mills	c.1857	30.00
Shullsburg	----	30.00
Skinner	1855	35.00
Smelzer's Grove	1861	30.00
South Bend	1858-64	35.00
Spring Prairie	1855	30.00
Spring Valley	1848-51	30.00
Stillwater	(See Minnesota Territory)	
Stockbridge	1848-54	30.00
Stoner's Prairie	1853	75.00
Sugar Creek	1848	30.00
Summit	1850	30.00
Sussex	1851-52	30.00
Taycheeda(h)	1849-55	45.00
Teotsa	----	---
Theresa	1849-51	40.00
Thompsonville	----	30.00
Tichora	1849-50	30.00
Tolands Prairie	1849-51	60.00
Troy Center	----	30.00
Union	1848-52	30.00
Union Grove	1853-54	30.00
*Ursine	1851	---
Vernon	----	30.00
Verona	1850-57	35.00
Walworth	----	30.00
Warner's Landing	1852	30.00
Warrens	1849-51	40.00
Washington	1848-49	40.00
Waterford	1850-51	30.00
Waterloo	1850-53	30.00
Waterville	1850-52	30.00
Waucousta	1862	30.00
Waukau	1849-53	30.00
Waupaca	1851	30.00
Waushara	1850	30.00
Wauwatosa	1848-51	30.00
Weelaunee	1851-55	35.00
*West Bend	1850	---
West Rosendale	1850	30.00
Wheatland	1851	30.00
White Creek	1849	30.00
Willow Creek	1856	30.00
*Willow River	1851	---
Wilmot	1854	35.00
Windsor	1848	30.00
Winneconne	1851	---
Winooski	1855	30.00
*Wiota	1849-50	---
Worth	1850	30.00
Wyocena	1851	30.00
Yellowstone	1853	30.00
Yorkville	1849-50's	40.00
Young Hickory	1848	30.00

WYOMING

AS UNORGANIZED TERRITORY

Aug. 10, 1821 - May 29, 1854

Most of present day Wyoming was acquired by the United States as part of the Louisiana Purchase of 1803. Soon after American trappers entered the area in search of furs. In 1807 John Colter passed thru the Yellowstone area and in 1812 a party of east bound Oregon traders led by Robert Stuart discovered South Pass. In the 1820's and 1830's General William Ashley, Captain Bonneville, William Sublette and others brought large groups of trappers and traders into the area. Fort William, the area's first permanent trading post was established in 1834 by William Sublette and Robert Campbell. By the mid 1840's pioneers were streaming west thru Wyoming on trails leading to Oregon, Utah and California. In order to protect the Oregon Trail, U.S. troops on June 16, 1849 occupied old Fort William and changed its name to Fort Laramie. The Fort Laramie post office, Wyoming's first, was established March 14, 1850, though the net proceeds suggest the office did not start operation until Jan. 1, 1851.

WYOMING

Town	Postmark	Dates Seen	Size	Color	Value
"Fort Platte Feby 25th 1844" dateline on letter of Sybille & Adams Co. trader W.D. Hodgekiss, hand carried by Mr. Tucker to David Adams at the firm's post on the South Fork of the Platte River (Present day Colorado). Ft. Platte was an adobe walled trading post built in 1840-41 by Lancaster P. Lupton on the south bank of the North Platte River near the mouth of the Laramie River					
"Orrigan Pacific Springs July 27, 1849" dateline on letter of Chauncey Swan "written 3 miles west of the Great South pass of the Rocky Mountains, 20 miles south of Fremonts peak". Letter hand carried by Almon W. Babbit who was passing thru with the Mormon mail, carried to Kanesville (now Council Bluffs) Iowa where it entered the U.S. mails with a Kane Iowa manuscript postmark of Sept. 6, 1849					
"Ft. Larramie June 26, 1850" dateline on letter of Lorenzo Custer. Letter carried free by military courier to Missouri where it entered the U.S. mail with an INDEPENDENCE/ Mo. postmark of Oct. 20, 1850, rated 10 cents for carriage to Ohio					
FT.LARAMIE/OR. ("OR"=Oregon Route)(E)(July 1, 1851; C-31;PAID/3[C];negative 5[C];Black) 1500.00 (L)(July 5,1852) 1200.00					
FORT LARAMIE(1850's;C-31;5[C];Black) 750.00					
Since the exact year date of this item is unkwon it cannot be said for sure that it was used during the unorganized period, though the probability is that it was.					
Ft.Laramie(E)(Nov.15,1851;Ms;Black) 500.00 *(L)(May 15,1853) 450.00					

AS NEBRASKA TERRITORY

May 30, 1854 - March 2, 1863

(1)FORT LARAMIE/N T (E)(July 15,1853;C-32;5, PAID/3(arc);Blue) 850.00
(L)(Dec.26,1858) 750.00

AS DAKOTA TERRITORY (First Period)

(northern half only)

March 2, 1861 - March 2, 1863

(No stampless covers known)

AS IDAHO TERRITORY

March 3, 1863 - May 25, 1864

(No stampless covers known)

AS DAKOTA TERRITORY (Second Period)

May 26, 1864 - July 28, 1868

(No stampless covers known)

TERRITORIAL PERIOD

July 29, 1868 - July 9, 1890

POPULATION

1870 -- 9,000	1880 -- 21,000
1890 -- 63,000	

Territory of Wyoming created by Act of Congress, July 25, 1868, effective when officers were qualified. State created July 10, 1890.

1869 Post Offices: Benton, Bryan, Carter, Cheyenne City, Fort Bridger, Fort Fred Steele, Fort Laramie, Gilmer, Green River City, Laramie City, Medicine Bow, Pine Bluffs, Percy, Point of Rocks, Rawling Springs, Rock Creek, Sherman, Sidney, South Pass City and Wyoming.

Adhesive postage stamps were compulsory when Wyoming became a Territory. Free frank mail is to be expected.

No stampless covers known

BIBLIOGRAPHY

BIBLIOGRAPHY

Alexander, T.J., Simpson's U.S. Postal Markings 1851-61, U.S. Philatelic Classic Society, 1980.

Allen, Thomas, 19th Century Cleveland Ohio Postal Markings, Garfield Perry Stamp Club, Cleveland, O., 1991.

Atkins, Alan T., Postmarked Kentucky, 1792-1900, J-B Pub. Co., Crete, Ne., 1975.

Baker, J. David, The Postal History of Indiana, Leonard H. Hartmann, Ky., 1976.

Barnett, Franklin, "Valuable Mail to Philadelphia 1845-55", The American Philatelist, No. 10, 1956.

Bernadt, George, Postal Markings of New York State 1792-1856, Empire State Postal History Society, Schenectady, N.Y., 1993.

Blake, Maurice C., and Davis, Wilbur W., Boston Postal Markings to 1890, Quarterman Publications, Lawrence, Mass., 1974.

Bond, Arthur H. and Skinner, Hubert C., "New Orleans Maritime Mails of 1825-30, The Mail Route and Ship 14-1/2 Covers", American Philatelic Congress Book, 1974.

Chase, Carroll, The 3¢ Stamp of the United States, 1851-57 Issue, Quarterman Publications, Lawrence, Mass., 1975.

Chase, Carroll and Cabeen, Richard Mc P., The First Hundred Years of U.S. Territorial Postmarks, 1787-1887, American Philatelic Society, State College, Pa., 1950.

Clarke, Tom, A Catalog of Philadelphia Postmarks, Tom Clarke, Davie, Fl., 1991.

Cohen, Louis, Postal History of Louisville Kentucky, La Posta, Lake Oswego, Or., 1987.

Coles, W.C., The Postal Markings of New Jersey Stampless Covers, Collectors Club of Chicago, Chicago, Ill., 1983.

Devol, J.B. and Graham, R.B., Establishment of the First U.S. Post Office in the Northwest Territory, American Philatelic Society, 1975.

Dow, Sterling T., Maine Postal History and Postmarks, Quarterman Publications, Lawrence, Mass., 1976.

Frickstad, W.N., A Century of California Post Offices, Philatelic Research Society, Oakland, Ca., 1955.

Graham, Richard, "A Century of Columbus Ohio Postal History 1814-1914", Richard Graham, Columbus, O., 1993.

Guinovart, Jorge, and Tizon, Manuel, Prefilatelia Espanola, Vol. III, Barcelona, 1983.

Gunter, Erin R., "The American Postal Service in Spanish Louisiana", New Orleans Collector, April, 1977, "The Balize and the Bar", The American Philatelist, November, 1977.

Harris, Robert Delton, "Troy, N.Y.: Stampless Period Town and Rate Handstamps", The American Philatelist, June, July, 1970.

Huber, L.V. and Wagner, C.A., The Great Mail - A Postal History of New Orleans, American Philatelic Society, State College, Pa., 1949.

Jarrett, David L., Colorado Territorial and Pre-Territorial Postmarks, Collectors Club of Chicago, Chicago, Ill., 1977.

Johnston, Donald, Postal History of Burlington Vt. The First 100 Years, Queen City Press, Burlington, Vt., 1992.

Karlen, Harvey, Chicago Postal History, Collectors Club of Chicago, Chicago, Il., 1971.

Kay, John L. and Smith, Chester M., Pennsylvania Postal History, Quarterman Publications, Lawrence, Mass., 1975.

Kendall, D. Homer, Maryland Postal History and Handstamped Markings of the Stampless Period, D.G. Phillips Publishing Co., North Miami, Fl., 1984.

Kingsley, T.C. and Priestly, K.H., "Territorial Postal History of the Toledo Strip", The American Philatelist, No. 9, 1975.

Konwiser, H.M., Postal Marking, Quarterman Publications, Lawrence, Mass., 1980.

Konwiser, Harry M., "Dead Letter Office History and Markings", SPA Journal, May, 1944, "Forwarded by Handstamps", Stamp Specialist Red Book, H.L. Lindquist Publications, N.Y., 1942.

Lisbeth, Robert, Catalog of Virginia Postal Markings and Postmaster's Provisionals Colonial - 1865, Va. Postal History Society, 1978-84.

Longobardi, Ray, Connecticut Manuscript Postmarks 1788 Thru 1899, Postal History Society of Conn., Bloomfield, Ct., 1984.

McDonald, Susan M., American Philatelic Miscellany, Quarterman Publications, Lawrence, Mass., 1976.

Merolla, L. and Crowther, F., The Post Offices of Massachusetts, 1981.

Merolla, L., Jackson, A., Crowther, F., Rhode Island Postal History, The Post Offices, R.I. Postal History Society, Providence, R.I., 1977.

Milgram, James W., "Charge It to My Post Office Account", The American Philatelist, July, 1975, Sept., 1977, "Early U.S. Registered Mail", The American Philatelist, No. 7, 1972.

Norona, Dell, Cyclopedia of United States Postmarks and Postal History, Quarterman Publications, Lawrence, Mass., 1975.

Oakley, Bruce C., A Postal History of Mississippi, Stampless Period 1799-1860, Magnolia Publishers, Baldwin, Miss., 1969, 1980.

O'Reilly, Michael C., "The Fancy 5¢ and 10¢ Rate Handstamps of Huntsville, Ala.", New Orleans Collector, April, 1977.

Rich, W.E., The History of the United States Post Office to the Year 1829, Quarterman Publications, Lawrence, Mass., 1977.

Signorelli, G. and Caldwell, T.J., Indian Territory Mail, 1966.

Skinner, Hubert C., "Pre-Territorial and Orleans Territory Town Markings", New Orleans Collector, March-April, 1972, "The Postal History of the U.S. Carrier Service in New Orleans, 1851-61", American Philatelic Congress Book, 1973.

Stroup, Vernon, Illustrated North Carolina Postal Markings, N.C. Postal History Society, Asheville, N.C., 1988.

Taylor, Thomas O., "Postal History - Washington and the District of Columbia", The Chronicle of U.S. Classic Postal Issues, No. 2, 1966.

Teal, Harvey, Stets, Robert, South Carolina Postal History and Illustrated Catalog of Postmarks 1760-1860, Raven Press, Lake Oswego, Or., 1989.

ter Braake, Alex L., The Posted Letter in Colonial and Revolutionary America, 1628-1790, American Philatelic Research Library, State College, Pa., 1975.

ter Braake, Alex L., Texas, The Drama of its Postal Past, American Philatelic Society, State College, Pa., 1970.

The Post Offices of New Hampshire, The N.H. Postal History Society, Manchester, N.H., 1990.

MICROFILM SOURCES REVIEWED

NATIONAL ARCHIVES FILM - 125 rolls:

Superintendent of Indian Trade
Letters Received, 1806-1824

Secretary of War
Letters Received Pertaining to Indian Affairs, 1800-23
Letters Received, Office of the Adjutant General, 1822-60

Office of Indian Affairs
Letters Received, 1824-80 from various Agencies and Superintendencies
Records of Cherokee Indian Agency in Tennessee, 1801-23

LIBRARY OF CONGRESS FILM - 206 rolls:

The Presidential Papers, George Washington thru U.S. Grant with special emphasis on the papers of Thomas Jefferson, Andrew Jackson and James K. Polk.

MINNESOTA HISTORICAL SOCIETY - 12 rolls:

Lawrence Taliaferro Papers
Henry Hastings Sibley Papers

Various other Historical Society holdings, University Library collections and private collections were reviewed.

Appendix

The following is a guide to locate in this volume handstamped townmarks (excluding Puerto Rico) which do not incorporate a state or territory name. Note that the town names are spelled out in full even though some of the actual markings are abbreviated (Edgefield Court House for EDGED.C.H., New Haven for N.HAVEN, etc.). Following the town name is the page number(s) followed by either an "a" (left column) or "b" (right column).

Albany,234a,234b
 Albion,235a
 Alexandria,46a,420a,421a,421b
 Alleyton,382b
 Amenia,235a
 Annapolis,140a,140b,141b
 Athens,109a
 Augusta,57b
 Austin,379a
 Bahia,379a
 Balize,118b
 Ballston Springs,236a
 Baltimore,146b,147a,148a
 Barnet,407a
 Bath,125b
 Baton Rouge,119a,119b
 Bayou Goula,119b
 Bemus Heights,236a
Bethlehem,332a
 Beverly,152a
 Bexar,379a
 Binghamton,236b
 Black Rock,236b
 Bladensburg,141a
 Blakeley,3a
 Blockley,347b
 Bordenton,223b
 Boston,166b-168b
 Bowdoinham,127b
 Brasos,383a,389a
 Brazoria,380a
 Brazos,383a,389a,389b
 Bridgeport,28b
 Brownsville,332b
 BSS,141a
 Bucksport,127b
 Burlington,224b,408b
 Butternuts,238a
 Cabin Point,422a
 Cahokia,81a
 Canandaigua,238a
 Canton,152b
 Carlisle,332b,333a
 Carlton,447a
 Castine,128a
 Catskill,238b,239a
 Cayuga,239a
 Cazenovia,239a
 Centerville,18a
 Centre Conway,213b
 Centre Uxbridge,153a
 Centerville,383b
 Charleston,366b,367a
 Charlestown,140a,366b
 Charlotte Court House,422b
 Chelsea Landing,29b
 Chenango Forks,239b
 Chenango Point,239b
 Cherry Valley,239b
 Chesterfield,153a
 Chestertown,140a,141a
 Chicago,76a
 Chicopee,153a
 Chillicothe,296a
 Cincinnati,312a
 Clermont,240a
 Columbia,364b
 Conway,153b
 Cooperstown,240b,241a
 Corpus Christi,383b
 Cortland Village,241a
 Creagerstown,142b
 Creek Agency,4a
 X C (Cross Creek) Village,333b
 + (Cross) Roads,300b
 Danbury,29b,30a
 Dedham,153b
 Derby,30a
 Dighton,154a
 Dolores,379a
 Dover,41b
 Dover Mills,423b
 Downington,333b
 Duck,41b
 Duck Creek,41b
 Dumfries,420a,423b
 East Haddam,30a
 East Hartford,30a
 East Trumbull,301a
 Edenton,284a,285b
 Edgefield Court House,365a
 Elizabeth,69b
 Elizabethtown,225a
 Elkton,143a
 Enfield Centre,242b
 Esperance,242b
 Fairfield,243a
 Fair View,225b
 Falmouth,125a
 Fentonville,180b
 Florence,4a,4b
 Fort Adams,192b,193a
 Fort Covington,243b
 Fort Hawkins,58b
 Fort Kearny,391b
 Fort Laramie,210a,328b,391b,392a,450b
 Fort Snelling,100a,188b
 Fort Stoddert,1b,193a
 Fredericksburg,419a,420a,423b
 Fredericktown,141a
 Galveston,379b
 Georgetown,46b,140b,143b
 G.Flats,244a
 Glen Aubrey,244b
 Gloucester,155b
 Gloversport,244b
 Gratiot's Grove,442a

APPENDIX


Greenburgh,245a	New Jerusalem,339a
Green Valley Depot,424a	New Lebanon Springs,252a
Hagerstown,144a	New London,27b,34a
Hallowell,125b	New Orleans,118a,118b,121a
Hallowell Court House,125b	Newport,359a,359b,361a
Hallowell Hook,125b	New Town,140b
Hampton,420a	New York,266a-270b
Hanover,83b	Niagara252a
Harpers Ferry,424a	Niagara Falls,252a
Hartford,27a,28a31a	Norfolk,419b,426b,427a
Havana,368b	Northampton,160a
Haverhill,156b,216a	North Castine,131b
Hindustan,83b	North Granville,252b
Honolulu,64b	North Newbury,306b
Hudson,246a	Northwest River Bridge,427a
Humphreysville,31b	North Yarmouth,126a
Huntington,246b	Norwalk,27b
Hyde Park,336a	Norwich,34b
Iberville,120b	Nueva Mexico,232a
Jamaica,410b	Nueva Orleans,117b,118a
Kennebunk,125b,126a	Ogdensburg,253a
Kents Hill,130a	Olean Point,253a
Killingworth,31b	Oneida Castle,253b
Kingston,247b	Orrstown,339b
Langhorn's Tavern,425a	Overman's Ferry,100b
Lansingburgh,248a	Palmer,161a
LaPorte,19b	Paris,126a
Lebanon,374a	Pawtucket,361b
Lee Center,248b	Pensacola,48b,49b,51a,52a
Leesburg,425a	Petersburg,420b,427b
Lexington,111b,157b	Philadelphia,344a-346a
Litchfield,32a	Phillipsburgh,339b
Loachapoka,5a	Pittsburgh,339b,340a
Lynchburg,425b	Plymouth,161a
Mackinac,176a,181b	Point Isabel,386a,389b
Malden,158a	Port Gibson,196b
Manchester,144a	Portland,126a
Mansfield,337b	Portsmouth,212b,218b
Marblehead,150b	Potsdam,256a
Marlboro,140b	Poughkeepsie,256a
Martinsburgh,337b	Prairie du Chien,444b
Matagorda,381a	Princeton,223b
Maysville,304b	Providence,359b,362a
Middletown,32b,250b	Pugsley's Depot,256b
Milesburg,338b	Purdy's Station,256b
Mobile,1b,2b,5b,193b	Rahway,227b
Montezuma,250b	Red Hook Landing,256b
Monticello,251a	Reedsville,340b
Morrisville,338b	Rhinebeck,234a
Mount Pleasant,305b	Richland Centre,448a
Murfreesboro,288a	Richmond,182b,420b,428b
Nacogdoches,379b	Rio Grande,379a
Nantucket,158b	Ripton,35b
Nashville,374b,375a	River Side,257a
Natchez,193b,196a	Rochester,257a
New Bedford,159a	Rocky Hill,35b
Newbern,284a,284b,288a	Rome,257a
New Brunswick,227a	Rouses Point Village,257b
Newburgh,251b	Rutland,413a
Newbury,150a	Sac & Fox Agency,97b
New Castle,419a	Sacramento,17a
New Echota,60a	Sag Harbour,258a
New Germantown,227a	St. Augustine,49b,52b
New Haven,27b,28a,33b	St. Cloud,122a

APPENDIX

St. Croix, 436a	Williamstown, 165b
St. Francisville, 122a	Wilmington, 42b, 284b, 290b
St. Louis, 202b	Winchester, 430a
St. Marys, 60b	Windham, 38a
St. Stephens, 2a, 194a	Windsor, 290b, 415b
St. Thomas, 436a, 436b	Wiscasset, 126a
Salem, 150b, 151a, 162a	Woodbridge, 223b
San Andreas, 21a	Woodville, 343a
Sandwich, 162a	Woolwich, 134b
San Felipe, 379b	Worcester, 151a, 166a
San Francisco, 22a, 22b	Yarmouth, 166a
Saratoga Springs, 258b	York, 126a, 126b, 183a
Savannah, 61b, 62a	Yorktown, 419b
Schenectady, 259a	
Schoodick, 126a	
Scipio, 259b	
Seneca Falls, 259b	
Sharpsburg, 145b	
Sherburne, 259b	
Sing Sing, 260a	
Skinners Eddy, 341a	
Smithfield, 289a	
Smyrna, 42a	
South Berwick, 133a	
Southbridge, 162b	
South Freedom, 133a	
South Oxford, 163a	
South West Harbor, 133b	
Stamford, 36b	
Stockbridge, 163b	
Stonington, 36b	
Suffolk, 419b	
Swift Creek Bridge, 289b	
Talbot, 141a	
Talbot Court House, 140b	
Tampico, 389b, 390a	
Thibodauxville, 122b	
Thomaston, 133b	
Tome, 232a	
Union Springs, 262b	
Upper Dublin, 342a	
Utica, 262b	
Vansville, 146a	
Vera Cruz, 390a	
Walpole, 219b	
Wappingers Creek, 263b	
Wardsbridge, 263b	
Washington, 44a, 44b, 45a, 263b, 284b	
Washington Mills, 263b	
Waterboro Ctr, 134a	
Waterford, 263b, 414b	
Watertown, 164b	
Wessonville, 164b	
West Bridgewater, 165a	
West Chester, 342b	
Westerly, 359b	
West Fairhaven, 165a	
West Point, 264b	
West Troy, 265a	
Wheeling, 430a	
Wilkesbarre, 342b	
Wilkesville, 310b	
Williamsburg, 419b, 421a, 430b	



ANNAPOLIS



Letrov
29 mar



PORTSMOUTH, N.H.





ANNAPOLIS



Tetov
29 mar



PORTSMOUTH, N.H.



**AMERICAN
STAMPLESS
COVER
CATALOG**

*THE STANDARD REFERENCE CATALOG
OF AMERICAN POSTAL HISTORY*